UMASS/AMHERST
312066 0281 2514 5

MASS. UM13.2: P94/2

PROJECTION OF THE POPULATION MASSACHUSETTS CITIES AND TOWNS YEAR 2000 AND 2010

Massachusetts Institute for Social and Economic Research
University of Massachusetts at Amherst

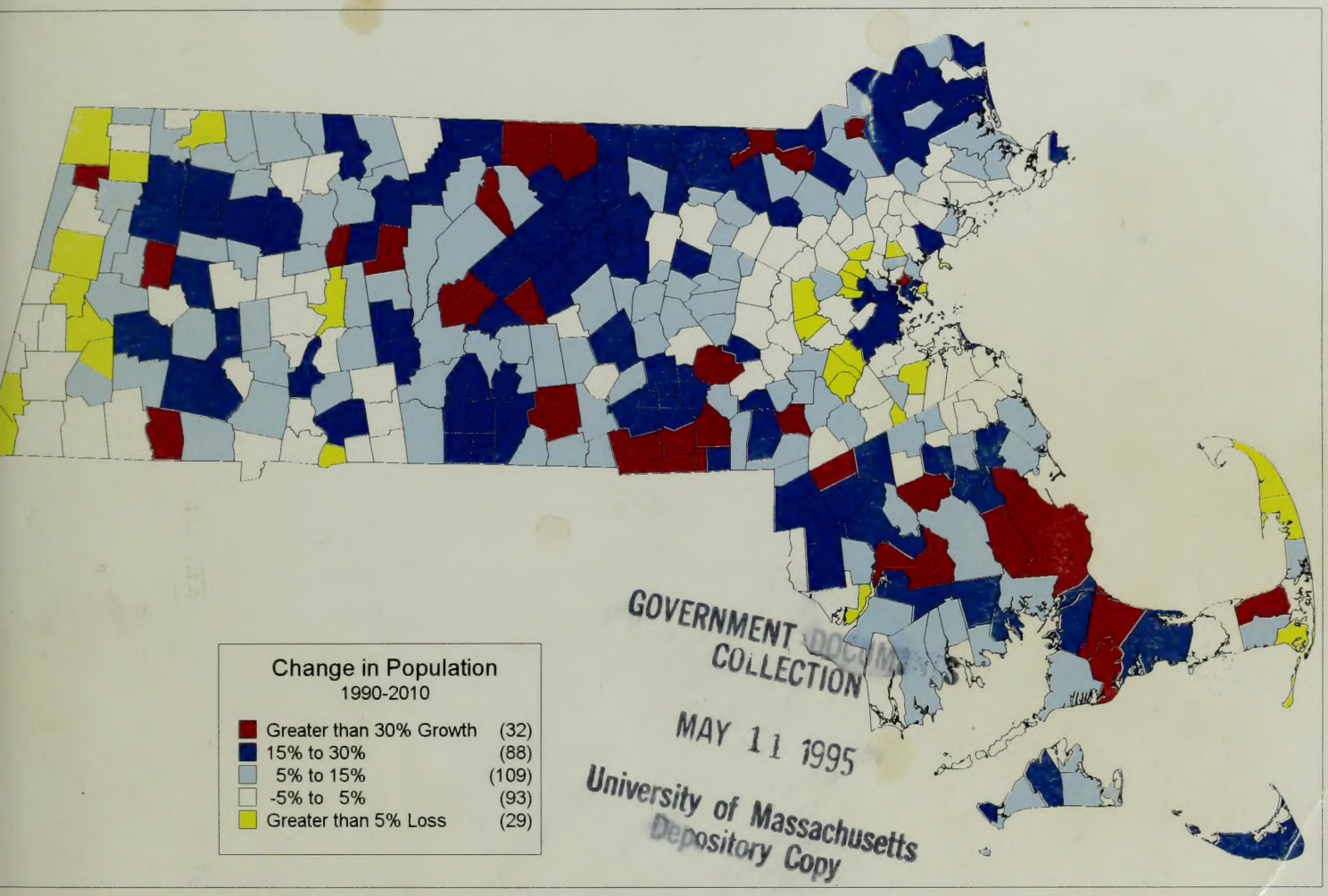

GOVERNMENT DOCUMENTS COLLECTION
MAY 11 1995
University of Massachusetts
Depository Copy

December 1994

Prepared by Alice J. Rarig, Ph.D., Demographic Analyst
Mass. Institute for Social and Economic Research (MISER)
Stephen Coelen, Director
128 Thompson Hall
University of Massachusetts
Amherst, MA 01003-7513
(413) 545-3460 fax (413) 545-3686

Digitized by the Internet Archive
in 2015

https://archive.org/details/projectionofpopu00rari

PROJECTION OF THE POPULATION

MASSACHUSETTS CITIES AND TOWNS

1990 to 2010

Massachusetts Institute For Social and Economic Research

University of Massachusetts at Amherst

December 1994

Prepared by Alice J. Rarig, Ph.D., Demographic Analyst
Massachusetts Institute for Social and Economic Research
Stephen H. Coelen, Director
128 Thompson Hall
University of Massachusetts
Amherst, MA 01003-7515
(413) 545 3460 fax: (413) 545 3686

© 1995 Massachusetts Institute for Social and Economic Research (MISER) University of Massachusetts, Amherst, MA

This publication is protected by copyright law. Unauthorized reproduction or distribution of this publication, or any portion of it, may result in severe civil and criminal penalties and will be prosecuted to the maximum extent possible under the law.

PROJECTION OF THE POPULATION
MASSACHUSETTS CITIES AND TOWNS
1990 to 2010

Table of Contents

PART I: Introduction

Background ..... I 2
Acknowledgements ..... I 2
Organization of the Book ..... I 3
Methodology ..... I 4
Notes and Comments ..... I 8
Definitions ..... I 9

Part II: State Summary Tables & Graphs

State Tables and Graph ..... A 1
Detailed State Age, Race, Sex Table ..... A 2
Analysis of Components of Change (State, County and City/Town): births, deaths and residual change ..... A 3
Age Structure of the State and Counties: Cohort Change ..... A 4

Part III: County Summary Tables and Graphs

County Summary Tables and Graphs

Barnstable County C1
Berkshire County C2
Bristol County C3
Dukes County C4
Essex County C5
Franklin County C6
Hampden County C7
Hampshire County C8
Middlesex County C9
Nantucket County C10
Norfolk County C11
Plymouth County C12
Suffolk County C13
Worcester County C14

Detailed Age, Race, and Sex County Summaries

Barnstable County R1
Berkshire County R2
Bristol County R3
Dukes County R4
Essex County R5
Franklin County R6
Hampden County R7
Hampshire County R8
Middlesex County R9
Nantucket County R10
Norfolk County R11
Plymouth County R12
Suffolk County R13
Worcester County R14

Part IV: Town and City Summary Tables and Graphs

City/Town Summary Graphs and Tables S1
Detailed City/Town Age, Race, Sex Tables T1
Index: Alphabetic Listing of Cities and Towns with FIPS/MCD Codes, Page Number References ..... Index 1

PART I. INTRODUCTION

BACKGROUND

The Massachusetts Institute of Social and Economic Research (MISER) has biennially produced population projections (prior reports: 1986, 1988, 1990, 1992) to serve the planning, evaluation and research needs of governmental units and public, quasi-governmental and private agencies. The new series contained herein takes advantage of the detailed decennial census information about age, sex and race of the population of each city and town in 1990 compared with 1980, together with vital statistics data provided by the Massachusetts Department of Public Health, to evaluate population migration and age structure in the most recent decade.

The level of detail provided in the projections (five-year age groups by white non-Hispanic race/ethnicity and all other race/ethnic groups, and by sex) for each city and town in the Commonwealth is greater than that provided in earlier publications, and is more ambitious than the publications of most other organizations that prepare projections. Small numbers have not been suppressed, since they may be useful in the aggregate, but users should beware that projections represent extrapolations of past trends that show what could happen if recent trends were to persist.

While these projections have been in preparation, the Massachusetts General Court has passed legislation establishing the Interagency Committee on Population Statistics (ICPS) as a mandated committee. The ICPS has existed for nearly a decade as a voluntary group of state agency directors of research, regional planning agency leadership and MISER staff. The ICPS has provided invaluable guidance to MISER staff. Individual members, particularly Bruce Cohen, Co-Chair of ICPS and Director of Research of the Massachusetts Department of Public Health, and staff members Christine Payne and Robert Danley, have contributed data and expertise to the process. A Migration Working Group of the ICPS (comprised of several ICPS members and regional and city planners from Lawrence, Cambridge, Worcester and the Boston Redevelopment Authority) has provided very helpful advice and input. These committees have urged MISER to make the projections as explainable as possible.[1] We believe that clarifying the assumptions and quantifying the trends that have been analyzed to produce the projections make it easier for individual users to assess the usefulness of the projections for their purposes. We believe that the projections provide a baseline for other types of forecasts.

ACKNOWLEDGEMENTS

Primary responsibility for development of the 1994 Projections of the Population of Massachusetts Cities and Towns through the Year 2010 rests with Alice Rarig, Demographic Analyst at MISER. Prachi Dwivedi has assisted with research, analysis and graphics design, and Bryan Baldwin has mastered intricacies of desktop publishing of huge databases to produce the publication with its complex tables, graphs and text. Roy Williams and John Gaviglio assisted with census data extraction, John also refined the maps, while other MISER staff provided moral and editorial support. MISER Director Stephen Coelen provided overall guidance, technical expertise, extensive experience with forecasting, and encouragement.

---

[1] The 1990 and 1992 MISER Projections (prepared by George Danziger) were based on a mathematical model that utilized data from post-censal biennial estimates of city and town populations, and state age/sex distribution estimates, necessitated by lack of a recent decennial census count of population. The completion of the 1990 census reporting has facilitated the updating of a more traditional, more easily explained cohort component model as described in the Methodology section below. Thus the current methodology represents a return to earlier MISER model approaches, although the techniques have been updated and refined with the assistance of advanced computer technology and data sources.

ORGANIZATION OF THE BOOK

This publication is organized into four sections:

Part I - Introduction contains descriptions of methodology, definitions, and comments about specific places where the model assumptions and data sources may need to be considered with particular care (e.g. places affected by military base closings). Pages are numbered with the prefix "I" referring to "introductory pages."

Part II - State Summary Tables and Graphs contains summary tables and graphs for the state as a whole, the detailed age/sex/race table for the state, and three tables presenting analysis of the results of the projection model: (1) analysis of the "components of change," natural increase and residual change (net migration) for the state and for counties and towns, (2) analysis of the age structure for actual 1970-1990 populations and for projected 2000 and 2010 populations for the state and for the counties, and (3) analysis of the race/ethnicity composition and trends for the state and counties, actual 1970-1990 and projected 2000 and 2010. Pages are numbered with the prefix "A".

Part III - **County Summary Tables and Graphs** consists of County specific summary tables and graphs and detailed age/sex/race tables for counties. The summary tables and graphs, paginated with the prefix "C" (for County), show the population broken into five large age groups, 0-19, 20-44, 45-64, 65-84 and 85 and over, as well as total, by sex, for 1970 through 1990, and for projections for 2000 and 2010. Comparable summary tables and graphs for the cities and towns are contained in Part IV, prefixed "S". Graphs for each place show the overall population growth trend, the age distribution by percentage for each decade, and the numeric change in the numbers of elderly, including those aged 65 to 84 and 85 and over. The table below the graphs shows the actual numbers from which the graphs were produced.

The detailed age/sex/race tables for 1990 and projected 2000 and 2010 figures for the counties follow the summary tables and graphs, and are prefixed "R".

Part IV - **Town and City Summary Tables and Graphs** includes the summary tables and graphs for municipalities, three per page organized alphabetically within county, paginated with the prefix "S" (Summary), and the detailed tables by Age, Sex and Race, paginated with the prefix "T" (Town). On the summary graph and table pages, the table below the graphs shows the actual numbers from which the graphs were produced. An additional data box provides the identifier code for the community (Federal Information Processing Standard or FIPS code, plus the Census code for the municipality), the land area in square kilometers, number of households in 1990 and the median household income in 1989 as reported in the 1990 census.

The detailed tables ("T" tables) consist of a page for each city and town, showing the age (five-year age groups), sex and race (white non-Hispanic vs. all other) subtotals and total populations for each community. An index at the end of this section provides assistance in locating the data for each community. Communities are listed in modified "Fipscode" order, that is alphabetically within counties, in the same order in which they are shown on the summary tables in Part II and in the summary tables and graphs in the first section of Part IV.

Summary of the Methodology for the 1994 MISER Population Projections for the Commonwealth of Massachusetts, Cities and Towns to the Year 2010

OVERVIEW

MISER has developed population projections for Massachusetts cities and towns using the detailed information provided by the decennial census counts for 1980 and 1990 (Modified Age, Race and Sex files for 1990), vital statistics data on births and deaths from the Massachusetts Department of Public Health, and mortality rates (race and age specific for the state) calculated by the U.S. Bureau of the Census as part of its projections program. Although very detailed data were used as the basis for the projections, the model used is a simple modified version of a cohort-component projection model with assumptions that can be explicitly stated. Modifications of the assumptions can be applied to simulate alternative scenarios. The model involves "aging, migrating and surviving" each cohort separately according to the patterns historically experienced by the cohort in the particular place. Births are forecast on the basis of forecast numbers of women of childbearing age, and historical birth rates (described in more detail below).

Analysis of the relationships of migration patterns to economic indicators during the 1980s found that economic indicators could not be used as reliable predictors of migration during the decade. Though some of the migration could be accounted for by movement of workers responding to differential employment opportunities or wage levels, most migration was attributable to (1) older working-age people and retirees leaving the state or moving to a different part of the state and (2) young people, including children, moving into cities and towns irrespective of employment rates and differential wage rates. Further research into the social and economic factors influencing migration of different population groups may provide more useful predictors of trends that can be incorporated into future population projection models.

The 1980s were a decade of growth in Massachusetts (amounting to 4.9 percent increase between 1980 and 1990), with heavy in-migration of Asians subsequent to the dislocations of the Vietnam War and other developments in Southeast Asia, and also with substantial in-migration of Hispanic people. The conventional wisdom is that Massachusetts' mid-1980s economic boom (ending in 1988-89) accounted for much of the growth of the decade, and that the recession that followed probably resulted in some population loss. Part of the reason why economic explanations of migration through the decade do not work is that the 1980-1990 change in economic indicators reflects decade starting and ending positions while migration is the cumulative effect throughout the decade. This causes a disjunction of the data on migration and its explanatory factors.

The previous decade was dominated more by recession than growth in the economy, and net migration was out of the state, offsetting increases due to natural increase. Although it might be tempting to "average" the migration of the 1980s and 1970s to develop a migration forecast into the future, it seems appropriate to assume that the most recent measurable migration patterns of towns and cities are more likely to be repeated than earlier patterns.

On a specific city and town level, both the in-migration and out-migration patterns are likely to moderate over time (especially where they have been extreme), because of changes in housing availability and costs associated with the growth or shrinkage. Places that have grown very fast may run out of land, become very expensive, or may restrict growth with zoning or building moratoriums, while places losing population may experience such a drop in the cost of housing that they attract new residents. Because of the uncertainty regarding when these changes will occur, we have chosen to make the conservative assumption that place-

specific migration will be more moderate but in the same direction as that in the 1980s, for each race-sex-age group, over the next two decades. Exceptions are college age individuals, who are expected to move at historical levels, and individuals who will be finishing college during the decade (ages 16-24 at the beginning of the decade), who are also expected to move from place to place at historical levels. These assumptions are particularly important for obtaining reasonable projections for the college towns in the commonwealth.

For purposes of the enclosed projections, both birth and mortality rates (specific to each age, sex and race) are held constant at 1990 levels. These rates are likely to change, but recent historical trends indicate that the degree and even direction of change are debatable: causes of death are shifting and affecting different age groups differently, and birth rates which were declining in the 1970s leveled off or in some cases increased in the 1980s, especially in older age groups for white women. It appears that AIDS awareness may depress birth rates (there is evidence that this is happening in the 20-24 year old cohort), but without at least several more years of historical experience, it is premature to assess these changes. MISER will continue to monitor birth and mortality rates and will consult with the Department of Public Health regarding alternative assumptions for birth and mortality rates for future projection series.

In summary, the critical assumptions are as follows:

1. Birth and Death rates applied are the 1990 age, sex and race (white non-Hispanic, other) specific rates. Birth rates are based on county-level rates, for white non-Hispanic women and for women of all other races, for ages 15-19, 20-24, 25-29, 30-34, 35-39, and 40-44. Forecast births for each year (for each race and sex in each community) are adjusted to reflect the ratio of actual births to forecast births for the base year, 1990. Mortality rates are state-level rates, specific to each single year of age (infant to 85 and over), for males and females, white non-Hispanic and all other.

2. In-migration for each cohort in each community is continued for the next two decades at the same numeric level as in the 1980s for college aged cohorts (ages 6-15 at the beginning of the decade), and at half the 1980's amount for other age groups. Out-migration is continued at the 1980's rate for the cohorts aged 16-24 at the beginning of the decade, and at half of the rate of the 1980's out-migration for all other cohorts.

PROJECTION PROCEDURE

The cohort component projection method can be expressed most simply as follows:

$$P_{t=1}=P_{t=0} + \text{births} - \text{deaths} + \text{net migration}$$

where $P_{t=0}$ is the population at the beginning of the time interval and $P_{t=1}$ is the population at the end of the forecast interval, and births, deaths and net migration refer to events occurring during the interval.

When this approach is used for age-sex-race specific cohorts, the procedure requires estimation of migration and mortality for each cohort, including the migration and mortality of new cohorts as forecast births are added to the population. When age-sex-race cohorts are treated independently of one another, differing migration patterns by age, sex or race can be accounted for. Because Massachusetts communities have experienced highly variable population movements in the most recent decade, the ability to account for diverse patterns is important to any forecasting model.

The steps taken to make the calculations are as follows:

Step 1. The ten-year "residual change" (population change net of births and deaths) was calculated as the estimator of migration for each single year of age, sex and race group in each city and town, using the census counts for 1980 and 1990, and historical data on births and deaths for residents of Massachusetts cities and towns. Thus residual change reflects the difference between the population expected to be present in 1990 assuming no migration, and the actual census count for the cohort. Cohort-specific "migration rates" as well as the numeric residual change were calculated, for the decade 1980-1990.[2]

For forecasting future migration, the rate of residual change for the previous decade was applied if expected migration was "out" or negative (so that the population base of the place, which is at risk for leaving, is used as the basis for projection). Where in-migration was expected for a particular cohort based on the 1980-1990 change, the forecast of future residual change was based on the historical numeric in-migration for the cohort, since the "rest of the world", with its very large population, is the population subject to a potential move into a particular place.

Step 2. Birth rates were developed for each five-year cohort of women of child-bearing age in each county using 1990 data, for white non-Hispanic women and for all other women. (Note: Birth rates were also developed for each cohort for the more detailed race-ethnicity categories; birth forecasts based on this more detailed information will be utilized in development of the more detailed population projections by race/ethnicity that will be published at a later date). The county-specific birth rates were then applied to the expected numbers of women of childbearing age in each city/town in the appropriate age/race groups (except that in communities with large populations of women in college, a deflator was applied to the birth rate for women in the 15-19 and 20-24 year categories, based on the percentage of women aged 20-24 enrolled in school in the community, compared with the average for the state). Finally, because in reality communities contribute disproportionately to county specific birth rates, the ratio of the actual births (by race) in 1990 to those that would have been forecast by the model using county rates was applied to subsequent forecast years' total births. This adjustment resulted in much better fit of actual to forecast births for 1991 and 1992. The adjusted forecast births were then incorporated into the data base for projecting the population to 2000 and 2010.

Step 3. The appropriate survival and migration rates were applied to the base population including forecast births to forecast the cohort size ten years hence. We used the age and race specific survival rates for each single year of age cohort provided by the U.S. Bureau of the Census for the state as a whole to forecast deaths in each sex/age/race cohort in each city and town . MISER analysis of mortality rates indicated that age and race specific rates at the state level were appropriate.

In summary, the projections use assumptions of continuing but moderated in- and out-migration

---

[2] Because of suppression of very small numbers in the 1980 Census age/sex/race files by single year of age, we were unable to calculate migration for some cohorts in very small towns. Net migration has been assumed to be zero for these cohorts.

for each cohort's historical trend for 1980-1990, and constant birth and mortality rates. These assumptions will be evaluated and modified with input from state and regional agencies and municipalities for use in future population projection series. Analyses of the projections and more detailed technical notes on the methodology will be provided by MISER.

INTERPRETATION OF THE PROJECTIONS

The demographic model used to develop the projections provides information about conditions that could develop if recent demographic trends continue. These projections thus help to identify where population pressure may result in need for additional housing and public services, or where demand for and cost of housing might escalate so that in-migration might lessen or cease. Secondary migration from growth "hot spots" may occur. On the other hand, places that have recently lost population may find that lower housing or land costs attract new people or new economic development. On a local or regional level, knowledge of public policies and economic development plans may provide insight into the constraints and incentives that may affect population trends. We believe that population projections made with consistent assumptions for all cities and towns in the state, using the most recent available data on place-specific migration, births and deaths, provide a useful starting point for planning purposes, and provide a basis for comparative analysis.

The projection model will permit MISER to run simulations for specific areas or for the state as a whole using different migration estimates, or different mortality and fertility assumptions. For example, evaluation of the population projections for Cape Cod communities may indicate that the "dampening down" of migration into those communities is unrealistic. If a case can be made for adjusting the expected rates, the model can be adjusted to see how continuation of in-migration in some or all age groups at a level equal to all or a major part of the 1980-1990 level would affect the forecast. Similarly, if the forecasts for urban areas seem unrealistically high because the in-migration of young people in the 1980s has ceased and is not expected to recur (because of reductions in housing stock, higher housing costs, or overall slowing of international immigration), we can ask the model to evaluate "what if in-migration ceased but outmigration continued," or "what if the same groups that were coming in began leaving." To have such alternative scenarios make sense, we need more information on the place of origin of in-migrants and the historical and likely future destinations of out-migrants, so we can take into account secondary effects such as possible outmigration from urban areas to suburban areas. MISER is evaluating census data and administrative record data on migration for usefulness in monitoring and quantifying such changes. Fine-tuning assumptions based on different expectations for different areas will result in development of forecasts rather than projections. We agree that both approaches to anticipating future population numbers are useful.

It has been suggested that military base closures may affect population in nearby areas. The closing of Ft. Devens anticipated in 1995 is expected to have a major impact on the population of several communities, but the impact may be attenuated by the initiation of new programs. Since reduction in force began in 1985, it is assumed that out-migration associated with base closing is already accounted for in part. Further adjustments are not made in these projections, so users are advised to take note that the populations of Harvard, Ayer, Shirley and other nearby communities may change more than indicated by the attached figures.

Users are also reminded that population projections are synthetic numbers, based on selected information at hand including the most recent actual count of population, in this case the 1990 decennial

census. As new information emerges indicating changes in migration, birth rates and mortality rates, MISER will provide revised population projections, with analyses of the shifts in trends that support the updates.

The next printing of the enclosed projections will include mid-decade projections (for 1995 and 2005) and more detailed race/ethnicity breakdowns for communities with significant non-white and Hispanic populations. Additional analytical and summary materials are also in preparation.

NOTES AND COMMENTS

As noted above, the assumptions stated have been applied to all cities and towns. Review of the projections in relationship to conditions in specific communities leads us to comment on several particular communities and kinds of communities where we are aware of idiosyncratic patterns. Also, we wish to note that recent legislation has put Massachusetts' inheritance tax laws more in line with those of other states, which may reduce the out-migration of elders from the state. This change could have a larger effect on population counts in popular retirement areas than in other parts of the state. For example, Cape Cod and the Islands, and possibly Berkshire County, might have increases in older age groups.

We have already mentioned that migration from places that have grown fast may at some point reverse, or spread to neighboring communities. Specifically, we expect that Lawrence, Chelsea and Revere, Boston, and perhaps Lowell and other cities might experience slower growth than projected, due possibly to lower in-migration from out of state, more out-migration to neighboring communities (or out of state), and/or lower birth rates. There may, however, be counterbalancing trends in housing availability in these communities: single family homes may be gradually converted to multi-unit dwellings, but other housing stock may be eliminated. Several communities have experienced unusual circumstances like those of the town of Lenox in Berkshire County, which lost population in the mid-1980s due in part to the closing of a religious educational institution. Other communities where population loss is projected by the model include several communities on Cape Cod where the shifting balance between year-round and seasonal residents makes prediction difficult. The expected base-closing at Ft. Devens has been discussed above. Population changes should depend on what programs move into the facility, but this is unknown at present.

DEFINITIONS

FIPScode identifier: in this report, we have used the Federal Information Processing Standard (FIPS) code of "25" for the state, the three digit County FIPS code "001" through "027" for the County, and the three digit Census Minor Civil Division (MCD) code (005 through 300 in increments of 5, for towns alphabetically within counties).

MCD: Minor Civil Divisions are the primary political divisions of a county. In Massachusetts, MCDs are the 351 cities and towns.

State Agency Codes identified at the top of each City\Town Detail Page in part IV:

DPH: Massachusetts Department of Public Health
DOE: Massachusetts Department of Education
DOR: Massachusetts Department of Revenue

(DPH and DOR use the same set of codes to identify city and town, alphabetically within the state, from 1 to 351; DOE uses a slightly different ordering of the communities, 1-351)

Race/Ethnicity: The concepts of race and ethnicity as used by the Census Bureau are based on self-identification and connotes a social concept rather than any scientific construct based on biological factors. The Massachusetts Department of Public Health race/ethnicity assignments for births are based on the self-reported race of the mother. Race/ethnicity assignment for deaths is based on the information provided generally by next of kin to the person completing the death certificate. Since the birth and death certificate categories for race and ethnicity do not match the Census categories precisely, and because reporting patterns of race (by Hispanics in particular) appear to have shifted between 1980 and 1990, the most useful aggregations for determining migration patterns for projection purposes was determined to be white non-Hispanic assignment contrasted with all other categories. The measurements over time are imperfect at best, but the distinctions between white non-Hispanic and other groups permits some important overall differences in migration, birth rates and mortality patterns to be taken into account. More detailed breakdown of non-white and Hispanic groups will require application of ratio correlation methods to the projections, based on data from the 1990 census, vital statistics and school enrollment reports.

PROJECTION OF THE POPULATION
MASSACHUSETTS CITIES AND TOWNS
1990 to 2010

Part II: State Summary Tables & Graphs

State Tables and Graph A1
Detailed State Age, Race, Sex Table A2
Analysis of Components of Change (State, County and City/Town): births, deaths and residual change A3
Age Structure of the State and Counties: Cohort Change A4

Prepared by MISER, 128 Thompson Hall, UMASS, Amherst 01003

Summary Graphs and Tables

State of Massachusetts

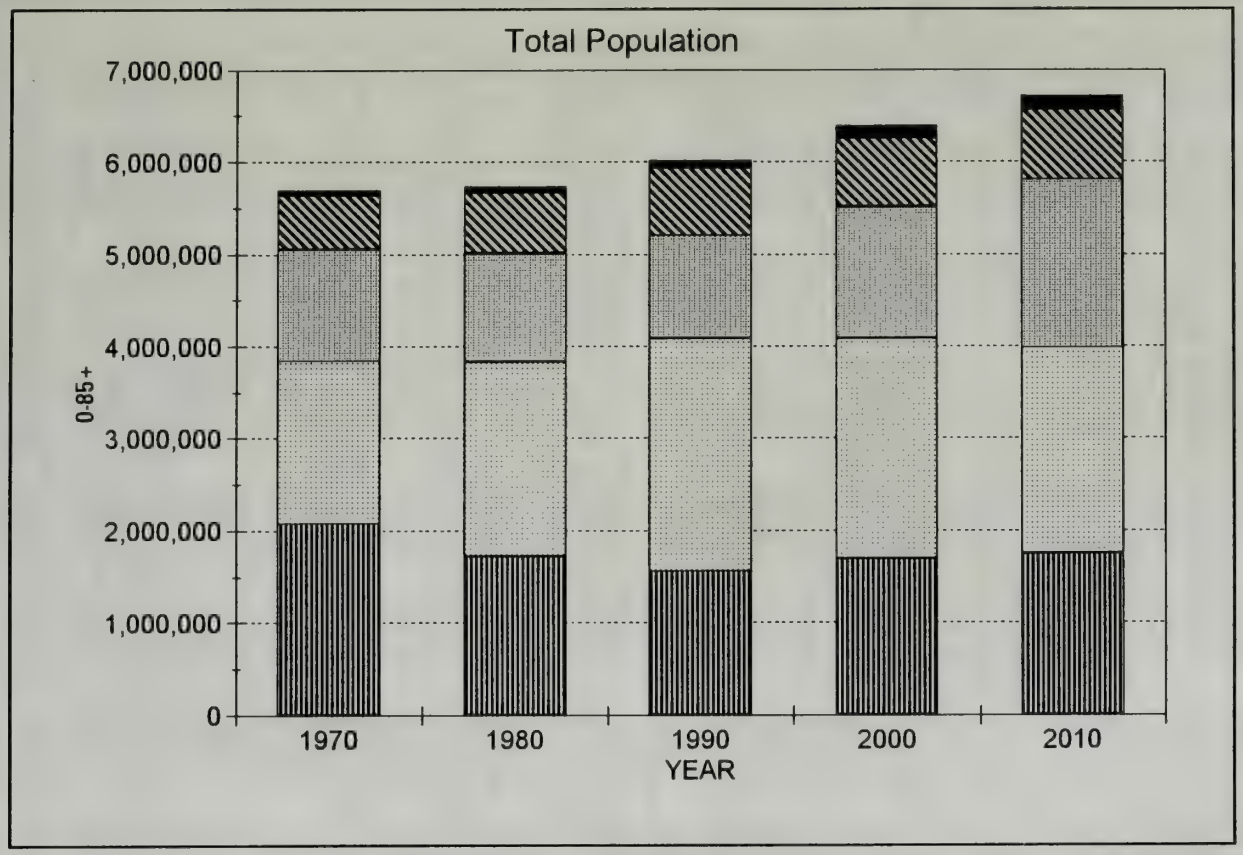

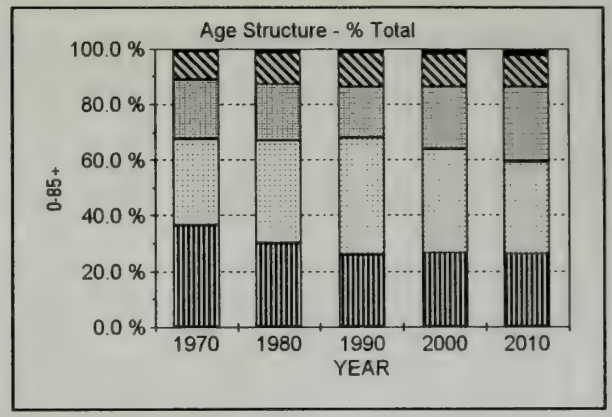

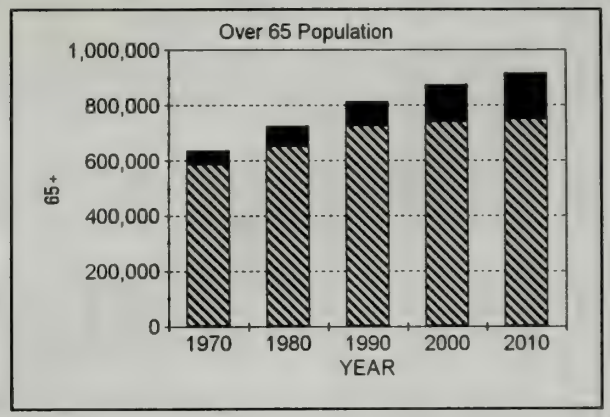

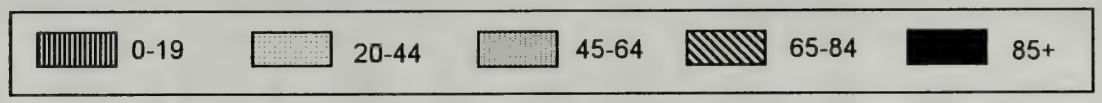

YEAR	AGES 0-19	AGES 20-44	AGES 45-64	AGES 65-84	AGES 85+	ALL AGES
1970	2,082,379	1,758,934	1,211,672	584,735	51,450	5,689,169
1980	1,721,468	2,115,689	1,173,130	652,309	73,700	5,736,296
1990	1,561,017	2,530,382	1,110,013	724,666	90,238	6,016,316
2000	1,693,872	2,392,585	1,426,686	742,148	133,594	6,388,885
2010	1,753,011	2,232,879	1,818,897	751,484	164,333	6,720,604

Detailed Summary For the State of Massachusetts

		1990 Census Count			2000 Projection			2010 Projection		
Age Group	Race	Total	Male	Female	Total	Male	Female	Total	Male	Female
0-04	total	421,349	215,443	205,906	412,187	211,164	201,023	434,788	222,313	212,475
	white-nonh	342,449	175,625	166,824	294,630	151,567	143,063	254,601	131,028	123,573
	all other	78,900	39,818	39,082	117,557	59,597	57,960	180,187	91,285	88,902
05-09	total	376,621	193,482	183,139	429,374	220,431	208,943	419,243	214,853	204,390
	white-nonh	310,722	159,840	150,882	310,468	159,759	150,709	262,627	135,221	127,406
	all other	65,899	33,642	32,257	118,906	60,672	58,234	156,616	79,632	76,984
10-14	total	347,017	177,898	169,119	422,224	215,767	206,457	416,605	213,282	203,323
	white-nonh	288,322	148,239	140,083	336,505	172,626	163,879	292,415	150,477	141,938
	all other	58,695	29,659	29,036	85,719	43,141	42,578	124,190	62,805	61,385
15-19	total	416,030	209,287	206,743	430,087	217,009	213,078	482,375	243,700	238,675
	white-nonh	349,279	175,722	173,557	343,403	173,129	170,274	343,526	173,228	170,298
	all other	66,751	33,565	33,186	86,684	43,880	42,804	138,849	70,472	68,377
20-24	total	517,189	256,653	260,536	447,392	221,992	225,400	518,017	257,265	260,752
	white-nonh	438,616	217,814	220,802	353,509	175,506	178,003	398,532	198,198	200,334
	all other	78,573	38,839	39,734	93,883	46,486	47,397	119,485	59,067	60,418
25-29	total	556,317	277,291	279,026	407,793	205,506	202,287	423,079	213,557	209,522
	white-nonh	477,549	237,855	239,694	328,610	165,695	162,915	324,361	163,713	160,648
	all other	78,768	39,436	39,332	79,183	39,811	39,372	98,718	49,844	48,874
30-34	total	542,330	268,699	273,631	475,821	239,216	236,605	420,491	211,154	209,337
	white-nonh	472,758	234,193	238,565	390,071	196,555	193,516	319,800	161,070	158,730
	all other	69,572	34,506	35,066	85,750	42,661	43,089	100,691	50,084	50,607
35-39	total	481,173	237,200	243,973	535,963	267,701	268,262	406,922	205,247	201,675
	white-nonh	425,782	210,048	215,734	453,110	226,226	226,884	323,420	163,301	160,119
	all other	55,391	27,152	28,239	82,853	41,475	41,378	83,502	41,946	41,556
40-44	total	433,373	211,397	221,976	525,616	258,983	266,633	464,370	232,230	232,140
	white-nonh	390,261	190,624	199,637	455,091	224,034	231,057	378,154	189,446	188,708
	all other	43,112	20,773	22,339	70,525	34,949	35,576	86,216	42,784	43,432
45-49	total	333,333	162,634	170,699	463,742	227,503	236,239	515,088	255,874	259,214
	white-nonh	302,429	147,904	154,525	408,616	200,647	207,969	433,801	215,505	218,296
	all other	30,904	14,730	16,174	55,126	26,856	28,270	81,287	40,369	40,918
50-54	total	262,601	126,581	136,020	413,225	200,171	213,054	500,262	244,578	255,684
	white-nonh	239,351	115,594	123,757	370,426	179,718	190,708	431,576	210,879	220,697
	all other	23,250	10,987	12,263	42,799	20,453	22,346	68,686	33,699	34,987
55-59	total	252,174	120,175	131,999	312,103	150,617	161,486	432,407	209,675	222,732
	white-nonh	233,669	111,667	122,002	281,522	136,322	145,200	379,460	184,381	195,079
	all other	18,505	8,508	9,997	30,581	14,295	16,286	52,947	25,294	27,653
60-64	total	261,905	121,609	140,296	237,616	112,310	125,306	371,140	176,321	194,819
	white-nonh	246,084	114,582	131,502	214,917	101,868	113,049	330,739	157,469	173,270
	all other	15,821	7,027	8,794	22,699	10,442	12,257	40,401	18,852	21,549
65-69	total	251,383	110,424	140,959	217,290	99,450	117,840	268,184	124,429	143,755
	white-nonh	238,453	104,804	133,649	199,632	91,480	108,152	239,908	111,531	128,377
	all other	12,930	5,620	7,310	17,658	7,970	9,688	28,276	12,898	15,378
70-74	total	207,331	85,541	121,790	210,435	91,669	118,766	191,632	85,011	106,621
	white-nonh	198,529	81,991	116,538	196,345	85,679	110,666	171,850	76,346	95,504
	all other	8,802	3,550	5,252	14,090	5,990	8,100	19,782	8,665	11,117
75-79	total	159,653	59,037	100,616	183,831	72,984	110,847	159,459	66,047	93,412
	white-nonh	153,466	56,727	96,739	172,532	68,248	104,284	144,438	59,574	84,864
	all other	6,187	2,310	3,877	11,299	4,736	6,563	15,021	6,473	8,548
80-84	total	106,299	33,468	72,831	130,592	45,885	84,707	132,209	49,307	82,902
	white-nonh	102,668	32,204	70,464	122,797	42,626	80,171	120,487	44,323	76,164
	all other	3,631	1,264	2,367	7,795	3,259	4,536	11,722	4,984	6,738
85+	total	90,238	21,878	68,360	133,594	35,640	97,954	164,333	47,815	116,518
	white-nonh	87,498	21,050	66,448	122,351	31,093	91,258	143,375	38,858	104,517
	all other	2,740	828	1,912	11,243	4,547	6,696	20,958	8,957	12,001
All Ages	total	6,016,316	2,888,697	3,127,619	6,388,885	3,093,998	3,294,887	6,720,604	3,272,658	3,447,946
	white-nonh	5,297,885	2,536,483	2,761,402	5,354,535	2,582,778	2,771,757	5,293,070	2,564,548	2,728,522
	all other	718,431	352,214	366,217	1,034,350	511,220	523,130	1,427,534	708,110	719,424

County	MCD	Name	Census 80	Census 90	**Projection 2000**	**Projection 2010**	Growth '80-'90	Growth '90-2000	Growth 2000-'10	Projected Deaths '90-2000	Projected Births '90-2000	Projected Natural Increase* '90-2000	Residual Change** '90-2000	Projected Deaths 2000-'10	Projected Births 2000-'10	Projected Natural Increase* 2000-'10	Residual Change** 2000-'10
0		Massachusetts	5,737,037	6,016,425	**6,388,885**	**6,720,604**	4 9%	6 2%	5 2%	525,317	874,465	349,148	23,312	598,990	878,133	279,143	52,576
1		Barnstable County	147,925	186,605	**205,400**	**223,204**	26 1%	10 1%	8 7%	24,683	23,575	(1,108)	19,903	28,059	26,501	(1,558)	19,362
3		Berkshire County	145,110	139,352	**137,485**	**133,774**	-4 0%	-1 3%	-2 7%	14,526	16,090	1,564	(3,431)	15,718	14,990	(728)	(2,983)
5		Bristol County	474,641	506,325	**539,521**	**567,768**	6 7%	6 6%	5 2%	45,975	74,314	28,339	4,857	52,694	76,722	24,028	4,219
7		Dukes County	8,942	11,639	**12,033**	**12,442**	30 2%	3 4%	3 4%	1,123	1,416	293	101	1,245	1,577	332	77
9		Essex County	633,632	670,080	**719,060**	**767,692**	5 8%	7 3%	6 8%	60,551	104,686	44,135	4,845	68,929	110,865	41,936	6,696
11		Franklin County	64,317	70,092	**74,577**	**78,190**	9 0%	6 4%	4 8%	6,534	9,633	3,099	1,386	7,277	9,744	2,467	1,146
13		Hampden County	443,018	456,310	**480,002**	**505,415**	3.0%	5 2%	5 3%	41,915	68,419	26,504	(2,812)	47,113	72,179	25,066	347
15		Hampshire County	138,813	146,568	**153,668**	**158,989**	5 6%	4 8%	3 5%	10,970	14,918	3,948	3,152	12,739	14,522	1,783	3,538
17		Middlesex County	1,367,034	1,398,468	**1,459,675**	**1,503,594**	2 3%	4 4%	3 0%	115,502	191,240	75,738	(14,531)	133,181	180,976	47,795	(3,876)
19		Nantucket County	5,087	6,012	**6,923**	**7,698**	18 2%	15 2%	11 2%	543	1,073	530	381	616	1,078	462	313
21		Norfolk County	606,587	616,087	**633,228**	**635,109**	1 6%	2 8%	0 3%	56,030	76,877	20,847	(3,706)	63,739	67,848	4,109	(2,228)
23		Plymouth County	405,437	435,276	**469,863**	**499,163**	7 4%	7 9%	6 2%	33,994	66,781	32,787	1,800	41,204	69,041	27,837	1,463
25		Suffolk County	650,142	663,906	**726,074**	**796,961**	2 1%	9 4%	9 8%	50,382	117,958	67,576	(5,408)	55,563	118,759	63,196	7,691
27		Worcester County	646,352	709,705	**771,376**	**830,605**	9 8%	8 7%	7 7%	62,589	107,485	44,896	16,775	70,913	113,331	42,418	16,811
Barnstable County																	
1	5	Barnstable	30,898	40,949	**46,417**	**51,684**	32 5%	13 4%	11 3%	5062	5544	482	4,986	5960	6334	374	4,893
1	10	Bourne	13,874	16,064	**17,691**	**19,061**	15 8%	10 1%	7 7%	1548	2517	969	658	1880	2633	753	617
1	15	Brewster	5,226	8,440	**9,998**	**11,634**	61 5%	18 5%	16 4%	1161	1127	(34)	1,592	1379	1451	72	1,564
1	20	Chatham	6,071	6,579	**6,227**	**6,068**	8 4%	-5 4%	-2 6%	1288	452	(836)	484	1284	651	(633)	474
1	25	Dennis	12,360	13,864	**14,051**	**14,308**	12 2%	1 3%	1 8%	2269	1522	(747)	934	2371	1730	(641)	898
1	30	Eastham	3,472	4,462	**4,764**	**4,903**	28 5%	6 8%	2 9%	586	323	(263)	565	693	303	(390)	529
1	35	Falmouth	23,640	27,960	**30,157**	**31,701**	18 3%	7 9%	5 1%	3275	3560	285	1,912	3921	3666	(255)	1,799
1	40	Harwich	8,971	10,275	**10,622**	**11,044**	14 5%	3 4%	4 0%	1665	1007	(658)	1,005	1772	1223	(549)	971
1	45	Mashpee	3,700	7,884	**10,945**	**14,088**	113 1%	38 8%	28 7%	736	1801	1,065	1,996	970	2173	1,203	1,940
1	50	Orleans	5,306	5,838	**5,828**	**5,780**	10 0%	-0 2%	-0 8%	998	480	(518)	508	1042	487	(555)	507
1	55	Provincetown	3,536	3,561	**3,587**	**3,437**	0 7%	0 7%	-4 2%	464	254	(210)	236	565	181	(384)	234
1	60	Sandwich	8,727	15,489	**19,587**	**23,720**	77 5%	26 5%	21 1%	1463	2392	929	3,169	1935	2952	1,017	3,116
1	65	Truro	1,486	1,573	**1,489**	**1,360**	5 9%	-5 3%	-8 7%	201	112	(89)	5	223	94	(129)	0
1	70	Wellfleet	2,209	2,493	**2,437**	**2,338**	12 9%	-2 2%	-4 1%	313	179	(134)	78	336	165	(171)	72
1	75	Yarmouth	18,449	21,174	**21,600**	**22,078**	14 8%	2 0%	2 2%	3654	2305	(1,349)	1,775	3728	2458	(1,270)	1,748
Berkshire County																	
3	5	Adams	10,381	9,445	**8,883**	**8,253**	-9 0%	-6 0%	-7 1%	1149	940	(209)	(353)	1185	869	(316)	(314)
3	10	Alford	394	418	**430**	**436**	6 1%	2 9%	1 4%	61	44	(17)	29	64	40	(24)	30
3	15	Becket	1,339	1,481	**1,619**	**1,737**	10 6%	9 3%	7 3%	112	216	104	34	140	226	86	32
3	20	Cheshire	3,124	3,479	**3,713**	**3,844**	11 4%	6 7%	3 5%	263	462	199	35	336	439	103	28
3	25	Clarksburg	1,871	1,745	**1,840**	**1,888**	-6 7%	5 4%	2 6%	174	189	15	80	208	176	(32)	80
3	30	Dalton	6,797	7,155	**7,537**	**7,679**	5 3%	5 3%	1 9%	674	836	162	220	812	780	(32)	174
3	35	Egremont	1,311	1,229	**1,180**	**1,108**	-6 3%	-4 0%	-6 1%	134	52	(82)	33	151	53	(98)	26
3	40	Florida	730	742	**795**	**830**	1 6%	7 1%	4 4%	60	75	15	38	71	74	3	32
3	45	Great Barrington	7,405	7,725	**7,615**	**7,502**	4 3%	-1 4%	-1 5%	983	637	(346)	236	999	645	(354)	241
3	50	Hancock	643	628	**667**	**694**	-2 3%	6 2%	4 0%	52	85	33	6	61	82	21	6
3	55	Hinsdale	1,707	1,959	**2,093**	**2,198**	14 8%	6 8%	5 0%	206	321	115	19	213	297	84	21
3	60	Lanesborough	3,131	3,032	**3,045**	**3,070**	-3 2%	0 4%	0 8%	235	324	89	(76)	268	392	124	(99)
3	65	Lee	6,247	5,849	**5,693**	**5,491**	-6 4%	-2 7%	-3 5%	585	648	63	(219)	672	679	7	(209)
3	70	Lenox	6,523	5,069	**4,218**	**3,453**	-22 3%	-16 8%	-18 1%	725	393	(332)	(519)	711	334	(377)	(388)
3	75	Monterey	818	805	**866**	**894**	-1 6%	7 6%	3 2%	79	152	73	(12)	90	126	36	(8)
3	80	Mount Washington	93	135	**119**	**118**	45 2%	-11 9%	-0 8%	17	3	(14)	(2)	12	9	(3)	2
3	85	New Ashford	159	192	**247**	**304**	20 8%	28 6%	23 1%	17	62	45	10	15	66	51	6
3	90	New Marlborough	1,160	1,240	**1,245**	**1,261**	6 9%	0 4%	1 3%	122	100	(22)	27	140	128	(12)	28

County	MCD	Name	Census 80	Census 90	**Projection 2000**	**Projection 2010**	Growth '80-'90	Growth '90-2000	Growth 2000-'10	Projected Deaths '90-2000	Projected Births '90-2000	Projected Natural Increase* '90-2000	Residual Change** '90-2000	Projected Deaths 2000-'10	Projected Births 2000-'10	Projected Natural Increase* 2000-'10	Residual Change** 2000-'10
Berkshire County, cont'd																	
3	95	North Adams	18,063	16,797	**16,664**	**16,434**	-7.0%	-0.8%	-1.4%	1678	2164	486	(619)	1772	2024	252	(482)
3	100	Otis	963	1,073	**1,155**	**1,199**	11.4%	7.6%	3.8%	86	148	62	20	97	126	29	15
3	105	Peru	633	779	**928**	**1,091**	23.1%	19.1%	17.6%	54	146	92	57	62	168	106	57
3	110	Pittsfield	51,974	48,622	**47,463**	**45,267**	-6.4%	-2.4%	-4.6%	5049	6377	1,328	(2,487)	5444	5600	156	(2,352)
3	115	Richmond	1,659	1,677	**1,691**	**1,686**	1.1%	0.8%	-0.3%	152	145	(7)	21	189	164	(25)	20
3	120	Sandisfield	720	667	**670**	**665**	-7.4%	0.4%	-0.7%	72	64	(8)	11	84	65	(19)	14
3	125	Savoy	644	634	**725**	**797**	-1.6%	14.4%	9.9%	44	106	62	29	50	99	49	23
3	130	Sheffield	2,743	2,910	**2,942**	**2,911**	6.1%	1.1%	-1.1%	263	263	0	32	296	238	(58)	27
3	135	Stockbridge	2,328	2,408	**2,393**	**2,358**	3.4%	-0.6%	-1.5%	257	240	(17)	2	289	256	(33)	(2)
3	140	Tyringham	344	369	**359**	**344**	7.3%	-2.7%	-4.2%	38	14	(24)	14	39	12	(27)	12
3	145	Washington	587	615	**645**	**695**	4.8%	4.9%	7.8%	72	61	(11)	41	59	56	(3)	53
3	150	West Stockbridge	1,280	1,483	**1,516**	**1,512**	15.9%	2.2%	-0.3%	151	128	(23)	56	169	118	(51)	47
3	155	Williamstown	8,741	8,220	**7,666**	**7,124**	-6.0%	-6.7%	-7.1%	893	603	(290)	(264)	922	550	(372)	(170)
3	160	Windsor	598	770	**863**	**931**	28.8%	12.1%	7.9%	69	92	23	70	98	99	1	67
Bristol County																	
5	5	Acushnet	8,704	9,554	**10,142**	**10,556**	9.8%	6.2%	4.1%	877	985	108	480	1105	1126	21	393
5	10	Attleboro	34,196	38,383	**42,917**	**46,775**	12.2%	11.8%	9.0%	3062	6869	3,807	727	3647	6948	3,301	557
5	15	Berkley	2,731	4,237	**5,699**	**7,205**	55.1%	34.5%	26.4%	247	801	554	908	337	982	645	861
5	20	Dartmouth	23,966	27,244	**28,752**	**29,909**	13.7%	5.5%	4.0%	2669	2608	(61)	1,569	3185	2873	(312)	1,469
5	25	Dighton	5,352	5,631	**5,811**	**5,938**	5.2%	3.2%	2.2%	494	590	96	84	585	636	51	76
5	30	Easton	16,623	19,807	**22,264**	**24,436**	19.2%	12.4%	9.8%	1279	2748	1,469	988	1683	2984	1,301	871
5	35	Fairhaven	15,759	16,132	**16,675**	**16,838**	2.4%	3.4%	1.0%	1880	2021	141	402	2138	1948	(190)	353
5	40	Fall River	92,574	92,703	**95,552**	**97,988**	0.1%	3.1%	2.5%	9773	15051	5,278	(2,429)	10282	14711	4,429	(1,993)
5	45	Freetown	7,058	8,522	**9,433**	**10,305**	20.7%	10.7%	9.2%	519	866	347	564	757	1079	322	550
5	50	Mansfield	13,453	16,568	**19,597**	**22,163**	23.2%	18.3%	13.1%	897	3158	2,261	768	1188	3260	2,072	494
5	55	New Bedford	98,478	99,922	**104,185**	**108,513**	1.5%	4.3%	4.2%	10293	16146	5,853	(1,590)	10922	16900	5,978	(1,650)
5	60	North Attleboro	21,095	25,038	**28,540**	**31,686**	18.7%	14.0%	11.0%	1737	4137	2,400	1,102	2191	4404	2,213	933
5	65	Norton	12,690	14,265	**15,937**	**17,154**	12.4%	11.7%	7.6%	883	2253	1,370	302	1128	2054	926	291
5	70	Raynham	9,085	9,867	**10,391**	**10,782**	8.6%	5.3%	3.8%	795	1115	320	204	1045	1208	163	228
5	75	Rehoboth	7,570	8,656	**9,383**	**10,521**	14.3%	8.4%	12.1%	586	940	354	373	777	1727	950	188
5	80	Seekonk	12,269	13,046	**13,463**	**13,524**	6.3%	3.2%	0.5%	1079	1296	217	200	1342	1250	(92)	153
5	85	Somerset	18,813	17,655	**16,694**	**15,392**	-6.2%	-5.4%	-7.8%	1964	1318	(646)	(315)	2272	1158	(1,114)	(188)
5	90	Swansea	15,461	15,411	**15,348**	**15,151**	-0.3%	-0.4%	-1.3%	1356	1440	84	(147)	1665	1563	(102)	(95)
5	95	Taunton	45,001	49,832	**54,946**	**59,620**	10.7%	10.3%	8.5%	4356	8670	4,314	800	4936	8828	3,892	782
5	100	Westport	13,763	13,852	**13,792**	**13,312**	0.6%	-0.4%	-3.5%	1229	1302	73	(133)	1509	1083	(426)	(54)
Dukes County																	
7	5	Chilmark	489	650	**686**	**714**	32.9%	5.5%	4.1%	74	103	29	7	72	89	17	11
7	10	Edgartown	2,204	3,062	**3,191**	**3,281**	38.9%	4.2%	2.8%	267	399	132	(3)	317	410	93	(3)
7	15	Gay Head	220	201	**214**	**247**	-8.6%	6.5%	15.4%	20	27	7	6	8	28	20	13
7	20	Gosnold	63	98	**94**	**98**	55.6%	-4.1%	4.3%	14	0	(14)	10	8	2	(6)	10
7	25	Oak Bluffs	1,984	2,804	**2,937**	**3,081**	41.3%	4.7%	4.9%	303	405	102	31	328	495	167	(23)
7	30	Tisbury	2,972	3,120	**3,090**	**3,020**	5.0%	-1.0%	-2.3%	323	283	(40)	10	360	260	(100)	30
7	35	West Tisbury	1,010	1,704	**1,821**	**2,001**	68.7%	6.9%	9.9%	122	199	77	40	152	293	141	39

County	MCD	Name	Census 80	Census 90	**Projection 2000**	**Projection 2010**	Growth '80-'90	Growth '90-2000	Growth 2000-'10	Projected Deaths '90-2000	Projected Births '90-2000	Projected Natural Increase* '90-2000	Residual Change** '90-2000	Projected Deaths 2000-'10	Projected Births 2000-'10	Projected Natural Increase* 2000-'10	Residual Change** 2000-'10
Essex County																	
9	5	Amesbury	13,971	14,997	**15,869**	**16,363**	7 3%	5 8%	3 1%	1291	2224	933	(61)	1468	2077	609	(115)
9	10	Andover	26,370	29,151	**31,315**	**32,763**	10 5%	7 4%	4 6%	2196	3455	1,259	905	2825	3610	785	653
9	15	Beverly	37,655	38,195	**39,059**	**39,250**	1 4%	2 3%	0 5%	3666	4856	1,190	(326)	4160	4710	550	(359)
9	20	Boxford	5,374	6,266	**7,012**	**7,593**	16 6%	11 9%	8 3%	392	860	468	278	547	984	437	144
9	25	Danvers	24,100	24,174	**24,449**	**23,747**	0 3%	1 1%	-2 9%	2407	2636	229	46	2816	2166	(650)	(52)
9	30	Essex	2,998	3,260	**3,481**	**3,649**	8 7%	6 8%	4 8%	257	408	151	70	316	418	102	66
9	35	Georgetown	5,687	6,384	**6,944**	**7,227**	12 3%	8 8%	4 1%	444	845	401	159	581	765	184	99
9	40	Gloucester	27,768	28,716	**29,075**	**28,962**	3 4%	1 3%	-0 4%	2839	3549	710	(351)	3198	3435	237	(350)
9	45	Groveland	5,040	5,214	**5,614**	**6,121**	3 5%	7 7%	9 0%	359	833	474	(74)	457	1183	726	(219)
9	50	Hamilton	6,960	7,280	**7,685**	**7,758**	4 6%	5 6%	0 9%	539	1064	525	(120)	682	967	285	(212)
9	55	Haverhill	46,865	51,418	**56,921**	**62,183**	9 7%	10 7%	9 2%	4663	9597	4,934	569	4976	9675	4,699	563
9	60	Ipswich	11,158	11,873	**12,369**	**12,629**	6 4%	4 2%	2 1%	1143	1508	365	131	1343	1569	226	34
9	65	Lawrence	63,175	70,207	**85,691**	**106,632**	11 1%	22 1%	24 4%	5378	19270	13,892	1,592	5771	22765	16,994	3,947
9	70	Lynn	78,471	81,245	**89,274**	**99,893**	3 5%	9 9%	11 9%	7396	16494	9,098	(1,069)	7934	18521	10,587	32
9	75	Lynnfield	11,267	11,274	**11,363**	**11,209**	0 1%	0 8%	-1 4%	1049	1095	46	43	1276	1141	(135)	(19)
9	80	Manchester	5,424	5,286	**5,296**	**5,231**	-2 5%	0 2%	-1 2%	521	482	(39)	49	631	519	(112)	47
9	85	Marblehead	20,126	19,971	**20,008**	**19,550**	-0 8%	0 2%	-2 3%	1961	2071	110	(73)	2182	2041	(141)	(317)
9	90	Merrimac	4,451	5,166	**5,697**	**6,206**	16 1%	10 3%	8 9%	380	666	286	245	466	771	305	204
9	95	Methuen	36,701	39,990	**42,891**	**45,695**	9 0%	7 3%	6 5%	4062	6037	1,975	926	4653	6625	1,972	832
9	100	Middleton	4,135	4,921	**5,342**	**5,570**	19 0%	8 6%	4 3%	411	621	210	211	522	580	58	170
9	105	Nahant	3,947	3,828	**3,599**	**3,289**	-3 0%	-6 0%	-8 6%	437	273	(164)	(65)	483	201	(282)	(28)
9	110	Newbury	4,529	5,623	**6,316**	**6,887**	24 2%	12 3%	9 0%	438	802	364	329	552	871	319	252
9	115	Newburyport	15,900	16,317	**16,754**	**16,791**	2 6%	2 7%	0 2%	1555	1970	415	22	1779	1831	52	(15)
9	120	North Andover	20,129	22,792	**25,270**	**27,536**	13 2%	10 9%	9 0%	1914	3201	1,287	1,191	2230	3455	1,225	1,041
9	125	Peabody	45,976	47,039	**48,208**	**48,079**	2 3%	2 5%	-0 3%	4305	5736	1,431	(262)	5205	5468	263	(392)
9	130	Rockport	6,345	7,482	**7,967**	**8,764**	17 9%	6 5%	10 0%	993	810	(183)	668	1041	1216	175	622
9	135	Rowley	3,867	4,452	**4,930**	**5,252**	15 1%	10 7%	6 5%	310	718	408	70	365	680	315	7
9	140	Salem	38,220	38,091	**40,160**	**42,705**	-0 3%	5 4%	6 3%	3441	6470	3,029	(960)	3662	6624	2,962	(417)
9	145	Salisbury	5,973	6,882	**7,727**	**8,443**	15 2%	12 3%	9 3%	556	1051	495	350	706	1121	415	301
9	150	Saugus	24,746	25,549	**25,555**	**24,866**	3 2%	0 0%	-2 7%	2513	2432	(81)	87	3016	2304	(712)	23
9	155	Swampscott	13,837	13,650	**13,511**	**13,040**	-1 4%	-1 0%	-3 5%	1610	1417	(193)	54	1718	1275	(443)	(28)
9	160	Topsfield	5,709	5,754	**5,710**	**5,501**	0 8%	-0 8%	-3 7%	568	534	(34)	(10)	677	505	(172)	(37)
9	165	Wenham	3,897	4,212	**4,281**	**4,306**	8 1%	1 6%	0 6%	350	350	0	69	412	331	(81)	106
9	170	West Newbury	2,861	3,421	**3,717**	**4,012**	19 6%	8 7%	7 9%	207	351	144	152	279	461	182	113
Franklin County																	
11	5	Ashfield	1,458	1,715	**1,875**	**1,993**	17 6%	9 3%	6 3%	141	261	120	40	160	236	76	42
11	10	Bernardston	1,750	2,048	**2,226**	**2,371**	17 0%	8 7%	6 5%	194	321	127	51	221	313	92	53
11	15	Buckland	1,864	1,928	**2,075**	**2,178**	3 4%	7 6%	5 0%	172	272	100	47	198	262	64	39
11	20	Charlemont	1,149	1,249	**1,324**	**1,398**	8 7%	6 0%	5 6%	100	136	36	39	116	152	36	38
11	25	Colrain	1,552	1,757	**1,858**	**1,931**	13 2%	5 7%	3 9%	140	221	81	20	164	219	55	18
11	30	Conway	1,213	1,529	**1,721**	**1,894**	26 1%	12 6%	10 1%	112	240	128	64	137	244	107	66
11	35	Deerfield	4,517	5,018	**5,385**	**5,575**	11 1%	7 3%	3 5%	450	606	156	211	539	544	5	185
11	40	Erving	1,326	1,372	**1,453**	**1,523**	3 5%	5 9%	4 8%	135	150	15	66	151	154	3	67
11	45	Gill	1,259	1,583	**1,730**	**1,872**	25 7%	9 3%	8 2%	131	197	66	81	158	220	62	80
11	50	Greenfield	18,436	18,666	**18,931**	**18,955**	1 2%	1 4%	0 1%	2124	2418	294	(29)	2212	2306	94	(70)
11	55	Hawley	280	317	**350**	**383**	13 2%	10 4%	9 4%	32	50	18	15	29	42	13	20
11	60	Heath	482	716	**749**	**785**	48 5%	4 6%	4 8%	54	64	10	23	63	77	14	22
11	65	Leverett	1,471	1,785	**1,962**	**2,129**	21 3%	9 9%	8 5%	125	252	127	50	160	283	123	44
11	70	Leyden	498	662	**697**	**715**	32 9%	5 3%	2 6%	46	61	15	20	55	56	1	17
11	75	Monroe	179	115	**113**	**111**	-35 8%	-1 7%	-1 8%	9	0	(9)	7	0	0	0	(2)
11	80	Montague	8,011	8,316	**8,610**	**8,816**	3 8%	3 5%	2 4%	834	1172	338	(44)	935	1218	283	(77)
11	85	New Salem	688	802	**858**	**897**	16 6%	7 0%	4 5%	66	109	43	13	76	93	17	22
11	90	Northfield	2,386	2,838	**2,974**	**3,128**	18 9%	4 8%	5 2%	269	267	(2)	138	305	326	21	133
11	95	Orange	6,844	7,312	**8,072**	**8,917**	6 8%	10 4%	10 5%	608	1299	691	69	712	1553	841	4
11	100	Rowe	336	378	**370**	**359**	12 5%	-2 1%	-3 0%	42	9	(33)	25	44	5	(39)	28

County	MCD	Name	Census 80	Census 90	**Projection 2000**	**Projection 2010**	Growth '80-'90	Growth '90-2000	Growth 2000-'10	Projected Deaths '90-2000	Projected Births '90-2000	Projected Natural Increase* '90-2000	Residual Change** '90-2000	Projected Deaths 2000-'10	Projected Births 2000-'10	Projected Natural Increase* 2000-'10	Residual Change** 2000-'10
Franklin County, cont'd																	
11	105	Shelburne	2,002	2,012	**2,048**	**2,107**	0 5%	1 8%	2 9%	241	245	4	32	229	244	15	44
11	110	Shutesbury	1,049	1,561	**1,818**	**2,030**	48 8%	16 5%	11 7%	86	250	164	93	112	240	128	84
11	115	Sunderland	2,929	3,399	**4,118**	**4,679**	16 0%	21 2%	13 6%	188	649	461	258	235	602	367	194
11	120	Warwick	603	740	**758**	**767**	22 7%	2 4%	1 2%	63	73	10	8	63	64	1	8
11	125	Wendell	694	899	**1,035**	**1,129**	29 5%	15 1%	9 1%	44	161	117	19	52	135	83	11
11	130	Whately	1,341	1,375	**1,467**	**1,548**	2 5%	6 7%	5 5%	128	150	22	70	151	156	5	76
Hampden County																	
13	5	Agawam	26,271	27,323	**27,678**	**27,926**	4 0%	1 3%	0 9%	2649	2918	269	86	3077	3312	235	13
13	10	Blandford	1,038	1,187	**1,307**	**1,411**	14 4%	10 1%	8 0%	84	121	37	83	107	138	31	73
13	15	Brimfield	2,318	3,001	**3,229**	**3,447**	29 5%	7 6%	6 8%	276	369	93	135	312	397	85	133
13	20	Chester	1,123	1,280	**1,343**	**1,377**	14 0%	4 9%	2 5%	99	128	29	34	118	119	1	33
13	25	Chicopee	55,112	56,632	**58,723**	**60,177**	2 8%	3 7%	2 5%	5790	7857	2,067	24	6657	7898	1,241	213
13	30	East Longmeadow	12,905	13,367	**13,308**	**12,896**	3 6%	-0 4%	-3 1%	1625	1177	(448)	389	1787	1031	(756)	344
13	35	Granville	1,204	1,403	**1,467**	**1,496**	16 5%	4 6%	2 0%	101	113	12	52	128	110	(18)	47
13	40	Hampden	4,745	4,709	**4,651**	**4,537**	-0 8%	-1 2%	-2 5%	415	444	29	(87)	504	479	(25)	(89)
13	45	Holland	1,589	2,185	**2,500**	**2,768**	37 5%	14 4%	10 7%	139	374	235	80	175	363	188	80
13	50	Holyoke	44,678	43,704	**48,071**	**55,314**	-2 2%	10 0%	15 1%	4484	9528	5,044	(677)	4506	11203	6,697	546
13	55	Longmeadow	16,301	15,467	**14,742**	**13,842**	-5 1%	-4 7%	-6 1%	1650	1164	(486)	(239)	1947	1212	(735)	(165)
13	60	Ludlow	18,150	18,820	**19,481**	**19,617**	3 7%	3 5%	0 7%	1698	2092	394	267	2125	2089	(36)	172
13	65	Monson	7,315	7,776	**8,106**	**8,224**	6 3%	4 2%	1 5%	611	879	268	62	745	831	86	32
13	70	Montgomery	637	759	**761**	**753**	19 2%	0 3%	-1 1%	61	33	(28)	30	70	31	(39)	31
13	75	Palmer	11,389	12,054	**12,406**	**12,720**	5 8%	2 9%	2 5%	1179	1402	223	129	1344	1620	276	38
13	80	Russell	1,570	1,594	**1,778**	**1,963**	1 5%	11 5%	10 4%	109	236	127	57	131	258	127	58
13	85	Southwick	7,382	7,667	**7,595**	**7,427**	3 9%	-0 9%	-2 2%	521	638	117	(189)	657	712	55	(223)
13	90	Springfield	152,319	156,983	**170,358**	**185,515**	3 1%	8 5%	8 9%	12934	29821	16,887	(3,512)	14044	30619	16,575	(1,418)
13	95	Tolland	235	289	**350**	**403**	23 0%	21 1%	15 1%	28	59	31	30	28	60	32	21
13	100	Wales	1,177	1,566	**1,749**	**1,901**	33 1%	11 7%	8 7%	88	160	72	111	115	158	43	109
13	105	Westfield	36,465	38,372	**39,935**	**41,389**	5 2%	4 1%	3 6%	3347	4782	1,435	128	3819	5127	1,308	146
13	110	West Springfield	27,042	27,537	**27,817**	**28,053**	1 8%	1 0%	0 8%	2750	3116	366	(86)	3098	3383	285	(49)
13	115	Wilbraham	12,053	12,635	**12,647**	**12,259**	4 8%	0 1%	-3 1%	1277	1008	(269)	281	1619	1029	(590)	202
Hampshire County																	
15	5	Amherst	33,229	35,228	**37,356**	**39,780**	6 0%	6 0%	6 5%	1342	2205	863	1,264	1623	2436	813	1,612
15	10	Belchertown	8,339	10,579	**12,206**	**13,528**	26 9%	15 4%	10 8%	732	1532	800	827	965	1520	555	767
15	15	Chesterfield	1,000	1,048	**1,078**	**1,071**	4 8%	2 9%	-0 6%	66	86	20	10	83	76	(7)	0
15	20	Cummington	657	785	**814**	**826**	19 5%	3 7%	1 5%	68	101	33	(4)	71	88	17	(5)
15	25	Easthampton	15,580	15,537	**15,734**	**15,487**	-0 3%	1 3%	-1 6%	1321	2005	684	(487)	1543	1747	204	(451)
15	30	Goshen	651	830	**883**	**904**	27 5%	6 4%	2 4%	68	77	9	44	88	65	(23)	44
15	35	Granby	5,380	5,565	**5,916**	**6,008**	3 4%	6 3%	1 6%	417	764	347	4	538	676	138	(46)
15	40	Hadley	4,125	4,231	**4,041**	**3,816**	2 6%	-4 5%	-5 6%	446	285	(161)	(29)	509	288	(221)	(4)
15	45	Hatfield	3,045	3,184	**3,250**	**3,265**	4 6%	2 1%	0 5%	293	309	16	50	350	317	(33)	48
15	50	Huntington	1,804	1,987	**2,208**	**2,404**	10 1%	11 1%	8 9%	138	319	181	40	170	337	167	29
15	55	Middlefield	385	392	**395**	**394**	1 8%	0 8%	-0 3%	33	22	(11)	14	32	16	(16)	15
15	60	Northampton	29,286	29,289	**29,904**	**30,409**	0 0%	2 1%	1 7%	2702	2982	280	335	2845	2832	(13)	518
15	65	Pelham	1,112	1,373	**1,457**	**1,520**	23 5%	6 1%	4 3%	98	145	47	37	118	144	26	37
15	70	Plainfield	425	571	**635**	**692**	34 4%	11 2%	9 0%	46	57	11	53	53	59	6	51
15	75	Southampton	4,137	4,478	**4,742**	**4,908**	8 2%	5 9%	3 5%	293	502	209	55	380	519	139	27
15	80	South Hadley	16,399	16,685	**17,190**	**17,210**	1 7%	3 0%	0 1%	1582	1714	132	373	1839	1478	(361)	381
15	85	Ware	8,953	9,808	**10,552**	**11,249**	9 5%	7 6%	6 6%	945	1315	370	374	1070	1442	372	325
15	90	Westhampton	1,137	1,327	**1,405**	**1,454**	16 7%	5 9%	3 5%	85	136	51	27	109	127	18	31
15	95	Williamsburg	2,237	2,515	**2,593**	**2,629**	12 4%	3 1%	1 4%	210	249	39	39	248	243	(5)	41
15	100	Worthington	932	1,156	**1,310**	**1,435**	24 0%	13 3%	9 5%	85	113	28	126	105	112	7	118

County	MCD	Name	Census 80	Census 90	**Projection 2000**	**Projection 2010**	Growth '80-'90	Growth '90-2000	Growth 2000-'10	Projected Deaths '90-2000	Projected Births '90-2000	Projected Natural Increase* '90-2000	Residual Change** '90-2000	Projected Deaths 2000-'10	Projected Births 2000-'10	Projected Natural Increase* 2000-'10	Residual Change** 2000-'10
Middlesex County																	
17	5	Acton	17,544	17,872	**18,325**	**18,135**	1 9%	2 5%	-1 0%	1062	1996	934	(481)	1445	1866	421	(611)
17	10	Arlington	48,219	44,630	**42,892**	**40,575**	-7 4%	-3 9%	-5 4%	4811	5154	343	(2,081)	4976	4274	(702)	(1,615)
17	15	Ashby	2,311	2,717	**3,000**	**3,230**	17 6%	10 4%	7 7%	183	383	200	83	236	399	163	67
17	20	Ashland	9,165	12,066	**14,001**	**16,374**	31 7%	16 0%	9 8%	827	2112	1,285	650	1138	1916	778	595
17	25	Ayer	6,993	6,871	**7,111**	**7,215**	-1 7%	3 5%	1 5%	478	2745	2,267	(2,027)	555	2298	1,743	(1,639)
17	30	Bedford	13,067	12,996	**13,456**	**13,408**	-0 5%	3 5%	-0 4%	1290	2419	1,129	(669)	1528	2150	622	(670)
17	35	Belmont	26,100	24,720	**23,821**	**22,658**	-5 3%	-3 6%	-4 9%	2777	2386	(391)	(508)	2759	2010	(749)	(414)
17	40	Billerica	36,727	37,609	**39,823**	**40,540**	2 4%	5 9%	1 8%	2050	5656	3,606	(1,392)	2787	5230	2,443	(1,726)
17	45	Boxborough	3,126	3,343	**3,524**	**3,558**	6 9%	5 4%	1 0%	138	394	256	(75)	210	352	142	(108)
17	50	Burlington	23,486	23,302	**24,012**	**23,777**	-0 8%	3 0%	-1 0%	1502	3007	1,505	(795)	2121	2664	543	(778)
17	55	Cambridge	95,322	95,802	**102,562**	**110,489**	0 5%	7 1%	7 7%	6549	11643	5,094	1,666	7445	11360	3,915	4,012
17	60	Carlisle	3,306	4,333	**4,944**	**5,360**	31 1%	14 1%	8 4%	285	477	192	419	425	550	125	291
17	65	Chelmsford	31,174	32,383	**34,101**	**34,596**	3 9%	5 3%	1 5%	2367	3897	1,530	188	3143	3600	457	38
17	70	Concord	16,293	17,076	**17,655**	**17,597**	4 8%	3 4%	-0 3%	1689	1639	(50)	629	2043	1466	(577)	519
17	75	Dracut	21,249	25,594	**29,503**	**32,484**	20 4%	15 3%	10 1%	1766	4364	2,598	1,311	2370	4217	1,847	1,134
17	80	Dunstable	1,671	2,236	**2,450**	**2,597**	33 8%	9 6%	6 0%	120	256	136	78	172	239	67	80
17	85	Everett	37,195	35,701	**35,752**	**36,002**	-4 0%	0 1%	0 7%	3440	5133	1,693	(1,642)	3673	4906	1,233	(983)
17	90	Framingham	65,113	64,989	**66,515**	**67,349**	-0 2%	2 3%	1 3%	5436	8541	3,105	(1,579)	6205	7694	1,489	(655)
17	95	Groton	6,154	7,511	**8,606**	**9,428**	22 1%	14 6%	9 6%	448	1135	687	408	621	1154	533	289
17	100	Holliston	12,622	12,926	**13,302**	**13,234**	2 4%	2 9%	-0 5%	746	1536	790	(414)	1031	1450	419	(487)
17	105	Hopkinton	7,114	9,191	**11,039**	**12,607**	29 2%	20 1%	14 2%	539	1742	1,203	645	749	1854	1,105	463
17	110	Hudson	16,408	17,233	**18,128**	**18,254**	5 0%	5 2%	0 7%	1295	2547	1,252	(357)	1641	2187	546	(420)
17	115	Lexington	29,479	28,974	**28,622**	**27,610**	-1 7%	-1 2%	-3 5%	3202	2846	(356)	4	3612	2654	(958)	(54)
17	120	Lincoln	7,098	7,666	**7,848**	**7,827**	8 0%	2 4%	-0 3%	521	362	(159)	341	694	344	(350)	329
17	125	Littleton	6,970	7,051	**7,384**	**7,439**	1 2%	4 7%	0 7%	602	1068	466	(133)	717	924	207	(152)
17	130	Lowell	92,418	103,439	**119,631**	**139,261**	11 9%	15 7%	16 4%	8051	23106	15,055	1,137	9103	25873	16,770	2,860
17	135	Malden	53,386	53,884	**56,133**	**58,538**	0 9%	4 2%	4 3%	4964	8167	3,203	(954)	5296	7779	2,483	(78)
17	140	Marlborough	30,617	31,813	**33,845**	**35,230**	3 9%	6 4%	4 1%	2497	5510	3,013	(981)	2900	5077	2,177	(792)
17	145	Maynard	9,590	10,325	**11,070**	**11,383**	7 7%	7 2%	2 8%	808	1581	773	(28)	968	1358	390	(77)
17	150	Medford	58,076	57,407	**57,539**	**57,076**	-1 2%	0 2%	-0 8%	5859	6624	765	(633)	6317	5788	(529)	66
17	155	Melrose	30,055	28,150	**27,144**	**25,538**	-6 3%	-3 6%	-5 9%	2990	3223	233	(1,239)	3128	2703	(425)	(1,181)
17	160	Natick	29,461	30,510	**31,630**	**31,430**	3 6%	3 7%	-0 6%	2637	4116	1,479	(359)	3170	3421	251	(451)
17	165	Newton	83,622	82,585	**82,490**	**81,796**	-1 2%	-0 1%	-0 8%	7701	8290	589	(684)	8045	7715	(330)	(364)
17	170	North Reading	11,455	12,002	**12,499**	**12,564**	4 8%	4 1%	0 5%	812	1468	656	(159)	1059	1384	325	(260)
17	175	Pepperell	8,061	10,098	**11,793**	**13,095**	25 3%	16 8%	11 0%	560	1887	1,327	368	760	1829	1,069	233
17	180	Reading	22,678	22,539	**22,739**	**22,350**	-0 6%	0 9%	-1 7%	1992	2711	719	(519)	2322	2581	259	(648)
17	185	Sherborn	4,049	3,989	**4,070**	**4,020**	-1 5%	2 0%	-1 2%	271	481	210	(129)	353	456	103	(153)
17	190	Shirley	5,124	6,118	**6,737**	**7,168**	19 4%	10 1%	6 4%	367	692	325	294	474	663	189	242
17	195	Somerville	77,372	76,210	**79,688**	**84,788**	-1 5%	4 6%	6 4%	5769	10775	5,006	(1,528)	6312	10584	4,272	828
17	200	Stoneham	21,424	22,203	**22,261**	**21,680**	3 6%	0 3%	-2 6%	2302	2387	85	(27)	2561	2017	(544)	(37)
17	205	Stow	5,144	5,328	**5,710**	**5,805**	3 6%	7 2%	1 7%	328	722	394	(12)	440	619	179	(84)
17	210	Sudbury	14,027	14,358	**14,971**	**14,888**	2 4%	4 3%	-0 6%	944	1657	713	(100)	1316	1530	214	(297)
17	215	Tewksbury	24,635	27,266	**30,284**	**32,151**	10 7%	11 1%	6 2%	1807	4410	2,603	415	2376	4031	1,655	212
17	220	Townsend	7,201	8,496	**9,287**	**9,944**	18 0%	9 3%	7 1%	450	1228	778	13	570	1269	699	(42)
17	225	Tyngsborough	5,683	8,642	**10,589**	**12,386**	52 1%	22 5%	17 0%	469	1424	955	992	661	1596	935	862
17	230	Wakefield	24,895	24,825	**24,685**	**23,913**	-0 3%	-0 6%	-3 1%	2389	2773	384	(524)	2658	2425	(233)	(539)
17	235	Waltham	58,200	57,878	**60,167**	**63,482**	-0 6%	4 0%	5 5%	4776	7401	2,625	(336)	5226	7482	2,256	1,059
17	240	Watertown	34,384	33,284	**31,953**	**30,838**	-3 2%	-4 0%	-3 5%	3382	3317	(65)	(1,266)	3568	2827	(741)	(374)
17	245	Wayland	12,170	11,874	**11,881**	**11,349**	-2 4%	0 1%	-4 5%	1007	1297	290	(283)	1314	1160	(154)	(378)
17	250	Westford	13,434	16,392	**18,387**	**19,829**	22 0%	12 2%	7 8%	994	2136	1,142	853	1439	2238	799	643
17	255	Weston	11,169	10,200	**9,737**	**9,100**	-8 7%	-4 5%	-6 5%	1070	999	(71)	(392)	1208	826	(382)	(255)
17	260	Wilmington	17,471	17,651	**18,583**	**18,672**	1 0%	5 3%	0 5%	1198	2541	1,343	(411)	1583	2192	609	(520)
17	265	Winchester	20,701	20,267	**19,896**	**18,923**	-2 1%	-1 8%	-4 9%	2053	1959	(94)	(277)	2292	1685	(607)	(366)
17	270	Woburn	36,626	35,943	**35,900**	**35,054**	-1 9%	-0 1%	-2 4%	2932	4920	1,988	(2,031)	3466	4110	644	(1,490)

County	MCD	Name	Census 80	Census 90	**Projection 2000**	**Projection 2010**	Growth '80-'90	Growth '90-2000	Growth 2000-'10	Projected Deaths '90-2000	Projected Births '90-2000	Projected Natural Increase* '90-2000	Residual Change** '90-2000	Projected Deaths 2000-'10	Projected Births 2000-'10	Projected Natural Increase* 2000-'10	Residual Change** 2000-'10
Nantucket County																	
19	5	Nantucket	5,087	6,012	**6,923**	**7,698**	18 2%	15 2%	11 2%	543	1073	530	381	616	1078	462	313
Norfolk County																	
21	5	Avon	5,026	4,558	**4,437**	**4,161**	-9 3%	-2 7%	-6 4%	392	571	179	(300)	472	454	(18)	(268)
21	10	Bellingham	14,300	14,877	**15,861**	**16,107**	4 0%	6 6%	1 6%	854	2204	1,350	(366)	1177	1918	741	(495)
21	15	Braintree	36,337	33,836	**32,833**	**30,947**	-6 9%	-3 0%	-5 7%	3710	3888	178	(1,181)	4108	3204	(904)	(982)
21	20	Brookline	55,062	54,718	**55,867**	**57,284**	-0 6%	2 1%	2 5%	5154	5762	608	541	5047	5103	56	1,361
21	25	Canton	18,182	18,530	**18,855**	**18,599**	1 9%	1 8%	-1 4%	1762	1979	217	108	2103	1775	(328)	72
21	30	Cohasset	7,174	7,075	**7,203**	**7,067**	-1 4%	1 8%	-1 9%	676	784	108	20	785	703	(82)	(54)
21	35	Dedham	25,298	23,782	**23,164**	**21,765**	-6 0%	-2 6%	-6 0%	2348	2653	305	(923)	2641	2101	(540)	(859)
21	40	Dover	4,703	4,915	**5,080**	**5,167**	4 5%	3 4%	1 7%	410	458	48	117	491	527	36	51
21	45	Foxborough	14,148	14,637	**15,208**	**15,150**	3 5%	3 9%	-0 4%	1150	1800	650	(79)	1432	1522	90	(148)
21	50	Franklin	18,217	22,095	**25,765**	**28,619**	21 3%	16 6%	11 1%	1397	3855	2,458	1,212	1825	3676	1,851	1,003
21	55	Holbrook	11,140	11,041	**11,315**	**11,010**	-0 9%	2 5%	-2 7%	969	1468	499	(225)	1264	1190	(74)	(231)
21	60	Medfield	10,220	10,531	**11,144**	**11,215**	3 0%	5 8%	0 6%	661	1392	731	(118)	867	1223	356	(285)
21	65	Medway	8,447	9,931	**11,054**	**11,782**	17 6%	11 3%	6 6%	701	1434	733	390	912	1380	468	260
21	70	Millis	6,908	7,613	**8,371**	**8,713**	10 2%	10 0%	4 1%	437	1193	756	2	582	1008	426	(84)
21	75	Milton	25,860	25,725	**25,855**	**25,485**	-0 5%	0 5%	-1 4%	2771	2854	83	47	2861	2460	(401)	31
21	80	Needham	27,901	27,557	**27,517**	**26,732**	-1 2%	-0 1%	-2 9%	3123	3121	(2)	(38)	3403	2862	(541)	(244)
21	85	Norfolk	6,363	9,270	**11,193**	**12,692**	45 7%	20 7%	13 4%	463	1370	907	1,016	689	1424	735	764
21	90	Norwood	29,711	28,700	**28,076**	**27,084**	-3 4%	-2 2%	-3 5%	2987	3435	448	(1,072)	3301	3037	(264)	(728)
21	95	Plainville	5,857	6,871	**7,468**	**7,800**	17 3%	8 7%	4 4%	546	894	348	249	675	804	129	203
21	100	Quincy	84,743	84,985	**86,656**	**88,343**	0 3%	2 0%	1 9%	8415	11253	2,838	(1,167)	8994	10071	1,077	610
21	105	Randolph	28,218	30,093	**32,213**	**33,605**	6 6%	7 0%	4 3%	2874	4382	1,508	612	3345	4079	734	658
21	110	Sharon	13,601	15,517	**16,755**	**17,319**	14 1%	8 0%	3 4%	1135	1975	840	398	1474	1936	462	102
21	115	Stoughton	26,710	26,777	**27,393**	**27,152**	0 3%	2 3%	-0 9%	2273	3474	1,201	(585)	2699	3087	388	(629)
21	120	Walpole	18,859	20,212	**21,668**	**22,151**	7 2%	7 2%	2 2%	1598	2680	1,082	374	2035	2364	329	154
21	125	Wellesley	27,209	26,615	**25,949**	**24,971**	-2 2%	-2 5%	-3 8%	2398	2421	23	(689)	2602	2146	(456)	(522)
21	130	Westwood	13,212	12,557	**12,204**	**11,498**	-5 0%	-2 8%	-5 8%	1290	1267	(23)	(330)	1514	1133	(381)	(325)
21	135	Weymouth	55,601	54,063	**54,303**	**52,396**	-2 8%	0 4%	-3 5%	4786	7174	2,388	(2,148)	5555	5627	72	(1,979)
21	140	Wrentham	7,580	9,006	**9,821**	**10,305**	18 8%	9 0%	4 9%	750	1136	386	429	886	1034	148	336
Plymouth County																	
23	5	Abington	13,517	13,817	**14,561**	**14,987**	2 2%	5 4%	2 9%	1179	2254	1,075	(331)	1412	2362	950	(524)
23	10	Bridgewater	17,202	21,249	**24,719**	**27,646**	23 5%	16 3%	11 8%	1204	2885	1,681	1,789	1550	2910	1,360	1,567
23	15	Brockton	95,172	92,788	**98,132**	**105,353**	-2 5%	5 8%	7 4%	7481	18358	10,877	(5,533)	8311	19178	10,867	(3,646)
23	20	Carver	6,988	10,590	**12,678**	**14,736**	51 5%	19 7%	16 2%	868	1604	736	1,352	1221	2036	815	1,243
23	25	Duxbury	11,807	13,895	**14,741**	**15,366**	17 7%	6 1%	4 2%	1109	1391	282	564	1423	1619	196	429
23	30	East Bridgewater	9,945	11,104	**12,288**	**13,172**	11 7%	10 7%	7 2%	789	1674	885	299	988	1658	670	214
23	35	Halifax	5,513	6,526	**7,318**	**8,174**	18 4%	12 1%	11 7%	568	975	407	385	715	1204	489	367
23	40	Hanover	11,358	11,912	**12,192**	**12,000**	4 9%	2 4%	-1 6%	813	1182	369	(89)	1128	1017	(111)	(81)
23	45	Hanson	8,617	9,028	**9,591**	**9,920**	4 8%	6 2%	3 4%	547	1258	711	(148)	728	1292	564	(235)
23	50	Hingham	20,339	19,821	**20,148**	**19,923**	-2 5%	1 6%	-1 1%	1715	2444	729	(402)	2045	2298	253	(478)
23	55	Hull	9,714	10,466	**11,565**	**12,229**	7 7%	10 5%	5 7%	742	1798	1,056	43	930	1709	779	(115)
23	60	Kingston	7,362	9,045	**10,365**	**11,827**	22 9%	14 6%	14 1%	814	1500	686	634	1032	1927	895	567
23	65	Lakeville	5,931	7,785	**9,086**	**10,326**	31 3%	16 7%	13 6%	620	1079	459	842	789	1244	455	785
23	70	Marion	3,932	4,496	**4,853**	**5,292**	14 3%	7 9%	9 0%	415	470	55	302	513	665	152	287
23	75	Marshfield	20,916	21,531	**22,588**	**22,944**	2 9%	4 9%	1 6%	1320	3021	1,701	(644)	1728	2990	1,262	(906)
23	80	Mattapoisett	5,597	5,850	**6,025**	**6,355**	4 5%	3 0%	5 5%	578	614	36	139	713	933	220	110
23	85	Middleborough	16,404	17,867	**19,345**	**20,455**	8 9%	8 3%	5 7%	1339	2666	1,327	151	1581	2634	1,053	57
23	90	Norwell	9,182	9,279	**9,516**	**9,436**	1 1%	2 6%	-0 8%	742	1023	281	(44)	943	914	(29)	(51)
23	95	Pembroke	13,487	14,544	**16,027**	**16,895**	7 8%	10 2%	5 4%	887	2325	1,438	45	1234	2191	957	(89)
23	100	Plymouth	35,913	45,608	**52,589**	**59,393**	27 0%	15 3%	12 9%	3697	7171	3,474	3,507	4439	7885	3,446	3,358
23	105	Plympton	1,974	2,384	**2,714**	**2,993**	20 8%	13 8%	10 3%	132	394	262	68	183	402	219	60
23	110	Rochester	3,205	3,921	**4,414**	**4,882**	22 3%	12 6%	10 6%	265	528	263	230	362	630	268	200
23	115	Rockland	15,695	16,123	**16,850**	**16,837**	2 7%	4 5%	-0 1%	1280	2604	1,324	(597)	1590	2200	610	(623)

County	MCD	Name	Census 80	Census 90	**Projection 2000**	**Projection 2010**	Growth '80-'90	Growth '90-2000	Growth 2000-'10	Projected Deaths '90-2000	Projected Births '90-2000	Projected Natural Increase* '90-2000	Residual Change** '90-2000	Projected Deaths 2000-'10	Projected Births 2000-'10	Projected Natural Increase* 2000-'10	Residual Change** 2000-'10
Plymouth County, cont'd																	
23	120	Scituate	17,317	16,786	**16,998**	**16,592**	-3 1%	1 3%	-2 4%	1526	2026	500	(288)	1856	1937	81	(487)
23	125	Wareham	18,457	19,232	**20,574**	**21,632**	4 2%	7 0%	5 1%	1884	2932	1,048	294	2065	2825	760	298
23	130	West Bridgewater	6,359	6,389	**6,453**	**6,454**	0 5%	1 0%	0 0%	575	655	80	(16)	692	738	46	(45)
23	135	Whitman	13,534	13,240	**13,533**	**13,344**	-2 2%	2 2%	-1 4%	905	1950	1,045	(752)	1033	1643	610	(799)
Suffolk County																	
25	5	Boston	562,994	574,283	**628,382**	**688,112**	2 0%	9 4%	9 5%	41399	101080	59,681	(5,582)	45814	99219	53,405	6,325
25	10	Chelsea	25,431	28,710	**35,977**	**45,434**	12 9%	25 3%	26 3%	2493	8524	6,031	1,236	2713	10550	7,837	1,620
25	15	Revere	42,423	42,786	**44,419**	**47,126**	0 9%	3 8%	6 1%	4468	6642	2,174	(541)	4910	7492	2,582	125
25	20	Winthrop	19,294	18,127	**17,296**	**16,289**	-6 0%	-4 6%	-5 8%	2022	1712	(310)	(521)	2126	1498	(628)	(379)
Worcester County																	
27	5	Ashburnham	4,075	5,433	**6,498**	**7,415**	33 3%	19 6%	14 1%	326	751	425	640	425	759	334	583
27	10	Athol	10,634	11,451	**12,227**	**12,994**	7 7%	6 8%	6 3%	1163	1669	506	270	1228	1765	537	230
27	15	Auburn	14,845	15,005	**15,149**	**14,950**	1 1%	1 0%	-1 3%	1489	1643	154	(10)	1728	1608	(120)	(79)
27	20	Barre	4,102	4,546	**5,048**	**5,462**	10 8%	11 0%	8 2%	383	706	323	179	449	718	269	145
27	25	Berlin	2,215	2,293	**2,451**	**2,555**	3 5%	6 9%	4 2%	193	259	66	92	235	251	16	88
27	30	Blackstone	6,570	8,023	**9,298**	**10,263**	22 1%	15 9%	10 4%	555	1290	735	540	693	1215	522	443
27	35	Bolton	2,530	3,134	**3,570**	**3,928**	23 9%	13 9%	10 0%	185	471	286	150	260	528	268	90
27	40	Boylston	3,470	3,517	**3,724**	**3,747**	1 4%	5 9%	0 6%	258	482	224	(17)	328	408	80	(57)
27	45	Brookfield	2,397	2,968	**3,288**	**3,538**	23 8%	10 8%	7 6%	276	378	102	218	328	369	41	209
27	50	Charlton	6,719	9,576	**11,933**	**14,373**	42 5%	24 6%	20 4%	664	1853	1,189	1,168	826	2201	1,375	1,065
27	55	Clinton	12,771	13,222	**13,841**	**14,276**	3 5%	4 7%	3 1%	1223	2146	923	(304)	1376	2049	673	(238)
27	60	Douglas	3,730	5,438	**6,693**	**8,112**	45 8%	23 1%	21 2%	386	946	560	695	476	1272	796	623
27	65	Dudley	8,717	9,540	**10,204**	**10,741**	9 4%	7 0%	5 3%	778	1144	366	298	945	1213	268	269
27	70	East Brookfield	1,955	2,033	**2,197**	**2,313**	4 0%	8 1%	5 3%	172	318	146	18	205	306	101	15
27	75	Fitchburg	39,580	41,194	**44,620**	**48,926**	4 1%	8 3%	9 7%	3902	7645	3,743	(317)	4176	8164	3,988	318
27	80	Gardner	17,900	20,125	**21,911**	**23,523**	12 4%	8 9%	7 4%	2152	3066	914	872	2306	3107	801	811
27	85	Grafton	11,238	13,035	**14,448**	**15,427**	16 0%	10 8%	6 8%	1016	1937	921	492	1249	1878	629	350
27	90	Hardwick	2,272	2,385	**2,818**	**3,258**	5 0%	18 2%	15 6%	236	278	42	391	265	323	58	382
27	95	Harvard	12,170	12,329	**12,685**	**12,819**	1 3%	2 9%	1 1%	412	507	95	261	628	463	(165)	299
27	100	Holden	13,336	14,628	**15,384**	**15,947**	9 7%	5 2%	3 7%	1429	1700	271	485	1648	1862	214	349
27	105	Hopedale	3,905	5,666	**6,899**	**8,050**	45 1%	21 8%	16 7%	529	862	333	900	613	961	348	803
27	110	Hubbardston	1,797	2,797	**3,164**	**3,474**	55 6%	13 1%	9 8%	163	406	243	124	218	408	190	120
27	115	Lancaster	6,334	6,661	**6,899**	**6,943**	5 2%	3 6%	0 6%	474	828	354	(116)	549	727	178	(134)
27	120	Leicester	9,446	10,191	**11,091**	**11,639**	7 9%	8 8%	4 9%	744	1423	679	221	913	1305	392	156
27	125	Leominster	34,508	38,145	**41,688**	**44,904**	10 5%	9 3%	7 7%	3224	6515	3,291	252	3731	6638	2,907	309
27	130	Lunenburg	8,405	9,117	**9,653**	**10,072**	8 5%	5 9%	4 3%	720	1035	315	221	901	1201	300	119
27	135	Mendon	3,108	4,010	**4,796**	**5,533**	29 0%	19 6%	15 4%	282	657	375	411	349	720	371	366
27	140	Milford	23,390	25,355	**27,459**	**28,946**	8 4%	8 3%	5 4%	2076	4065	1,989	115	2448	3951	1,503	(16)
27	145	Millbury	11,808	12,228	**12,750**	**13,025**	3 6%	4 3%	2 2%	1216	1753	537	(15)	1353	1766	413	(138)
27	150	Millville	1,693	2,236	**2,630**	**2,914**	32 1%	17 6%	10 8%	144	432	288	106	185	363	178	106
27	155	New Braintree	671	881	**963**	**1,044**	31 3%	9 3%	8 4%	52	76	24	58	61	84	23	58
27	160	Northborough	10,568	11,929	**12,844**	**13,455**	12 9%	7 7%	4 8%	772	1511	739	176	1031	1603	572	39
27	165	Northbridge	12,246	13,371	**14,399**	**15,450**	9 2%	7 7%	7 3%	1282	2089	807	221	1386	2354	968	83
27	170	North Brookfield	4,150	4,708	**5,108**	**5,341**	13 4%	8 5%	4 6%	366	585	219	181	436	540	104	129
27	175	Oakham	994	1,503	**1,815**	**2,131**	51 2%	20 8%	17 4%	93	279	186	126	110	298	188	128
27	180	Oxford	11,680	12,588	**13,638**	**14,473**	7 8%	8 3%	6 1%	921	1888	967	83	1128	1961	833	2
27	185	Paxton	3,762	4,047	**4,186**	**4,218**	7 6%	3 4%	0 8%	329	349	20	119	401	374	(27)	59
27	190	Petersham	1,024	1,131	**1,209**	**1,268**	10 4%	6 9%	4 9%	125	163	38	40	130	147	17	42
27	195	Phillipston	953	1,485	**1,789**	**2,065**	55 8%	20 5%	15 4%	91	268	177	127	111	261	150	126
27	200	Princeton	2,425	3,189	**3,579**	**3,891**	31 5%	12 2%	8 7%	190	503	313	77	257	499	242	70
27	205	Royalston	955	1,147	**1,257**	**1,360**	20 1%	9 6%	8 2%	91	77	(14)	124	102	86	(16)	119

County	MCD	Name	Census 80	Census 90	**Projection 2000**	**Projection 2010**	Growth '80-'90	Growth '90-2000	Growth 2000-'10	Projected Deaths '90-2000	Projected Births '90-2000	Projected Natural Increase* '90-2000	Residual Change** '90-2000	Projected Deaths 2000-'10	Projected Births 2000-'10	Projected Natural Increase* 2000-'10	Residual Change** 2000-'10
Worcester County, cont'd																	
27	210	Rutland	4,334	4,936	**5,547**	**6,211**	13 9%	12 4%	12 0%	323	799	476	135	390	1035	645	19
27	215	Shrewsbury	22,674	24,146	**25,231**	**25,831**	6 5%	4 5%	2 4%	2198	2959	761	324	2615	3020	405	195
27	220	Southborough	6,193	6,628	**6,947**	**7,087**	7 0%	4 8%	2 0%	430	796	366	(47)	545	823	278	(138)
27	225	Southbridge	16,665	17,816	**18,887**	**20,152**	6 9%	6 0%	6 7%	1918	2902	984	87	1969	3081	1,112	153
27	230	Spencer	10,774	11,645	**12,600**	**13,264**	8 1%	8 2%	5 3%	889	1834	945	10	1092	1846	754	(90)
27	235	Sterling	5,440	6,481	**7,275**	**8,067**	19 1%	12 3%	10 9%	426	874	448	346	559	1073	514	278
27	240	Sturbridge	5,976	7,775	**8,949**	**9,991**	30 1%	15 1%	11 6%	615	1065	450	724	811	1209	398	644
27	245	Sutton	5,855	6,824	**7,658**	**8,326**	16 5%	12 2%	8 7%	439	958	519	315	543	971	428	240
27	250	Templeton	6,070	6,438	**6,708**	**6,795**	6 1%	4 2%	1 3%	588	725	137	133	665	649	(16)	103
27	255	Upton	3,886	4,677	**5,255**	**5,696**	20 4%	12 4%	8 4%	400	654	254	324	488	642	154	287
27	260	Uxbridge	8,374	10,415	**12,045**	**14,018**	24 4%	15 7%	16 4%	857	1610	753	877	1041	2262	1,221	752
27	265	Warren	3,777	4,437	**4,948**	**5,411**	17 5%	11 5%	9 4%	375	620	245	266	464	706	242	221
27	270	Webster	14,480	16,196	**17,251**	**18,298**	11 9%	6 5%	6 1%	1872	2226	354	701	1991	2387	396	651
27	275	Westborough	13,619	14,133	**14,345**	**14,371**	3 8%	1 5%	0 2%	1335	1542	207	5	1474	1590	116	(90)
27	280	West Boylston	6,204	6,611	**6,965**	**7,021**	6 6%	5 4%	0 8%	690	745	55	299	803	643	(160)	216
27	285	West Brookfield	3,026	3,532	**3,823**	**4,045**	16 7%	8 2%	5 8%	392	388	(4)	295	420	368	(52)	274
27	290	Westminster	5,139	6,191	**6,998**	**7,729**	20 5%	13 0%	10 4%	440	788	348	459	572	873	301	430
27	295	Winchendon	7,019	8,805	**10,220**	**11,604**	25 4%	16 1%	13 5%	676	1420	744	671	800	1587	787	597
27	300	Worcester	161,799	169,759	**183,921**	**201,925**	4 9%	8 3%	9 8%	16644	29627	12,983	1,179	17484	31860	14,376	3,628

* Natural Increase = Births minus Deaths

** Residual Change = Ten year net change minus natural increase

Massachusetts Population Projections for Counties (1990-2010)*, with Percentage Distribtuion by Age Group and Cohort Growth

(*Projections are in bold)

STATE SUMMARY	Age Group	Population 1970	Population 1980	Population 1990	Projection 2000	Projection 2010	Population 1970 (percent)	Population 1980 (percent)	Population 1990 (percent)	Projection 2000 (percent)	Projection 2010 (percent)	Cohort Growth 1970-1980	1980-1990	1990-2000	2000-2010
												(Percent change in cohort size over 10 years)			
	0-4	470,066	337,215	421,349	412,187	434,788	8.3%	5.9%	7.0%	6.5%	6.5%	-	-	-	-
	5-9	542,364	374,734	376,621	429,374	419,243	9.5%	6.5%	6.3%	6.7%	6.2%	-	-	-	-
	10-14	555,393	461,332	347,017	422,224	416,605	9.8%	8.0%	5.8%	6.6%	6.2%	-1.9%	2.9%	0.2%	1.1%
	15-19	514,556	548,239	416,030	430,087	482,375	9.0%	9.6%	6.9%	6.7%	7.2%	1.1%	11.0%	14.2%	12.3%
	20-24	464,405	552,902	517,189	447,392	518,017	8.2%	9.6%	8.6%	7.0%	7.7%	-0.4%	12.1%	28.9%	22.7%
	25-29	371,597	489,175	556,317	407,793	423,079	6.5%	8.5%	9.2%	6.4%	6.3%	-4.9%	1.5%	-2.0%	-1.6%
	30-34	295,250	446,395	542,330	475,821	420,491	5.2%	7.8%	9.0%	7.4%	6.3%	-3.9%	-1.9%	-8.0%	-6.0%
	35-39	296,823	348,552	481,173	535,963	406,922	5.2%	6.1%	8.0%	8.4%	6.1%	-6.2%	-1.6%	-3.7%	-0.2%
	40-44	330,859	278,748	433,373	525,616	464,370	5.8%	4.9%	7.2%	8.2%	6.9%	-5.6%	-2.9%	-3.1%	-2.4%
	45-49	342,577	278,261	333,333	463,742	515,088	6.0%	4.9%	5.5%	7.3%	7.7%	-6.3%	-4.4%	-3.6%	-3.9%
	50-54	326,180	306,574	262,601	413,225	500,262	5.7%	5.3%	4.4%	6.5%	7.4%	-7.3%	-5.8%	-4.6%	-4.8%
	55-59	290,128	310,995	252,174	312,103	432,407	5.1%	5.4%	4.2%	4.9%	6.4%	-9.2%	-9.4%	-6.4%	-6.8%
	60-64	252,787	277,384	261,905	237,616	371,140	4.4%	4.8%	4.4%	3.7%	5.5%	-15.0%	-14.6%	-9.5%	-10.2%
	65-69	207,483	235,574	251,383	217,290	268,184	3.6%	4.1%	4.2%	3.4%	4.0%	-18.8%	-19.2%	-13.8%	-14.1%
	70-74	173,528	187,041	207,331	210,435	191,632	3.1%	3.3%	3.4%	3.3%	2.9%	-26.0%	-25.3%	-19.7%	-19.4%
	75-79	126,527	137,828	159,653	183,831	159,459	2.2%	2.4%	2.7%	2.9%	2.4%	-33.6%	-32.2%	-26.9%	-26.6%
	80-84	77,197	92,180	106,299	130,592	132,209	1.4%	1.6%	1.8%	2.0%	2.0%	-46.9%	-43.2%	-37.0%	-37.2%
	85+	51,450	73,908	90,238	133,594	164,333	0.9%	1.3%	1.5%	2.1%	2.4%	-41.6%	-34.5%	-16.3%	-10.6%
	TOTAL:	5,689,170	5,737,037	6,016,316	6,388,885	6,720,604	100.0%	100.0%	100.0%	100.0%	100.0%				

County Name	Age Group	1970	1980	1990	2000	2010	1970	1980	1990	2000	2010	Cohort Growth 1970-1980	1980-1990	1990-2000	2000-2010
												(Percent change in cohort size over 10 years)			
1 Barnstable	0-4	7,122	7,996	12,163	11,897	14,342	7.4%	5.4%	6.5%	5.8%	6.4%	-	-	-	-
	5-9	8,712	8,787	11,389	13,000	13,285	9.0%	5.9%	6.1%	6.3%	6.0%	-	-	-	-
	10-14	9,381	10,676	10,099	13,182	12,925	9.7%	7.2%	5.4%	6.4%	5.8%	49.9%	26.3%	8.4%	8.6%
	15-19	7,494	11,272	9,554	12,132	13,668	7.8%	7.6%	5.1%	5.9%	6.1%	29.4%	8.7%	6.5%	5.1%
	20-24	6,124	9,853	10,242	10,447	13,349	6.3%	6.7%	5.5%	5.1%	6.0%	5.0%	-4.1%	3.4%	1.3%
	25-29	5,430	10,381	12,761	10,249	12,751	5.6%	7.0%	6.8%	5.0%	5.7%	38.5%	13.2%	7.3%	5.1%
	30-34	4,688	11,105	14,524	12,381	12,598	4.9%	7.5%	7.8%	6.0%	5.6%	81.3%	47.4%	20.9%	20.6%
	35-39	4,871	8,463	14,374	14,633	12,166	5.0%	5.7%	7.7%	7.1%	5.5%	55.9%	38.5%	14.7%	18.7%
	40-44	5,325	6,153	13,350	15,486	13,395	5.5%	4.2%	7.2%	7.5%	6.0%	31.3%	20.2%	6.6%	8.2%
	45-49	5,201	6,403	9,883	14,850	15,097	5.4%	4.3%	5.3%	7.2%	6.8%	31.5%	16.8%	3.3%	3.2%
	50-54	5,209	7,541	7,588	13,736	15,796	5.4%	5.1%	4.1%	6.7%	7.1%	41.6%	23.3%	2.9%	2.0%
	55-59	4,996	8,754	8,638	10,724	15,433	5.2%	5.9%	4.6%	5.2%	6.9%	68.3%	34.9%	8.5%	3.9%
	60-64	5,755	9,816	11,138	9,075	14,723	6.0%	6.6%	6.0%	4.4%	6.6%	88.4%	47.7%	19.6%	7.2%
	65-69	6,057	10,274	12,630	10,079	11,903	6.3%	6.9%	6.8%	4.9%	5.3%	105.6%	44.3%	16.7%	11.0%
	70-74	4,730	8,772	10,631	10,482	8,819	4.9%	5.9%	5.7%	5.1%	4.0%	52.4%	8.3%	-5.9%	-2.8%
	75-79	2,940	5,948	8,059	9,584	7,754	3.0%	4.0%	4.3%	4.7%	3.5%	-1.8%	-21.6%	-24.1%	-23.1%
	80-84	1,521	3,306	5,405	6,713	6,612	1.6%	2.2%	2.9%	3.3%	3.0%	-30.1%	-38.4%	-36.9%	-36.9%
	85+	1,100	2,425	4,174	6,750	8,588	1.1%	1.6%	2.2%	3.3%	3.8%	-17.5%	-29.8%	-16.2%	-10.4%
	TOTAL:	96,656	147,925	186,602	205,400	223,204	100.0%	100.0%	100.0%	100.0%	100.0%				

Massachusetts Population Projections for Counties (1990-2010)*, with Percentage Distribtuion by Age Group and Cohort Growth

County Name	Age Group	Population 1970	Population 1980	Population 1990	Projection 2000	Projection 2010	Population 1970 (percent)	Population 1980 (percent)	Population 1990 (percent)	Projection 2000 (percent)	Projection 2010 (percent)	Cohort Growth 1970-1980	1980-1990	1990-2000	2000-2010
												(Percent change in cohort size over 10 years)			
3 Berkshire	0-4	11,731	8,368	8,865	7,664	7,540	7.9%	5.8%	6.4%	5.6%	5.6%	-	-	-	-
	5-9	14,547	9,389	9,026	8,366	7,506	9.7%	6.5%	6.5%	6.1%	5.6%	-	-	-	-
	10-14	15,154	11,264	8,451	8,764	7,627	10.1%	7.8%	6.1%	6.4%	5.7%	-4.0%	1.0%	-1.1%	-0.5%
	15-19	13,448	14,434	10,370	10,417	9,701	9.0%	9.9%	7.4%	7.6%	7.3%	-0.8%	10.4%	15.4%	16.0%
	20-24	10,384	12,505	10,396	9,385	9,629	7.0%	8.6%	7.5%	6.8%	7.2%	-17.5%	-7.7%	11.1%	9.9%
	25-29	8,406	10,566	10,095	7,809	7,883	5.6%	7.3%	7.2%	5.7%	5.9%	-21.4%	-30.1%	-24.7%	-24.3%
	30-34	7,256	10,403	10,836	8,394	7,671	4.9%	7.2%	7.8%	6.1%	5.7%	0.2%	-13.3%	-19.3%	-18.3%
	35-39	7,649	8,255	10,519	9,814	7,699	5.1%	5.7%	7.6%	7.1%	5.8%	-1.8%	-0.4%	-2.8%	-1.4%
	40-44	8,653	6,834	9,912	10,459	8,143	5.8%	4.7%	7.1%	7.6%	6.1%	-5.8%	-4.7%	-3.5%	-3.0%
	45-49	9,528	7,171	7,703	10,073	9,385	6.4%	4.9%	5.5%	7.3%	7.0%	-6.2%	-6.7%	-4.2%	-4.4%
	50-54	9,113	8,181	6,327	9,379	9,897	6.1%	5.6%	4.5%	6.8%	7.4%	-5.5%	-7.4%	-5.4%	-5.4%
	55-59	8,311	8,816	6,461	7,186	9,366	5.6%	6.1%	4.6%	5.2%	7.0%	-7.5%	-9.9%	-6.7%	-7.0%
	60-64	7,056	7,993	6,914	5,708	8,438	4.7%	5.5%	5.0%	4.2%	6.3%	-12.3%	-15.5%	-9.8%	-10.0%
	65-69	5,798	6,942	6,987	5,527	6,174	3.9%	4.8%	5.0%	4.0%	4.6%	-16.5%	-20.7%	-14.5%	-14.1%
	70-74	4,780	5,258	6,008	5,550	4,608	3.2%	3.6%	4.3%	4.0%	3.4%	-25.5%	-24.8%	-19.7%	-19.3%
	75-79	3,748	3,906	4,781	5,178	4,138	2.5%	2.7%	3.4%	3.8%	3.1%	-32.6%	-31.1%	-25.9%	-25.1%
	80-84	2,296	2,608	3,059	3,840	3,557	1.5%	1.8%	2.2%	2.8%	2.7%	-45.4%	-41.8%	-36.1%	-35.9%
	85+	1,544	2,217	2,609	3,972	4,812	1.0%	1.5%	1.9%	2.9%	3.6%	-40.8%	-33.2%	-16.9%	-7.1%
	TOTAL:	149,402	145,110	139,319	137,485	133,774	100.0%	100.0%	100.0%	100.0%	100.0%				
5 Bristol	0-4	37,064	31,276	36,383	36,235	39,398	8.3%	6.6%	7.2%	6.7%	6.9%	-	-	-	-
	5-9	41,644	34,739	34,227	38,317	37,491	9.4%	7.3%	6.8%	7.1%	6.6%	-	-	-	-
	10-14	43,070	40,444	33,244	37,132	36,976	9.7%	8.5%	6.6%	6.9%	6.5%	9.1%	6.3%	2.1%	2.0%
	15-19	38,058	43,461	36,604	36,602	40,476	8.6%	9.2%	7.2%	6.8%	7.1%	4.4%	5.4%	6.9%	5.6%
	20-24	31,689	39,163	39,285	35,022	38,851	7.1%	8.3%	7.8%	6.5%	6.8%	-9.1%	-2.9%	5.3%	4.6%
	25-29	27,279	35,624	42,012	34,595	34,718	6.1%	7.5%	8.3%	6.4%	6.1%	-6.4%	-3.3%	-5.5%	-5.1%
	30-34	21,900	35,702	42,789	39,587	35,641	4.9%	7.5%	8.5%	7.3%	6.3%	12.7%	9.3%	0.8%	1.8%
	35-39	22,112	28,900	38,376	42,707	35,644	5.0%	6.1%	7.6%	7.9%	6.3%	5.9%	7.7%	1.7%	3.0%
	40-44	26,799	22,585	36,185	42,525	39,449	6.0%	4.8%	7.1%	7.9%	6.9%	3.1%	1.4%	-0.6%	-0.3%
	45-49	29,131	22,492	28,328	37,481	41,652	6.6%	4.7%	5.6%	6.9%	7.3%	1.7%	-2.0%	-2.3%	-2.5%
	50-54	27,928	25,902	22,025	34,984	41,030	6.3%	5.5%	4.3%	6.5%	7.2%	-3.3%	-2.5%	-3.3%	-3.5%
	55-59	24,897	27,615	21,007	26,886	35,379	5.6%	5.8%	4.1%	5.0%	6.2%	-5.2%	-6.6%	-5.1%	-5.6%
	60-64	20,821	24,678	22,944	20,200	31,823	4.7%	5.2%	4.5%	3.7%	5.6%	-11.6%	-11.4%	-8.3%	-9.0%
	65-69	17,476	21,022	23,038	18,300	23,288	3.9%	4.4%	4.6%	3.4%	4.1%	-15.6%	-16.6%	-12.9%	-13.4%
	70-74	14,455	15,961	19,010	18,581	16,379	3.3%	3.4%	3.8%	3.4%	2.9%	-23.3%	-23.0%	-19.0%	-18.9%
	75-79	10,076	11,824	14,454	16,805	13,366	2.3%	2.5%	2.9%	3.1%	2.4%	-32.3%	-31.2%	-27.1%	-27.0%
	80-84	6,086	7,636	8,988	11,938	11,553	1.4%	1.6%	1.8%	2.2%	2.0%	-47.2%	-43.7%	-37.2%	-37.8%
	85+	3,816	5,617	7,426	11,624	14,654	0.9%	1.2%	1.5%	2.2%	2.6%	-44.3%	-37.2%	-19.6%	-12.8%
	TOTAL:	444,301	474,641	506,325	539,521	567,768	100.0%	100.0%	100.0%	100.0%	100.0%				

Massachusetts Population Projections for Counties (1990-2010)*, with Percentage Distribtuion by Age Group and Cohort Growth

County Name	Age Group	Population 1970	Population 1980	Population 1990	Projection 2000	Projection 2010	Population 1970 (percent)	Population 1980 (percent)	Population 1990 (percent)	Projection 2000 (percent)	Projection 2010 (percent)	Cohort Growth 1970-1980	1980-1990	1990-2000	2000-2010
												(Percent change in cohort size over 10 years)			
7 Dukes	0-4	395	537	848	622	822	6.5%	6.0%	7.3%	5.2%	6.6%	-	-	-	-
	5-9	485	545	815	790	739	7.9%	6.1%	7.0%	6.6%	5.9%	-	-	-	-
	10-14	561	579	665	861	638	9.2%	6.5%	5.7%	7.2%	5.1%	46.6%	23.8%	1.5%	2.6%
	15-19	484	551	575	825	786	7.9%	6.2%	4.9%	6.9%	6.3%	13.6%	5.5%	1.2%	-0.5%
	20-24	316	575	520	655	818	5.2%	6.4%	4.5%	5.4%	6.6%	2.5%	-10.2%	-1.5%	-5.0%
	25-29	345	867	807	576	826	5.6%	9.7%	6.9%	4.8%	6.6%	79.1%	46.5%	0.2%	0.1%
	30-34	264	892	1,106	535	670	4.3%	10.0%	9.5%	4.4%	5.4%	182.3%	92.3%	2.9%	2.3%
	35-39	297	565	1,227	819	594	4.9%	6.3%	10.6%	6.8%	4.8%	63.8%	41.5%	1.5%	3.1%
	40-44	336	374	1,108	1,103	542	5.5%	4.2%	9.5%	9.2%	4.4%	41.7%	24.2%	-0.3%	1.3%
	45-49	358	362	675	1,193	802	5.9%	4.0%	5.8%	9.9%	6.4%	21.9%	19.5%	-2.8%	-2.1%
	50-54	385	442	425	1,083	1,082	6.3%	4.9%	3.7%	9.0%	8.7%	31.5%	13.6%	-2.3%	-1.9%
	55-59	376	530	472	655	1,148	6.1%	5.9%	4.1%	5.4%	9.2%	48.0%	30.4%	-3.0%	-3.8%
	60-64	386	469	570	406	1,009	6.3%	5.2%	4.9%	3.4%	8.1%	21.8%	29.0%	-4.5%	-6.8%
	65-69	388	505	611	429	589	6.3%	5.6%	5.3%	3.6%	4.7%	34.3%	15.3%	-9.1%	-10.1%
	70-74	284	447	454	477	344	4.6%	5.0%	3.9%	4.0%	2.8%	15.8%	-3.2%	-16.3%	-15.3%
	75-79	212	347	325	443	311	3.5%	3.9%	2.8%	3.7%	2.5%	-10.6%	-35.6%	-27.5%	-27.5%
	80-84	140	186	241	283	312	2.3%	2.1%	2.1%	2.4%	2.5%	-34.5%	-46.1%	-37.7%	-34.6%
	85+	105	169	185	278	410	1.7%	1.9%	1.6%	2.3%	3.3%	-20.3%	-46.7%	-14.5%	-7.4%
	TOTAL:	6,117	8,942	11,629	12,033	12,442	100.0%	100.0%	100.0%	100.0%	100.0%				
9 Essex	0-4	52,156	38,020	49,980	50,103	56,616	8.2%	6.0%	7.5%	7.0%	7.4%	-	-	-	-
	5-9	62,361	41,847	44,531	52,088	53,193	9.8%	6.6%	6.6%	7.2%	6.9%	-	-	-	-
	10-14	63,360	52,355	40,367	50,772	51,533	9.9%	8.3%	6.0%	7.1%	6.7%	0.4%	6.2%	1.6%	2 9%
	15-19	55,021	58,371	43,242	47,475	55,164	8.6%	9.2%	6.5%	6.6%	7.2%	-6.4%	3.3%	6.6%	5.9%
	20-24	43,698	52,958	48,238	42,461	52,157	6.9%	8.4%	7.2%	5.9%	6.8%	-16.4%	-7.9%	5.2%	2.7%
	25-29	38,758	50,096	56,878	42,095	46,130	6.1%	7.9%	8.5%	5.9%	6.0%	-9.0%	-2.6%	-2.7%	-2.8%
	30-34	32,327	48,461	59,860	50,478	45,446	5.1%	7.6%	8.9%	7.0%	5.9%	10.9%	13.0%	4.6%	7.0%
	35-39	33,946	38,924	54,705	58,401	44,741	5.3%	6.1%	8.2%	8.1%	5.8%	0.4%	9.2%	2.7%	6.3%
	40-44	38,492	31,433	50,208	59,841	51,082	6.0%	5.0%	7.5%	8.3%	6.7%	-2.8%	3.6%	-0.0%	1.2%
	45-49	39,902	32,282	38,804	53,702	57,219	6.3%	5.1%	5.8%	7.5%	7.5%	-4.9%	-0.3%	-1.8%	-2.0%
	50-54	38,940	35,765	29,937	48,075	57,217	6.1%	5.6%	4.5%	6.7%	7.5%	-7.1%	-4.8%	-4.2%	-4.4%
	55-59	34,179	36,122	29,228	36,279	50,039	5.4%	5.7%	4.4%	5.0%	6.5%	-9.5%	-9.5%	-6.5%	-6.8%
	60-64	29,068	32,614	29,921	26,808	42,817	4.6%	5.1%	4.5%	3.7%	5.6%	-16.2%	-16.3%	-10.5%	-10.9%
	65-69	23,473	27,206	28,645	24,961	30,908	3.7%	4.3%	4.3%	3.5%	4.0%	-20.4%	-20.7%	-14.6%	-14.8%
	70-74	20,667	21,454	24,317	24,039	21,628	3.2%	3.4%	3.6%	3.3%	2.8%	-26.2%	-25.4%	-19.7%	-19.3%
	75-79	15,312	15,440	18,460	20,969	18,323	2.4%	2.4%	2.8%	2.9%	2.4%	-34.2%	-32.1%	-26.8%	-26.6%
	80-84	9,683	11,215	12,352	15,239	15,059	1.5%	1.8%	1.8%	2.1%	2.0%	-45.7%	-42.4%	-37.3%	-37 4%
	85+	6,544	9,069	10,407	15,274	18,420	1.0%	1.4%	1.6%	2.1%	2.4%	-40.8%	-32.6%	-17.3%	-12.2%
	TOTAL:	637,887	633,632	670,080	719,060	767,692	100.0%	100.0%	100.0%	100.0%	100.0%				

Massachusetts Population Projections for Counties (1990-2010)*, with Percentage Distribtuion by Age Group and Cohort Growth

County Name	Age Group	Population 1970	Population 1980	Population 1990	Projection 2000	Projection 2010	Population 1970 (percent)	Population 1980 (percent)	Population 1990 (percent)	Projection 2000 (percent)	Projection 2010 (percent)	Cohort Growth 1970-1980	1980-1990	1990-2000	2000-2010
												(Percent change in cohort size over 10 years)			
11 Franklin	0-4	4,403	4,115	5,150	4,802	5,082	7.4%	6.4%	7.3%	6.4%	6.5%	-	-	-	-
	5-9	5,272	4,483	5,056	5,229	5,059	8.9%	7.0%	7.2%	7.0%	6.5%	-	-	-	-
	10-14	5,882	4,773	4,484	5,144	4,800	9.9%	7.4%	6.4%	6.9%	6.1%	8.4%	9.0%	-0.1%	-0.0%
	15-19	5,359	5,245	4,348	5,084	5,212	9.1%	8.2%	6.2%	6.8%	6.7%	-0.5%	-3.0%	0.6%	-0.3%
	20-24	4,418	5,704	4,620	5,130	5,668	7.5%	8.9%	6.6%	6.9%	7.2%	-3.0%	-3.2%	14.4%	10.2%
	25-29	3,674	6,054	5,291	4,470	5,192	6.2%	9.4%	7.6%	6.0%	6.6%	13.0%	0.9%	2.8%	2.1%
	30-34	2,725	5,503	6,278	4,370	4,854	4.6%	8.6%	9.0%	5.9%	6.2%	24.6%	10.1%	-5.4%	-5.4%
	35-39	2,771	3,881	6,560	5,134	4,385	4.7%	6.0%	9.4%	6.9%	5.6%	5.6%	8.4%	-3.0%	-1.9%
	40-44	3,307	2,856	5,886	6,228	4,365	5.6%	4.4%	8.4%	8.4%	5.6%	4.8%	7.0%	-0.8%	-0.1%
	45-49	3,796	2,845	3,956	6,389	4,997	6.4%	4.4%	5.6%	8.6%	6.4%	2.7%	1.9%	-2.6%	-2.7%
	50-54	3,743	3,231	2,785	5,692	5,988	6.3%	5.0%	4.0%	7.6%	7.7%	-2.3%	-2.5%	-3.3%	-3.9%
	55-59	3,259	3,620	2,611	3,803	6,067	5.5%	5.6%	3.7%	5.1%	7.8%	-4.6%	-8.2%	-3.9%	-5.0%
	60-64	2,913	3,339	2,937	2,656	5,322	4.9%	5.2%	4.2%	3.6%	6.8%	-10.8%	-9.1%	-4.6%	-6.5%
	65-69	2,203	2,828	3,046	2,347	3,406	3.7%	4.4%	4.3%	3.1%	4.4%	-13.2%	-15.9%	-10.1%	-10.4%
	70-74	2,097	2,242	2,655	2,444	2,236	3.5%	3.5%	3.8%	3.3%	2.9%	-23.0%	-20.5%	-16.8%	-15.8%
	75-79	1,645	1,514	1,931	2,257	1,785	2.8%	2.4%	2.8%	3.0%	2.3%	-31.3%	-31.7%	-25.9%	-23.9%
	80-84	1,033	1,101	1,346	1,709	1,588	1.7%	1.7%	1.9%	2.3%	2.0%	-47.5%	-40.0%	-35.6%	-35.0%
	85+	710	983	1,134	1,689	2,184	1.2%	1.5%	1.6%	2.3%	2.8%	-40.2%	-25.1%	-12.5%	-3.2%
	TOTAL:	59,210	64,317	70,074	74,577	78,190	100.0%	100.0%	100.0%	100.0%	100.0%				
13 Hampden	0-4	37,680	28,022	34,480	33,641	37795	8.2%	6.3%	7.6%	7.0%	7.5%	-	-	-	-
	5-9	44,428	30,447	32,577	34,860	35667	9.7%	6.9%	7.1%	7.3%	7.1%	-	-	-	-
	10-14	46,237	36,348	29,728	35,029	34554	10.1%	8.2%	6.5%	7.3%	6.8%	-3.5%	6.1%	1.6%	2.7%
	15-19	41,831	42,840	32,724	35,395	37909	9.1%	9.7%	7.2%	7.4%	7.5%	-3.6%	7.5%	8.7%	8.7%
	20-24	36,089	39,242	35,552	32,168	37366	7.9%	8.9%	7.8%	6.7%	7.4%	-15.1%	-2.2%	8.2%	6.7%
	25-29	28,440	34,395	37,799	29,598	32364	6.2%	7.8%	8.3%	6.2%	6.4%	-17.8%	-11.8%	-9.6%	-8.6%
	30-34	22,736	31,823	38,240	33,259	30780	5.0%	7.2%	8.4%	6.9%	6.1%	-11.8%	-2.6%	-6.4%	-4.3%
	35-39	23,800	25,211	34,162	36,913	29599	5.2%	5.7%	7.5%	7.7%	5.9%	-11.4%	-0.7%	-2.3%	0.0%
	40-44	27,210	20,614	30,683	37,033	32460	5.9%	4.7%	6.7%	7.7%	6.4%	-9.3%	-3.6%	-3.2%	-2.4%
	45-49	29,381	21,356	24,033	32,926	35569	6.4%	4.8%	5.3%	6.9%	7.0%	-10.3%	-4.7%	-3.6%	-3.6%
	50-54	27,821	24,762	19,246	29,212	35230	6.1%	5.6%	4.2%	6.1%	7.0%	-9.0%	-6.6%	-4.8%	-4.9%
	55-59	23,356	26,555	18,988	22,377	30598	5.1%	6.0%	4.2%	4.7%	6.1%	-9.6%	-11.1%	-6.9%	-7.1%
	60-64	19,702	23,652	20,951	17,381	26281	4.3%	5.3%	4.6%	3.6%	5.2%	-15.0%	-15.4%	-9.7%	-10.0%
	65-69	15,969	18,901	21,087	16,234	19154	3.5%	4.3%	4.6%	3.4%	3.8%	-19.1%	-20.6%	-14.5%	-14.4%
	70-74	13,755	14,528	17,644	16,820	14047	3.0%	3.3%	3.9%	3.5%	2.8%	-26.3%	-25.4%	-19.7%	-19.2%
	75-79	10,460	10,845	12,765	15,376	11910	2.3%	2.4%	2.8%	3.2%	2.4%	-32.1%	-32.5%	-27.1%	-26.6%
	80-84	6,316	7,298	8,328	11,074	10575	1.4%	1.6%	1.8%	2.3%	2.1%	-46.9%	-42.7%	-37.2%	-37.1%
	85+	3,839	6,179	7,312	10,706	13557	0.8%	1.4%	1.6%	2.2%	2.7%	-40.9%	-32.6%	-16.1%	-11.8%
	TOTAL:	459,050	443,018	456,299	480,002	505415	100.0%	100.0%	100.0%	100.0%	100.0%				

Massachusetts Population Projections for Counties (1990-2010)*, with Percentage Distribtuion by Age Group and Cohort Growth

County Name	Age Group	Population 1970	Population 1980	Population 1990	Projection 2000	Projection 2010	Population 1970 (percent)	Population 1980 (percent)	Population 1990 (percent)	Projection 2000 (percent)	Projection 2010 (percent)	Cohort Growth 1970-1980	1980-1990	1990-2000	2000-2010
												(Percent change in cohort size over 10 years)			
15 Hampshire	0-4	8,296	6,656	8,078	7,477	7,661	6.7%	4.8%	5.5%	4.9%	4.8%	-	-	-	-
	5-9	9,813	7,763	8,309	8,154	7,613	7.9%	5.6%	5.7%	5.3%	4.8%	-	-	-	-
	10-14	10,350	9,110	7,394	8,349	7,774	8.3%	6.6%	5.0%	5.4%	4.9%	9.8%	11.1%	3.4%	4.0%
	15-19	17,457	17,866	16,510	17,199	17,021	14.1%	12.9%	11.3%	11.2%	10.7%	82.1%	112.7%	107.0%	108.7%
	20-24	16,722	22,833	21,003	20,045	20,909	13.5%	16.4%	14.3%	13.0%	13.2%	120.6%	130.5%	171.1%	150.4%
	25-29	7,663	12,731	11,395	9,174	9,848	6.2%	9.2%	7.8%	6.0%	6.2%	-27.1%	-36.2%	-44.4%	-42.7%
	30-34	5,697	10,842	11,685	9,776	9,310	4.6%	7.8%	8.0%	6.4%	5.9%	-35.2%	-48.8%	-53.5%	-53.6%
	35-39	5,517	7,529	11,817	10,782	8,847	4.4%	5.4%	8.1%	7.0%	5.6%	-1.7%	-7.2%	-5.4%	-3.6%
	40-44	6,236	5,687	10,686	11,420	9,578	5.0%	4.1%	7.3%	7.4%	6.0%	-0.2%	-1.4%	-2.3%	-2.0%
	45-49	7,016	5,482	7,222	11,434	10,426	5.7%	3.9%	4.9%	7.4%	6.6%	-0.6%	-4.1%	-3.2%	-3.3%
	50-54	6,836	6,027	5,265	10,108	10,801	5.5%	4.3%	3.6%	6.6%	6.8%	-3.4%	-7.4%	-5.4%	-5.4%
	55-59	5,865	6,393	5,016	6,784	10,676	4.7%	4.6%	3.4%	4.4%	6.7%	-8.9%	-8.5%	-6.1%	-6.6%
	60-64	4,749	6,068	5,229	4,818	9,138	3.8%	4.4%	3.6%	3.1%	5.7%	-11.2%	-13.2%	-8.5%	-9.6%
	65-69	3,735	4,825	5,304	4,360	5,874	3.0%	3.5%	3.6%	2.8%	3.7%	-17.7%	-17.0%	-13.1%	-13.4%
	70-74	3,121	3,430	4,593	4,229	3,911	2.5%	2.5%	3.1%	2.8%	2.5%	-27.8%	-24.3%	-19.1%	-18.8%
	75-79	2,494	2,500	3,343	3,926	3,269	2.0%	1.8%	2.3%	2.6%	2.1%	-33.1%	-30.7%	-26.0%	-25.0%
	80-84	1,463	1,648	2,058	2,941	2,728	1.2%	1.2%	1.4%	1.9%	1.7%	-47.2%	-40.0%	-36.0%	-35.5%
	85+	951	1,423	1,653	2,692	3,605	0.8%	1.0%	1.1%	1.8%	2.3%	-42.9%	-33.9%	-19.5%	-8.2%
	TOTAL:	123,981	138,813	146,560	153,668	158,989	100.0%	100.0%	100.0%	100.0%	100.0%				
17 Middlesex	0-4	118,883	75,926	92,223	87,890	86,541	8.5%	5.6%	6.6%	6.0%	5.8%	-	-	-	-
	5-9	136,005	85,600	79,524	89,600	83,916	9.7%	6.3%	5.7%	6.1%	5.6%	-	-	-	-
	10-14	138,944	109,490	73,545	90,200	86,791	9.9%	8.0%	5.3%	6.2%	5.8%	-7.9%	-3.1%	-2.2%	-1.3%
	15-19	124,532	131,489	92,606	90,560	100,473	8.9%	9.6%	6.6%	6.2%	6.7%	-3.3%	8.2%	13.9%	12.1%
	20-24	115,923	135,527	125,262	100,219	115,799	8.3%	9.9%	9.0%	6.9%	7.7%	-2.5%	14.4%	36.3%	28.4%
	25-29	98,610	124,674	143,050	96,835	95,456	7.1%	9.1%	10.2%	6.6%	6.3%	0.1%	8.8%	4.6%	5.4%
	30-34	78,313	112,002	132,235	115,443	95,022	5.6%	8.2%	9.5%	7.9%	6.3%	-3.4%	-2.4%	-7.8%	-5.2%
	35-39	77,669	85,913	114,874	133,127	93,603	5.6%	6.3%	8.2%	9.1%	6.2%	-12.9%	-7.9%	-6.9%	-3.3%
	40-44	83,780	70,771	103,983	125,513	110,325	6.0%	5.2%	7.4%	8.6%	7.3%	-9.6%	-7.2%	-5.1%	-4.4%
	45-49	82,971	70,258	79,885	109,142	126,149	5.9%	5.1%	5.7%	7.5%	8.4%	-9.5%	-7.0%	-5.0%	-5.2%
	50-54	75,396	74,670	64,812	97,720	117,907	5.4%	5.5%	4.6%	6.7%	7.8%	-10.9%	-8.4%	-6.0%	-6.1%
	55-59	66,801	71,928	61,563	73,371	100,164	4.8%	5.3%	4.4%	5.0%	6.7%	-13.3%	-12.4%	-8.2%	-8.2%
	60-64	58,318	60,442	60,602	56,813	85,525	4.2%	4.4%	4.3%	3.9%	5.7%	-19.8%	-18.8%	-12.3%	-12.5%
	65-69	46,707	50,242	54,595	50,962	60,767	3.3%	3.7%	3.9%	3.5%	4.0%	-24.8%	-24.1%	-17.2%	-17.2%
	70-74	38,330	40,713	42,975	47,184	44,260	2.7%	3.0%	3.1%	3.2%	2.9%	-30.2%	-28.9%	-22.1%	-22.1%
	75-79	27,402	30,678	33,736	39,512	36,826	2.0%	2.2%	2.4%	2.7%	2.4%	-34.3%	-32.9%	-27.6%	-27.7%
	80-84	17,010	20,434	23,106	26,980	29,362	1.2%	1.5%	1.7%	1.8%	2.0%	-46.7%	-43.2%	-37.2%	-37.8%
	85+	11,674	16,277	19,886	28,604	34,708	0.8%	1.2%	1.4%	2.0%	2.3%	-40.6%	-35.2%	-15.2%	-12.2%
	TOTAL:	1,397,268	1,367,034	1,398,462	1,459,675	1,503,594	100.0%	100.0%	100.0%	100.0%	100.0%				

Massachusetts Population Projections for Counties (1990-2010)*, with Percentage Distribtuion by Age Group and Cohort Growth

County Name	Age Group	Population 1970	Population 1980	Population 1990	Projection 2000	Projection 2010	Population 1970 (percent)	Population 1980 (percent)	Population 1990 (percent)	Projection 2000 (percent)	Projection 2010 (percent)	Cohort Growth 1970-1980	1980-1990	1990-2000	2000-2010
												(Percent change in cohort size over 10 years)			
19 Nantucket	0-4	289	257	435	491	504	7.7%	5.1%	7.2%	7.1%	6.5%	-	-	-	-
	5-9	363	288	361	514	482	9.6%	5.7%	6.0%	7.4%	6.3%	-	-	-	-
	10-14	299	306	286	445	500	7.9%	6.0%	4.8%	6.4%	6.5%	5.9%	11.3%	2.3%	1.8%
	15-19	290	361	268	363	494	7.7%	7.1%	4.5%	5.2%	6.4%	-0.6%	-6.9%	0.6%	-3.9%
	20-24	278	373	374	367	523	7.4%	7.3%	6.2%	5.3%	6.8%	24.7%	22.2%	28.3%	17.5%
	25-29	204	482	603	388	481	5.4%	9.5%	10.0%	5.6%	6.2%	66.2%	67.0%	44.8%	32.5%
	30-34	206	493	639	504	499	5.5%	9.7%	10.6%	7.3%	6.5%	77.3%	71.3%	34.8%	36.0%
	35-39	204	266	604	656	444	5.4%	5.2%	10.0%	9.5%	5.8%	30.4%	25.3%	8.8%	14.4%
	40-44	242	252	503	637	510	6.4%	5.0%	8.4%	9.2%	6.6%	22.3%	2.0%	-0.3%	1.2%
	45-49	217	259	306	611	659	5.7%	5.1%	5.1%	8.8%	8.6%	27.0%	15.0%	1.2%	0.5%
	50-54	227	318	269	499	625	6.0%	6.3%	4.5%	7.2%	8.1%	31.4%	6.7%	-0.8%	-1.9%
	55-59	207	272	258	304	586	5.5%	5.3%	4.3%	4.4%	7.6%	25.3%	-0.4%	-0.7%	-4.1%
	60-64	205	283	288	257	459	5.4%	5.6%	4.8%	3.7%	6.0%	24.7%	-9.4%	-4.5%	-8.0%
	65-69	194	267	244	234	272	5.1%	5.2%	4.1%	3.4%	3.5%	29.0%	-10.3%	-9.3%	-10.5%
	70-74	133	246	186	221	196	3.5%	4.8%	3.1%	3.2%	2.5%	20.0%	-34.3%	-23.3%	-23.7%
	75-79	107	178	173	173	166	2.8%	3.5%	2.9%	2.5%	2.2%	-8.2%	-35.2%	-29.1%	-29.1%
	80-84	65	98	119	113	134	1.7%	1.9%	2.0%	1.6%	1.7%	-26.3%	-51.6%	-39.2%	-39.4%
	85+	44	88	96	146	164	1.2%	1.7%	1.6%	2.1%	2.1%	-17.8%	-46.1%	-15.6%	-5.2%
	TOTAL:	3,774	5,087	6,012	6,923	7,698	100.0%	100.0%	100.0%	100.0%	100.0%				
21 Norfolk	0-4	49,130	30,770	40,283	36,185	32,906	8.1%	5.1%	6.5%	5.7%	5.2%	-	-	-	-
	5-9	60,782	37,455	35,456	39,375	34,141	10.0%	6.2%	5.8%	6.2%	5.4%	-	-	-	-
	10-14	64,021	50,821	33,070	41,139	37,197	10.6%	8.4%	5.4%	6.5%	5.9%	3.4%	7.5%	2.1%	2.8%
	15-19	54,993	58,744	38,814	37,986	41,710	9.1%	9.7%	6.3%	6.0%	6.6%	-3.4%	3.6%	7.1%	5.9%
	20-24	42,974	53,972	48,939	37,038	44,192	7.1%	8.9%	7.9%	5.8%	7.0%	-15.7%	-3.7%	12.0%	7.4%
	25-29	37,022	49,137	55,959	36,984	36,229	6.1%	8.1%	9.1%	5.8%	5.7%	-10.6%	-4.7%	-4.7%	-4.6%
	30-34	32,072	46,168	55,139	46,806	36,468	5.3%	7.6%	8.9%	7.4%	5.7%	7.4%	2.2%	-4.4%	-1.5%
	35-39	33,811	38,378	50,477	55,166	38,081	5.6%	6.3%	8.2%	8.7%	6.0%	3.7%	2.7%	-1.4%	3.0%
	40-44	37,578	32,072	46,539	54,432	46,556	6.2%	5.3%	7.6%	8.6%	7.3%	0.0%	0.8%	-1.3%	-0.5%
	45-49	37,963	32,961	37,135	48,847	53,294	6.3%	5.4%	6.0%	7.7%	8.4%	-2.5%	-3.2%	-3.2%	-3.4%
	50-54	34,662	35,483	29,931	44,124	51,559	5.7%	5.8%	4.9%	7.0%	8.1%	-5.6%	-6.7%	-5.2%	-5.3%
	55-59	30,292	34,451	29,152	34,257	44,945	5.0%	5.7%	4.7%	5.4%	7.1%	-9.3%	-11.6%	-7.8%	-8.0%
	60-64	26,745	29,400	29,213	26,352	38,721	4.4%	4.8%	4.7%	4.2%	6.1%	-15.2%	-17.7%	-12.0%	-12.2%
	65-69	21,205	24,090	26,452	24,238	28,514	3.5%	4.0%	4.3%	3.8%	4.5%	-20.5%	-23.2%	-16.9%	-16.8%
	70-74	17,270	20,254	21,291	22,955	20,762	2.9%	3.3%	3.5%	3.6%	3.3%	-24.3%	-27.6%	-21.4%	-21.2%
	75-79	12,213	14,908	16,716	19,396	17,789	2.0%	2.5%	2.7%	3.1%	2.8%	-29.7%	-30.6%	-26.7%	-26.6%
	80-84	7,275	9,990	11,716	13,480	14,438	1.2%	1.6%	1.9%	2.1%	2.3%	-42.2%	-42.2%	-36.7%	-37.1%
	85+	5,043	7,533	9,802	14,468	17,607	0.8%	1.2%	1.6%	2.3%	2.8%	-38.3%	-34.3%	-13.4%	-9.2%
	TOTAL:	605,051	606,587	616,084	633,228	635,109	100.0%	100.0%	100.0%	100.0%	100.0%				

Massachusetts Population Projections for Counties (1990-2010)*, with Percentage Distribtuion by Age Group and Cohort Growth

County Name	Age Group	Population 1970	Population 1980	Population 1990	Projection 2000	Projection 2010	Population 1970 (percent)	Population 1980 (percent)	Population 1990 (percent)	Projection 2000 (percent)	Projection 2010 (percent)	Cohort Growth 1970-1980	1980-1990	1990-2000	2000-2010
												(Percent change in cohort size over 10 years)			
23 Plymouth	0-4	33,531	29,101	33,718	32,391	34,942	10.1%	7.2%	7.7%	6.9%	7.0%	-	-	-	-
	5-9	37,850	33,615	31,918	34,407	33,915	11.4%	8.3%	7.3%	7.3%	6.8%	-	-	-	-
	10-14	35,942	39,680	30,389	34,267	33,259	10.8%	9.8%	7.0%	7.3%	6.7%	18.3%	4.4%	1.6%	2.7%
	15-19	27,860	38,587	31,950	32,342	34,891	8.4%	9.5%	7.3%	6.9%	7.0%	1.9%	-5.0%	1.3%	1.4%
	20-24	21,592	30,931	31,888	28,847	32,414	6.5%	7.6%	7.3%	6.1%	6.5%	-13.9%	-19.6%	-5.1%	-5.4%
	25-29	23,191	31,873	34,831	29,605	30,105	7.0%	7.9%	8.0%	6.3%	6.0%	14.4%	-9.7%	-7.3%	-6.9%
	30-34	19,331	34,666	38,048	34,530	31,945	5.8%	8.6%	8.7%	7.3%	6.4%	60.6%	23.0%	8.3%	10.7%
	35-39	18,668	29,323	36,609	36,744	32,017	5.6%	7.2%	8.4%	7.8%	6.4%	26.4%	14.9%	5.5%	8.1%
	40-44	19,169	21,094	35,097	37,831	34,608	5.8%	5.2%	8.1%	8.1%	6.9%	9.1%	1.2%	-0.6%	0.2%
	45-49	19,093	19,364	27,476	35,097	35,186	5.7%	4.8%	6.3%	7.5%	7.0%	3.7%	-6.3%	-4.1%	-4.2%
	50-54	17,578	19,276	19,613	33,296	35,879	5.3%	4.8%	4.5%	7.1%	7.2%	0.6%	-7.0%	-5.1%	-5.2%
	55-59	15,133	18,863	17,446	25,547	32,572	4.5%	4.7%	4.0%	5.4%	6.5%	-1.2%	-9.9%	-7.0%	-7.2%
	60-64	12,500	16,547	16,365	17,704	29,848	3.8%	4.1%	3.8%	3.8%	6.0%	-5.9%	-15.1%	-9.7%	-10.4%
	65-69	10,136	14,390	15,701	15,289	22,183	3.0%	3.5%	3.6%	3.3%	4.4%	-4.9%	-16.8%	-12.4%	-13.2%
	70-74	8,424	10,953	12,855	13,486	14,560	2.5%	2.7%	3.0%	2.9%	2.9%	-12.4%	-22.3%	-17.6%	-17.8%
	75-79	6,604	7,579	9,758	11,597	11,254	2.0%	1.9%	2.2%	2.5%	2.3%	-25.2%	-32.2%	-26.1%	-26.4%
	80-84	4,084	5,157	6,363	8,272	8,603	1.2%	1.3%	1.5%	1.8%	1.7%	-38.8%	-41.9%	-35.7%	-36.2%
	85+	2,628	4,438	5,250	8,611	10,982	0.8%	1.1%	1.2%	1.8%	2.2%	-32.8%	-30.7%	-11.8%	-5.3%
	TOTAL:	333,314	405,437	435,275	469,863	499,163	100.0%	100.0%	100.0%	100.0%	100.0%				
25 Suffolk	0-4	56991	34,534	44,419	49,974	51,908	7.8%	5.3%	6.7%	6.9%	6.5%	-	-	-	-
	5-9	59498	34,381	34,809	49,788	50,978	8.1%	5.3%	5.2%	6.9%	6.4%	-	-	-	-
	10-14	59273	42,220	30,851	41,924	48,152	8.1%	6.5%	4.6%	5.8%	6.0%	-25.9%	-10.7%	-5.6%	-3.6%
	15-19	68914	62,872	47,832	48,750	63,847	9.4%	9.7%	7.2%	6.7%	8.0%	5.7%	39.1%	40.0%	28.2%
	20-24	85144	89,559	84,439	73,270	84,243	11.6%	13.8%	12.7%	10.1%	10.6%	51.1%	100.0%	137.5%	100.9%
	25-29	53993	70,450	82,724	56,670	57,865	7.3%	10.8%	12.5%	7.8%	7.3%	2.2%	31.6%	18.5%	18.7%
	30-34	35956	50,507	66,168	64,237	57,011	4.9%	7.8%	10.0%	8.8%	7.2%	-40.7%	-26.1%	-23.9%	-22.2%
	35-39	33661	34,432	49,751	67,817	48,279	4.6%	5.3%	7.5%	9.3%	6.1%	-36.2%	-29.4%	-18.0%	-14.8%
	40-44	37173	27,287	39,415	58,426	57,566	5.1%	4.2%	5.9%	8.0%	7.2%	-24.1%	-22.0%	-11.7%	-10.4%
	45-49	38608	27,213	29,967	46,166	62,974	5.3%	4.2%	4.5%	6.4%	7.9%	-19.2%	-13.0%	-7.2%	-7.1%
	50-54	38942	31,062	24,858	37,408	55,295	5.3%	4.8%	3.7%	5.2%	6.9%	-16.4%	-8.9%	-5.1%	-5.4%
	55-59	37901	31,524	23,738	27,985	42,941	5.2%	4.8%	3.6%	3.9%	5.4%	-18.3%	-12.8%	-6.6%	-7.0%
	60-64	35568	29,293	25,362	22,386	33,661	4.8%	4.5%	3.8%	3.1%	4.2%	-24.8%	-18.4%	-9.9%	-10.0%
	65-69	30836	26,432	23,913	20,243	24,021	4.2%	4.1%	3.6%	2.8%	3.0%	-30.3%	-24.1%	-14.7%	-14.2%
	70-74	25838	21,624	19,545	19,727	17,530	3.5%	3.3%	2.9%	2.7%	2.2%	-39.2%	-33.3%	-22.2%	-21.7%
	75-79	18314	16,688	15,846	16,773	14,303	2.5%	2.6%	2.4%	2.3%	1.8%	-45.9%	-40.0%	-29.9%	-29.3%
	80-84	11198	11,214	10,781	11,852	12,024	1.5%	1.7%	1.6%	1.6%	1.5%	-56.6%	-50.1%	-39.4%	-39.0%
	85+	7382	8,850	9,488	12,678	14,363	1.0%	1.4%	1.4%	1.7%	1.8%	-51.7%	-43.1%	-20.0%	-14.4%
	TOTAL:	735,190	650,142	663,906	726,074	796,961	100.0%	100.0%	100.0%	100.0%	100.0%				

Massachusetts Population Projections for Counties (1990-2010)*, with Percentage Distribtuion by Age Group and Cohort Growth

County Name	Age Group	Population 1970	Population 1980	Population 1990	Projection 2000	Projection 2010	Population 1970 (percent)	Population 1980 (percent)	Population 1990 (percent)	Projection 2000 (percent)	Projection 2010 (percent)	Cohort Growth 1970-1980	1980-1990	1990-2000	2000-2010
												(Percent change in cohort size over 10 years)			
27 Worcester	0-4	52,395	41,637	54,324	52,815	58,731	8.2%	6.4%	7.7%	6.8%	7.1%	-	-	-	-
	5-9	60,604	45,395	48,623	54,886	55,258	9.5%	7.0%	6.9%	7.1%	6.7%	-	-	-	-
	10-14	62,919	53,266	44,444	55,016	53,879	9.9%	8.2%	6.3%	7.1%	6.5%	1.7%	6.7%	1.3%	2.0%
	15-19	58,815	62,146	50,633	54,957	61,023	9.2%	9.6%	7.1%	7.1%	7.3%	2.5%	11.5%	13.0%	11.2%
	20-24	49,054	59,707	56,431	52,338	62,099	7.7%	9.2%	8.0%	6.8%	7.5%	-5.1%	5.9%	17.8%	12.9%
	25-29	38,582	51,845	62,112	48,745	53,231	6.0%	8.0%	8.8%	6.3%	6.4%	-11.9%	-0.1%	-3.7%	-3.1%
	30-34	31,779	47,828	64,783	55,521	52,576	5.0%	7.4%	9.1%	7.2%	6.3%	-2.5%	8.5%	-1.6%	0.5%
	35-39	31,847	38,512	57,118	63,250	50,823	5.0%	6.0%	8.0%	8.2%	6.1%	-0.2%	10.2%	1.8%	4.3%
	40-44	36,559	30,736	49,818	64,682	55,791	5.7%	4.8%	7.0%	8.4%	6.7%	-3.3%	4.2%	-0.2%	0.5%
	45-49	39,412	29,813	37,960	55,831	61,679	6.2%	4.6%	5.3%	7.2%	7.4%	-6.4%	-1.4%	-2.3%	-2.5%
	50-54	39,400	33,914	29,520	47,909	61,956	6.2%	5.2%	4.2%	6.2%	7.5%	-7.2%	-4.0%	-3.8%	-4.2%
	55-59	34,555	35,552	27,596	35,945	52,493	5.4%	5.5%	3.9%	4.7%	6.3%	-9.8%	-7.4%	-5.3%	-6.0%
	60-64	29,001	32,790	29,471	27,052	43,375	4.5%	5.1%	4.2%	3.5%	5.2%	-16.8%	-13.1%	-8.4%	-9.5%
	65-69	23,306	27,650	29,130	24,087	31,131	3.7%	4.3%	4.1%	3.1%	3.7%	-20.0%	-18.1%	-12.7%	-13.4%
	70-74	19,644	21,159	25,167	24,240	22,352	3.1%	3.3%	3.5%	3.1%	2.7%	-27.0%	-23.2%	-17.7%	-17.4%
	75-79	15,000	15,473	19,306	21,842	18,265	2.4%	2.4%	2.7%	2.8%	2.2%	-33.6%	-30.2%	-25.0%	-24 2%
	80-84	9,027	10,289	12,437	16,158	15,664	1.4%	1.6%	1.8%	2.1%	1.9%	-47.6%	-41.2%	-35.8%	-35.4%
	85+	6,070	8,640	10,816	16,102	20,279	1.0%	1.3%	1.5%	2.1%	2.4%	-42.4%	-30.1%	-16.6%	-7.2%
	TOTAL:	637,969	646,352	709,689	771,376	830,605	100.0%	100.0%	100.0%	100.0%	100.0%				

PROJECTION OF THE POPULATION
MASSACHUSETTS CITIES AND TOWNS
1990 to 2010

Part III: County Summary Tables and Graphs

County Summary Tables and Graphs

Barnstable County.....C1
Berkshire County.....C2
Bristol County.....C3
Dukes County.....C4
Essex County..... C5
Franklin County..... C6
Hampden County..... C7
Hampshire County..... C8
Middlesex County..... C9
Nantucket County.....C10
Norfolk County.....C11
Plymouth County.....C12
Suffolk County.....C13
Worcester County.....C14

Detailed Age, Race, and Sex County Summaries

Barnstable County..... R1
BerkshireCounty..... R2
Bristol County..... R3
Dukes County..... R4
Essex County..... R5
Franklin County.....R6
Hampden County.....R7
Hampshire County.....R8
Middlesex County.....R9
Nantucket County.....R10
Norfolk County.....R11
Plymouth County.....R12
Suffolk County.....R13
Worcester County.....R14

Prepared by MISER, 128 Thompson Hall, UMASS, Amherst 01003

COUNTY Summary Graphs and Tables

Barnstable

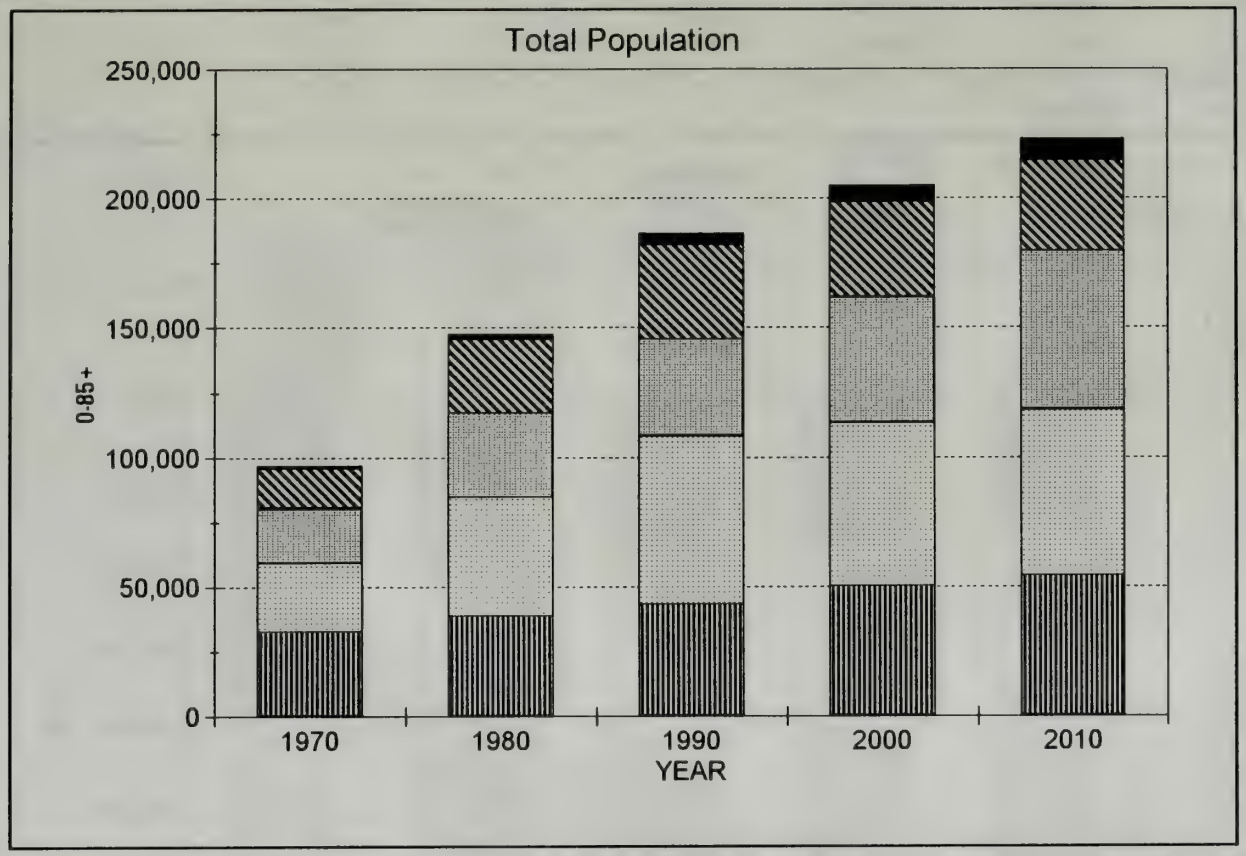

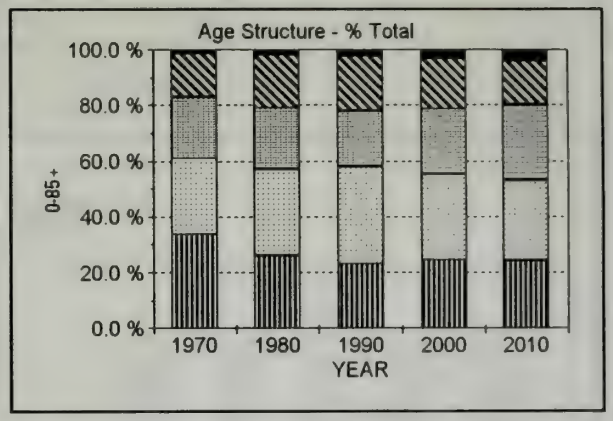

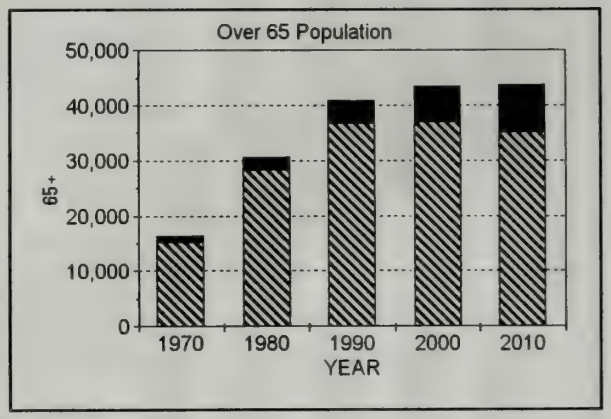

0-19 | 20-44 | 45-64 | 65-84 | 85+

YEAR	AGES 0-19	AGES 20-44	AGES 45-64	AGES 65-84	AGES 85+	ALL AGES
1970	32,709	26,438	21,161	15,248	1,100	96,656
1980	38,731	45,955	32,514	28,300	2,425	147,925
1990	43,205	65,251	37,247	36,725	4,174	186,602
2000	50,211	63,196	48,385	36,858	6,750	205,400
2010	54,220	64,259	61,049	35,088	8,588	223,204

COUNTY Summary Graphs and Tables

Berkshire

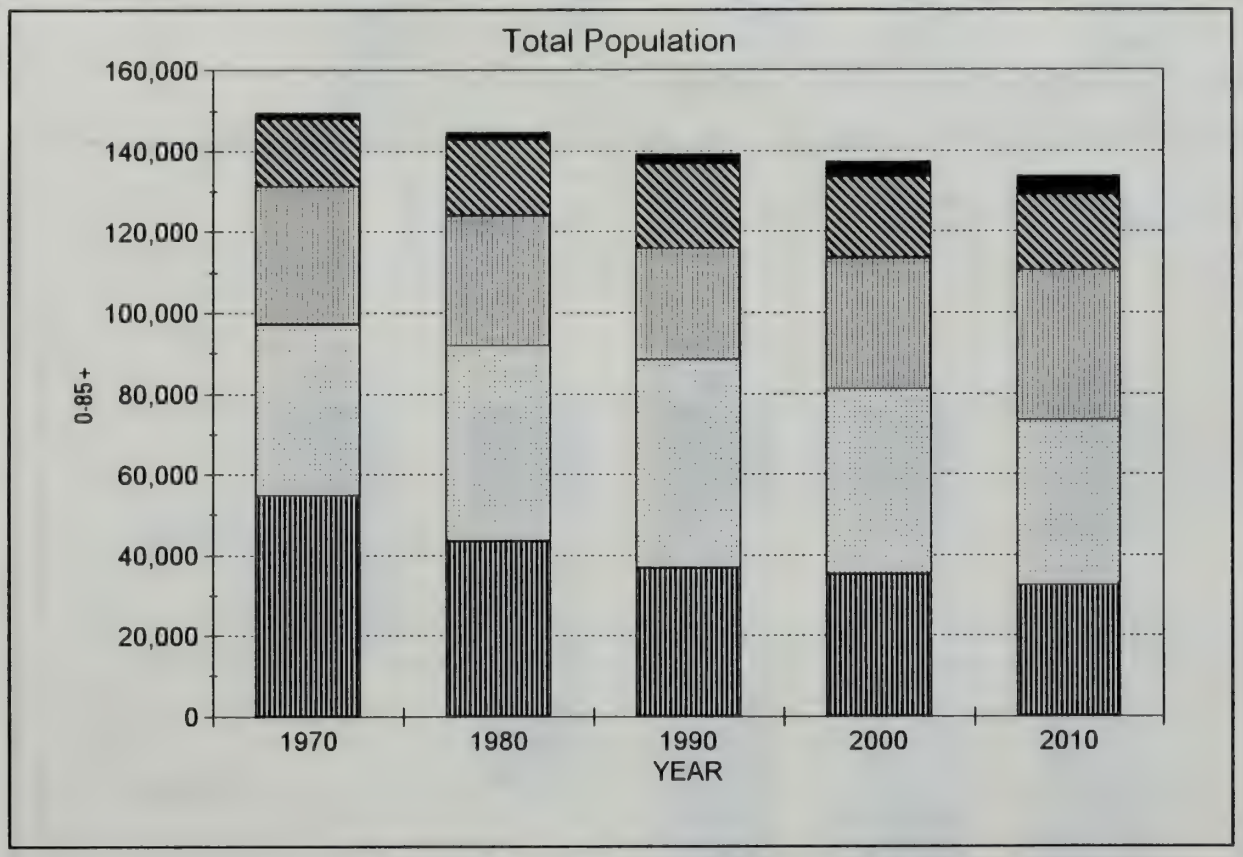

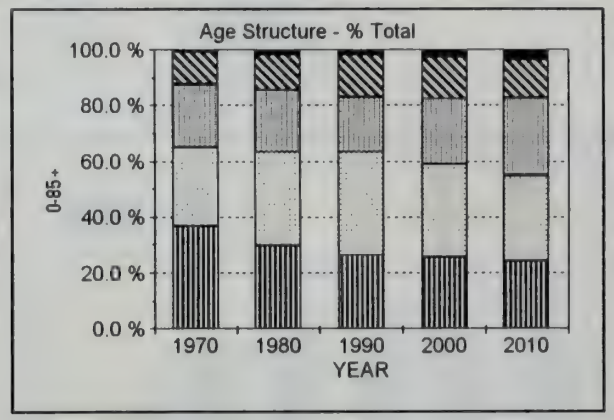

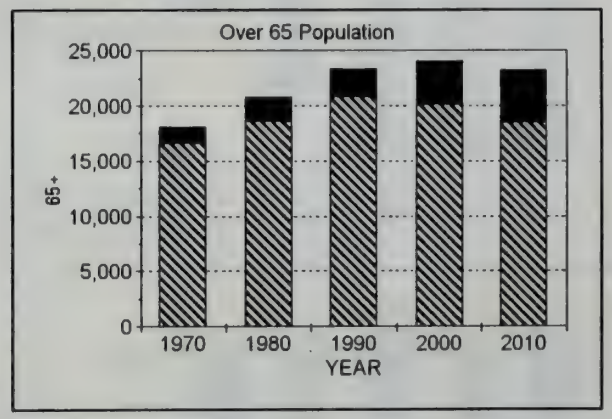

0-19 | 20-44 | 45-64 | 65-84 | 85+

YEAR	AGES 0-19	AGES 20-44	AGES 45-64	AGES 65-84	AGES 85+	ALL AGES
1970	54,880	42,348	34,008	16,622	1,544	149,402
1980	43,420	48,539	32,116	18,615	2,185	144,875
1990	36,712	51,758	27,405	20,835	2,609	139,319
2000	35,211	45,861	32,346	20,095	3,972	137,485
2010	32,374	41,025	37,086	18,477	4,812	133,774

COUNTY Summary Graphs and Tables

Bristol

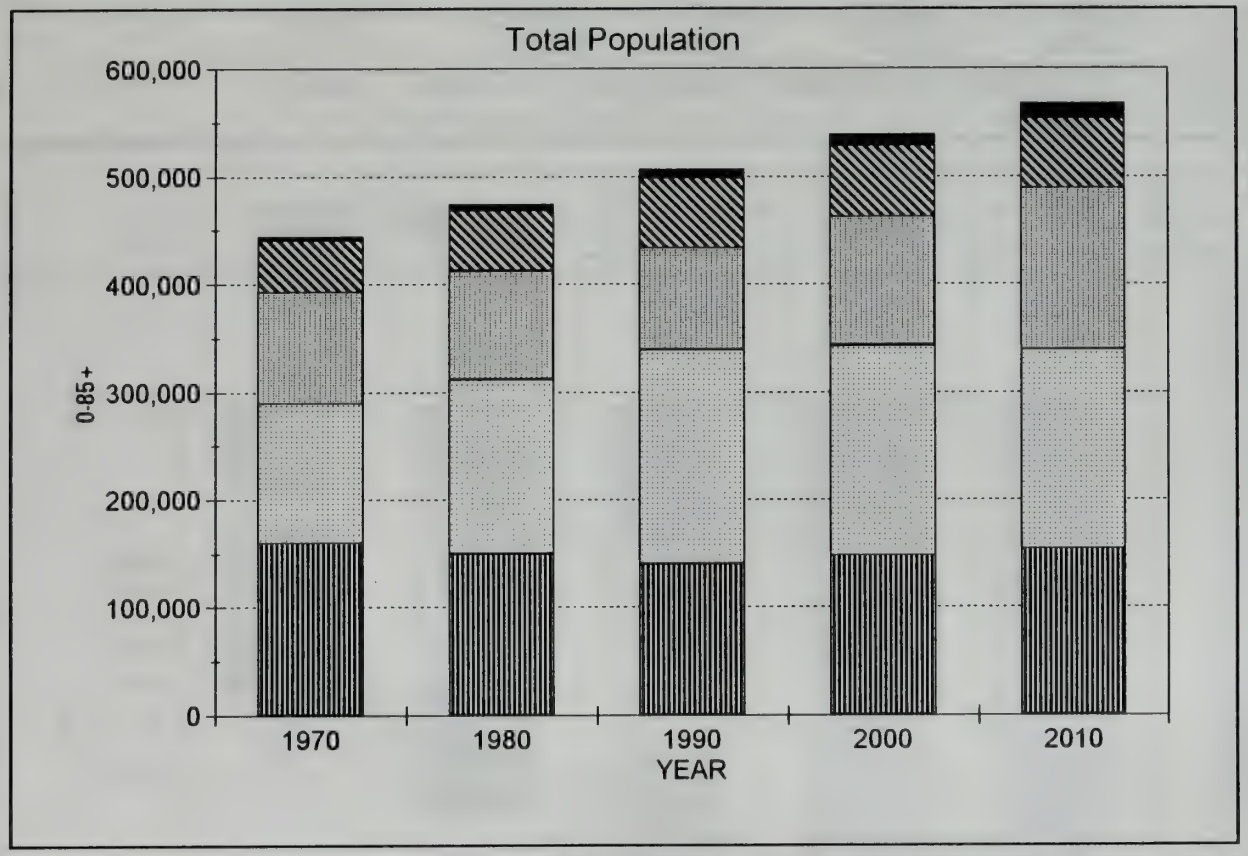

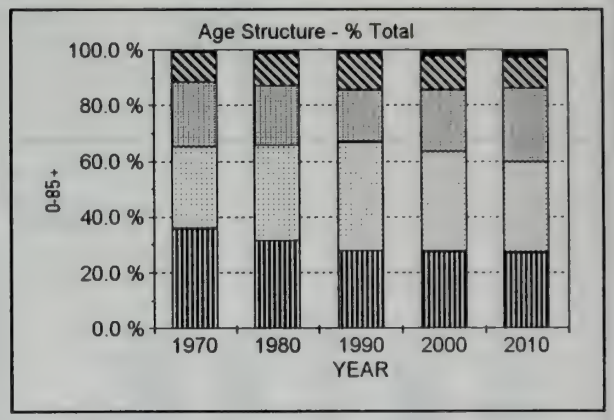

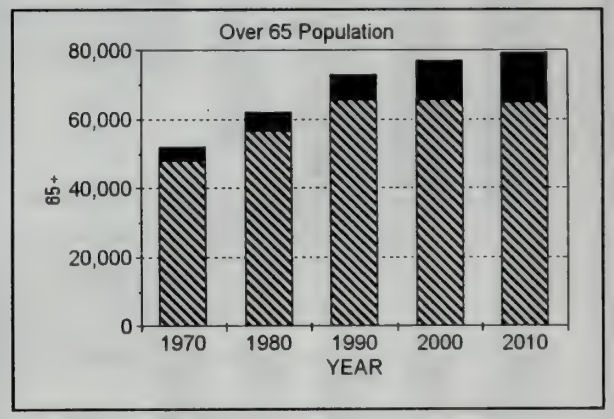

0-19 | 20-44 | 45-64 | 65-84 | 85+

YEAR	AGES 0-19	AGES 20-44	AGES 45-64	AGES 65-84	AGES 85+	ALL AGES
1970	159,836	129,779	102,777	48,093	3,816	444,301
1980	149,920	161,974	100,687	56,443	5,617	474,641
1990	140,458	198,647	94,304	65,490	7,426	506,325
2000	148,286	194,436	119,551	65,624	11,624	539,521
2010	154,341	184,303	149,884	64,586	14,654	567,768

COUNTY Summary Graphs and Tables

Dukes

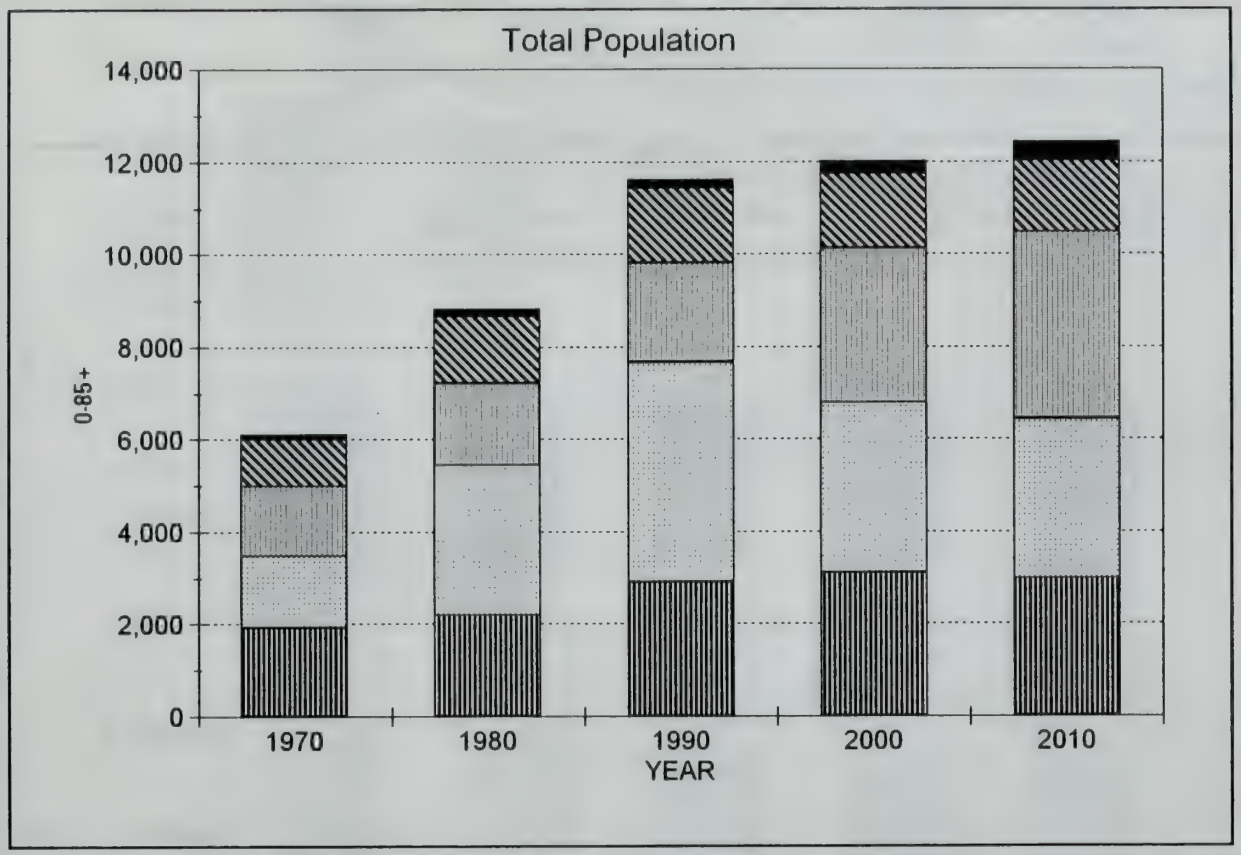

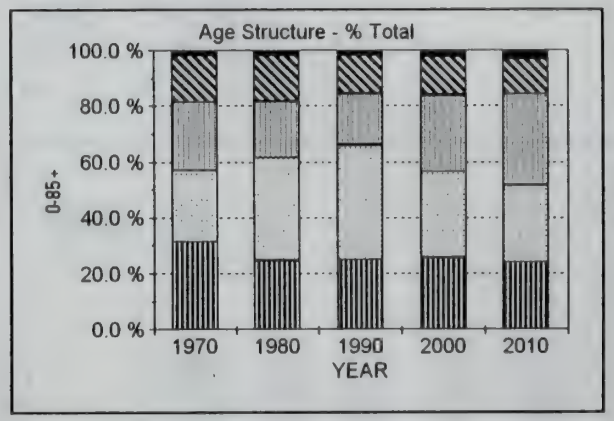

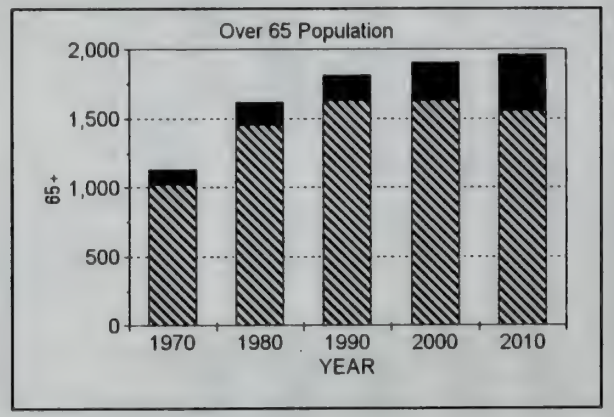

0-19 20-44 45-64 65-84 85+

YEAR	AGES 0-19	AGES 20-44	AGES 45-64	AGES 65-84	AGES 85+	ALL AGES
1970	1,925	1,558	1,505	1,024	105	6,117
1980	2,195	3,248	1,774	1,455	163	8,835
1990	2,903	4,768	2,142	1,631	185	11,629
2000	3,098	3,688	3,337	1,632	278	12,033
2010	2,985	3,450	4,041	1,556	410	12,442

COUNTY Summary Graphs and Tables

COUNTY Summary Graphs and Tables

Essex

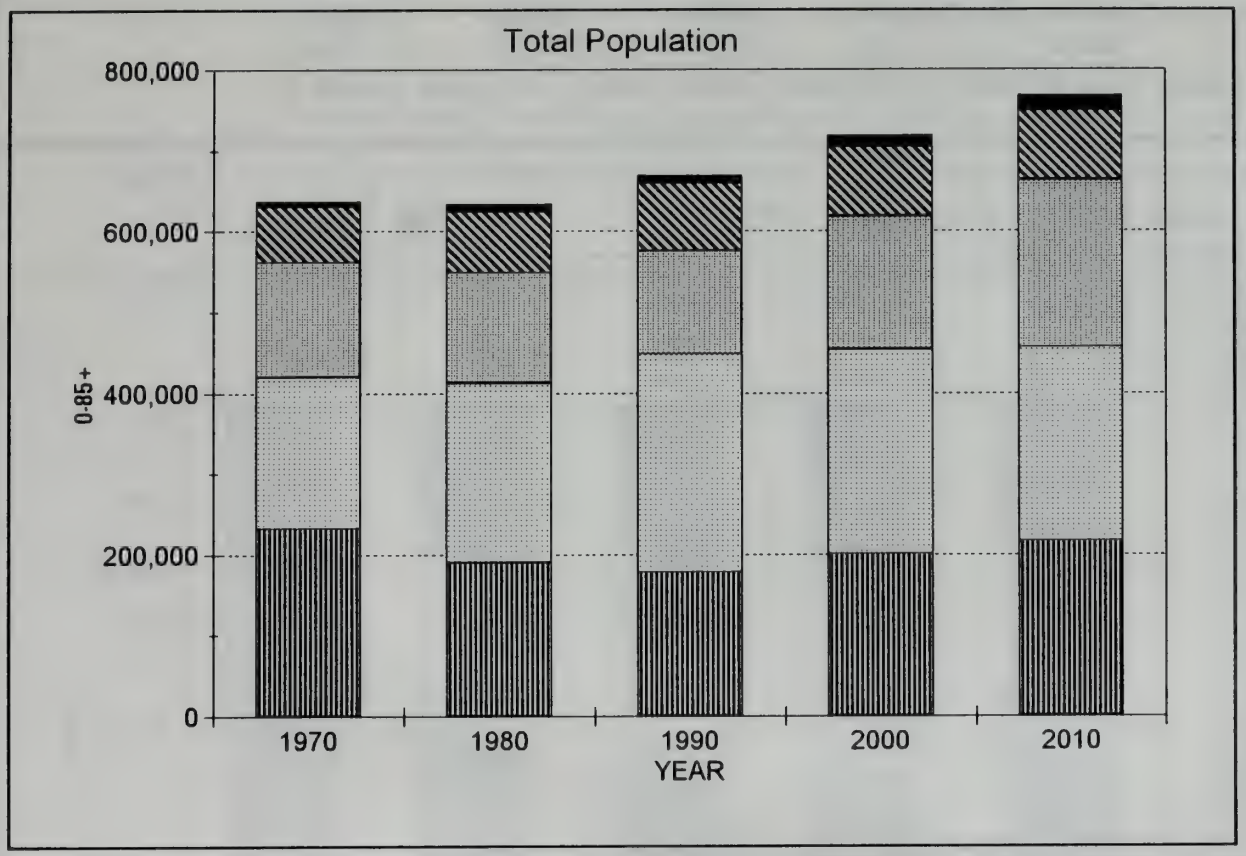

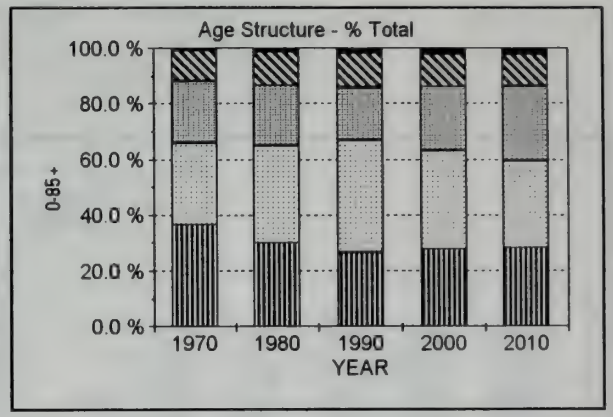

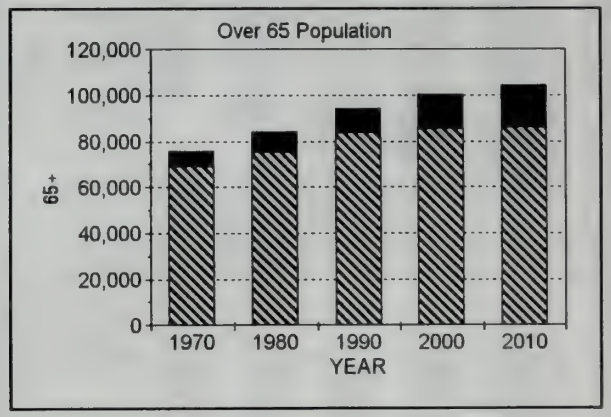

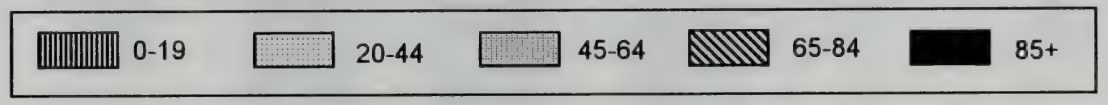

YEAR	AGES 0-19	AGES 20-44	AGES 45-64	AGES 65-84	AGES 85+	ALL AGES
1970	232,898	187,221	142,089	69,135	6,544	637,887
1980	190,593	221,872	136,783	75,315	9,069	633,632
1990	178,120	269,889	127,890	83,774	10,407	670,080
2000	200,438	253,276	164,864	85,208	15,274	719,060
2010	216,506	239,556	207,292	85,918	18,420	767,692

COUNTY Summary Graphs and Tables

Franklin

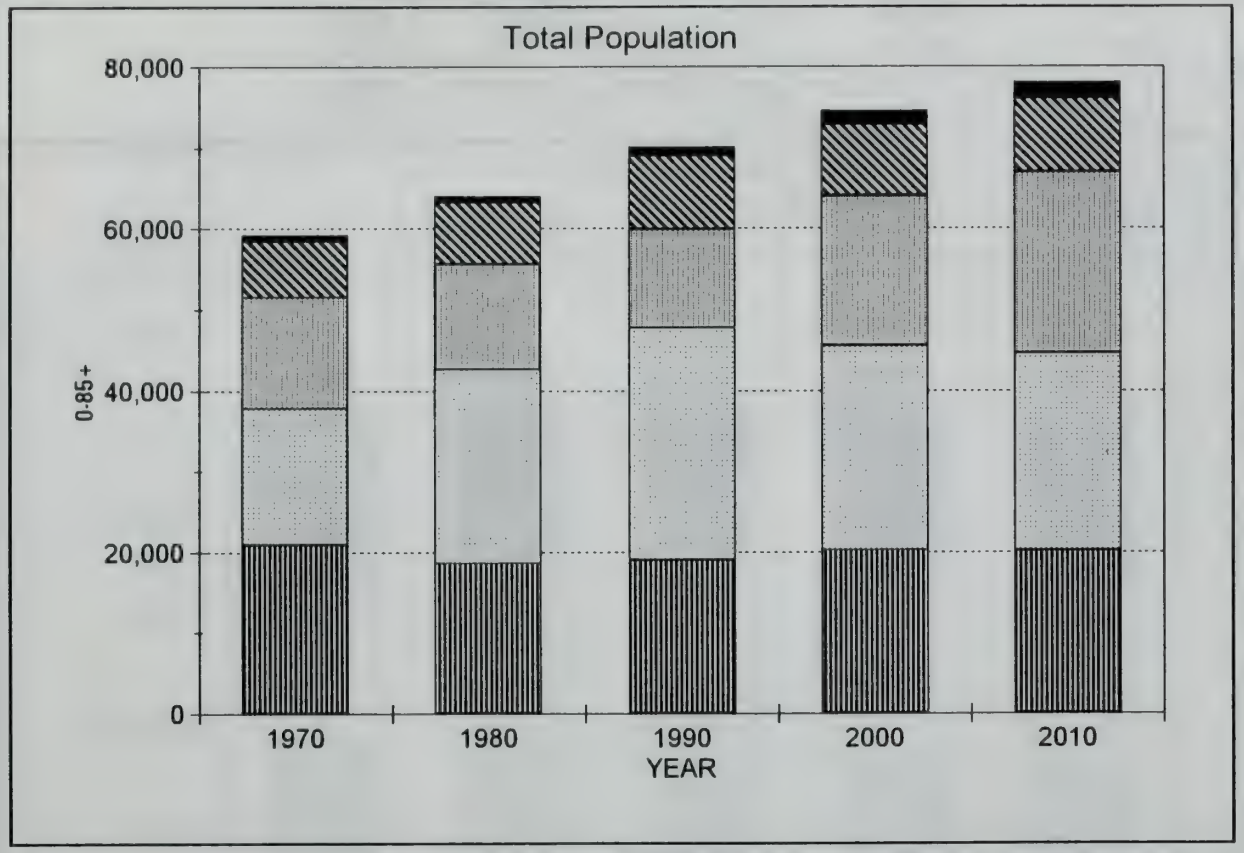

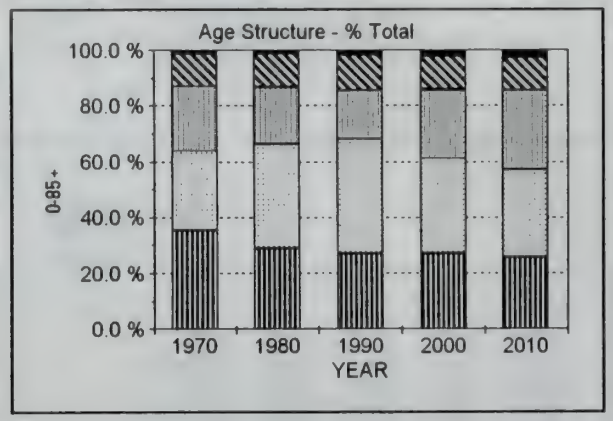

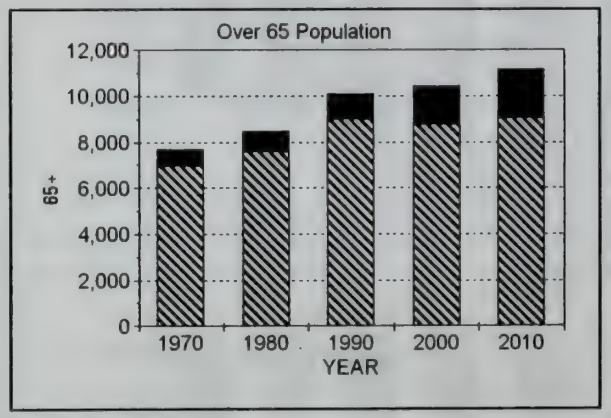

0-19 | 20-44 | 45-64 | 65-84 | 85+

YEAR	AGES 0-19	AGES 20-44	AGES 45-64	AGES 65-84	AGES 85+	ALL AGES
1970	20,916	16,895	13,711	6,978	710	59,210
1980	18,616	23,964	13,025	7,584	922	64,111
1990	19,038	28,635	12,289	8,978	1,134	70,074
2000	20,259	25,332	18,540	8,757	1,689	74,577
2010	20,153	24,464	22,374	9,015	2,184	78,190

COUNTY Summary Graphs and Tables

Hampden

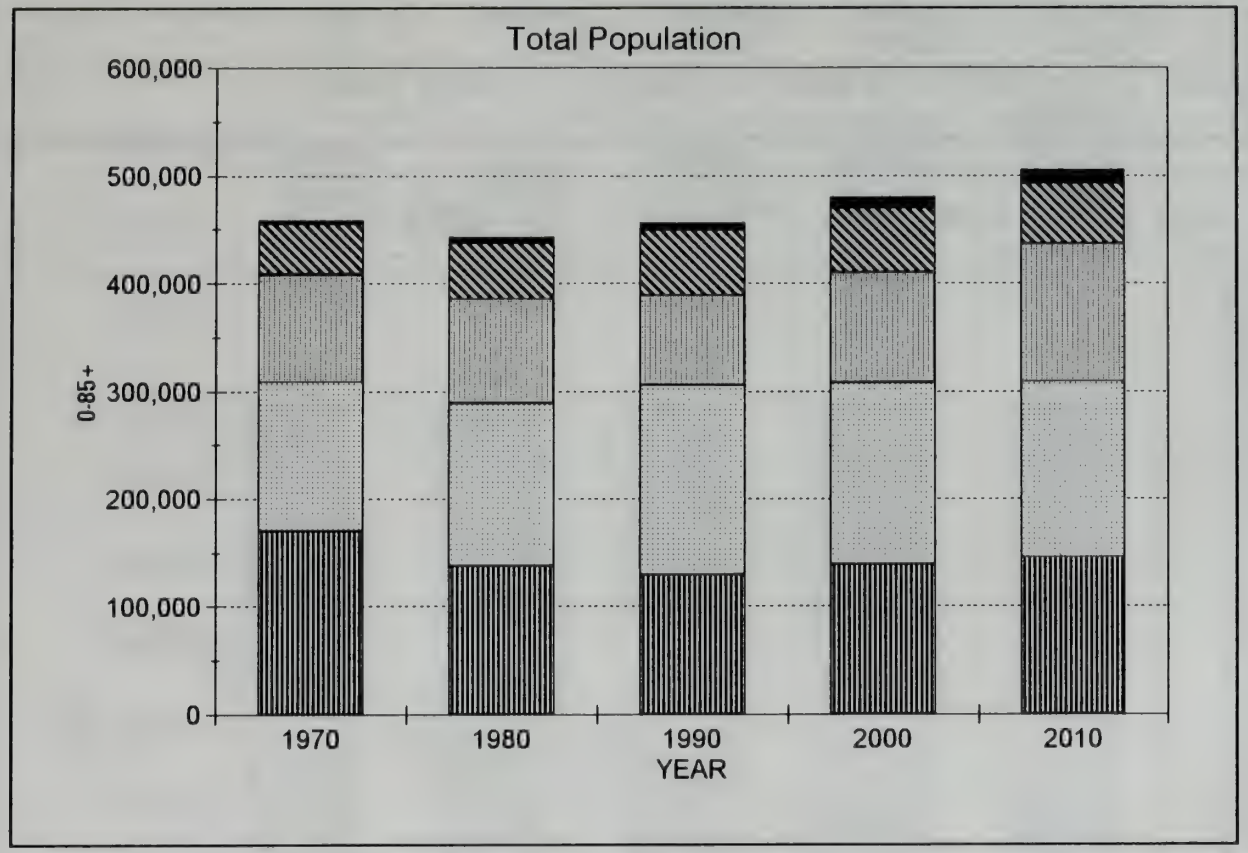

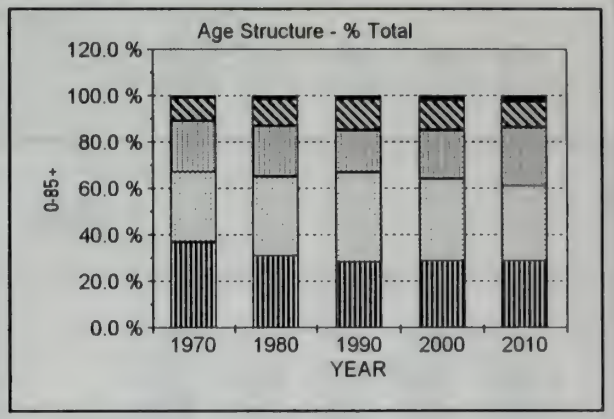

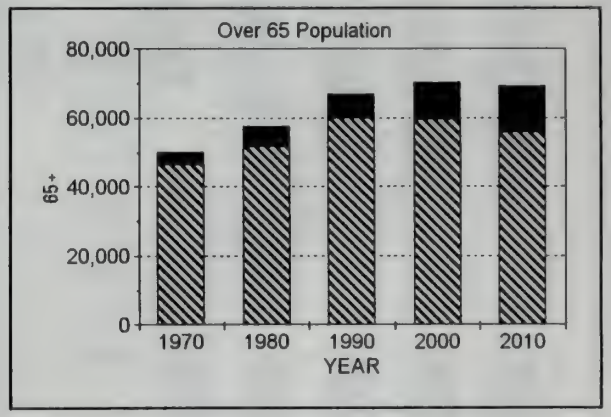

0-19 | 20-44 | 45-64 | 65-84 | 85+

YEAR	AGES 0-19	AGES 20-44	AGES 45-64	AGES 65-84	AGES 85+	ALL AGES
1970	170,176	138,275	100,260	46,500	3,839	459,050
1980	137,657	151,285	96,325	51,537	6,151	442,955
1990	129,509	176,436	83,218	59,824	7,312	456,299
2000	138,925	168,971	101,896	59,504	10,706	480,002
2010	145,925	162,569	127,678	55,686	13,557	505,415

COUNTY Summary Graphs and Tables

Hampshire

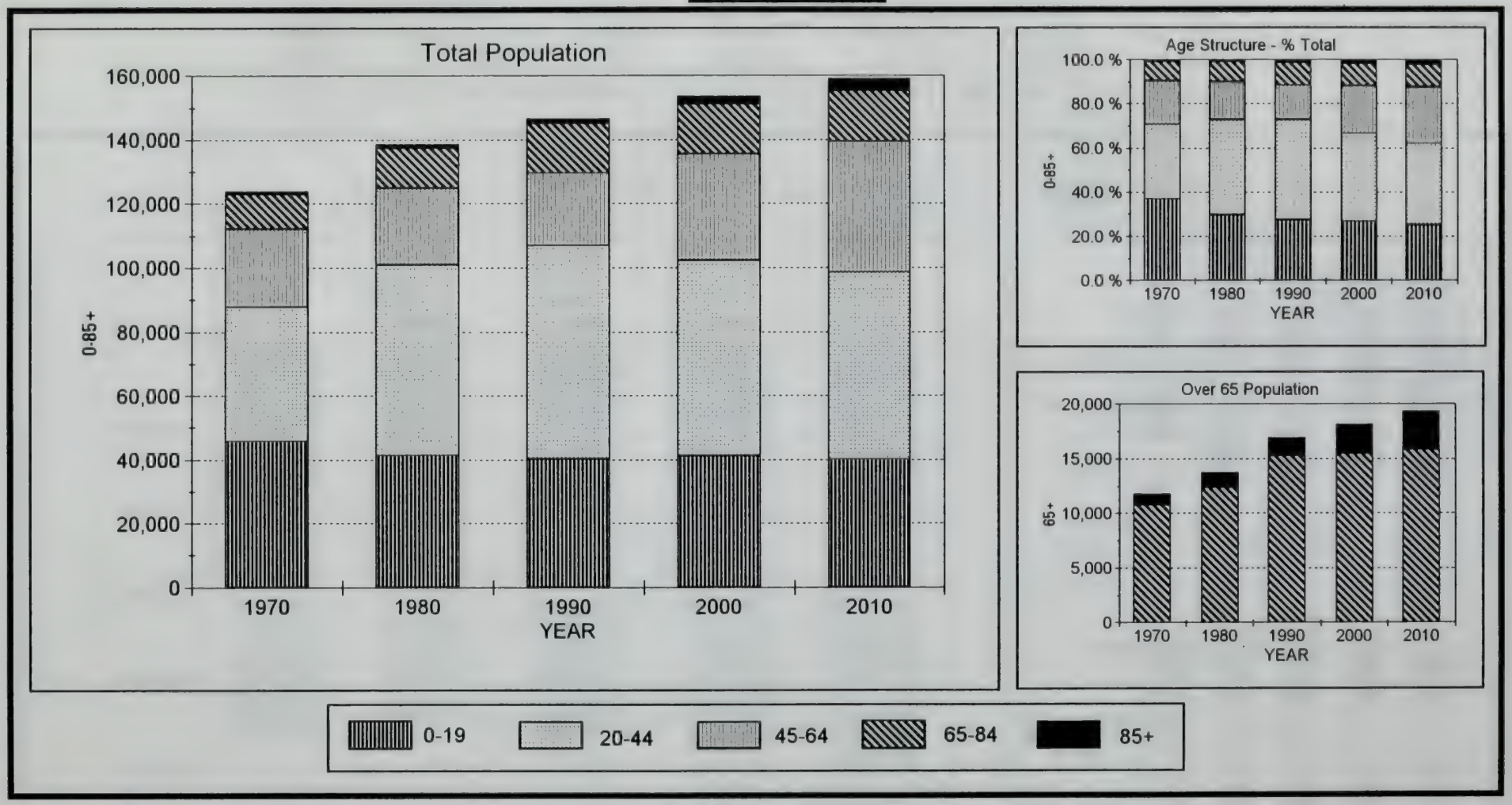

YEAR	AGES 0-19	AGES 20-44	AGES 45-64	AGES 65-84	AGES 85+	ALL AGES
1970	45,916	41,835	24,466	10,813	951	123,981
1980	41,395	59,622	23,970	12,381	1,382	138,750
1990	40,291	66,586	22,732	15,298	1,653	146,560
2000	41,179	61,197	33,144	15,456	2,692	153,668
2010	40,069	58,492	41,041	15,782	3,605	158,989

COUNTY Summary Graphs and Tables

Middlesex

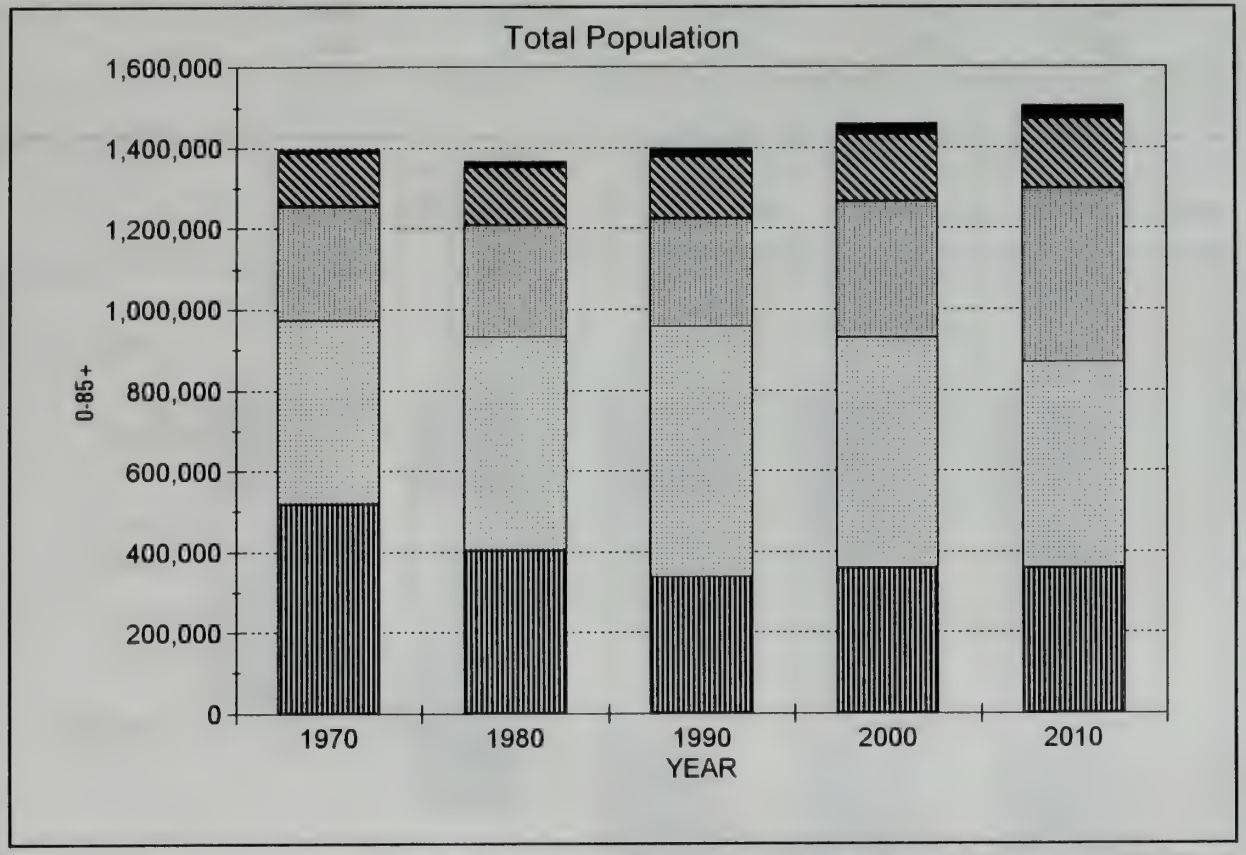

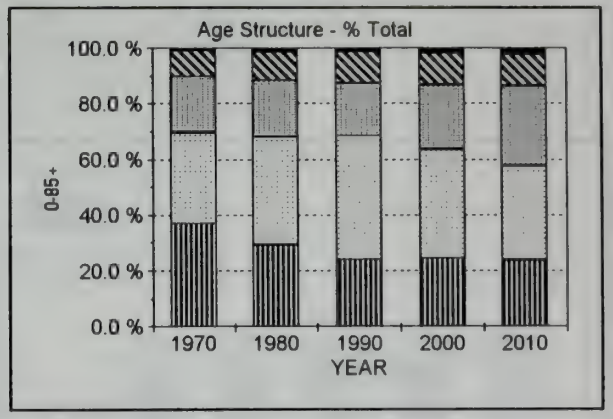

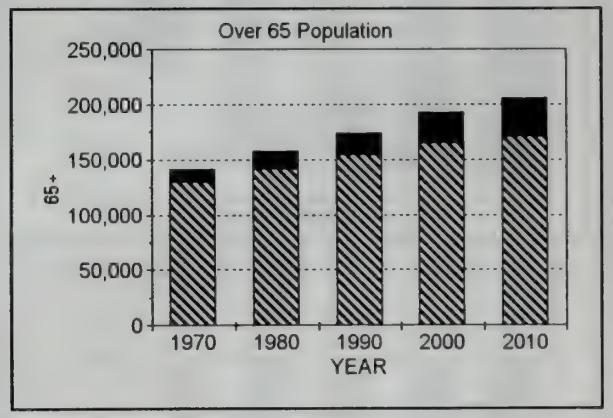

0-19 | 20-44 | 45-64 | 65-84 | 85+

YEAR	AGES 0-19	AGES 20-44	AGES 45-64	AGES 65-84	AGES 85+	ALL AGES
1970	518,364	454,295	283,486	129,449	11,674	1,397,268
1980	402,505	528,887	277,298	142,058	16,271	1,367,019
1990	337,898	619,404	266,862	154,412	19,886	1,398,462
2000	358,250	571,137	337,046	164,638	28,604	1,459,675
2010	357,721	510,205	429,745	171,215	34,708	1,503,594

COUNTY Summary Graphs and Tables

Nantucket

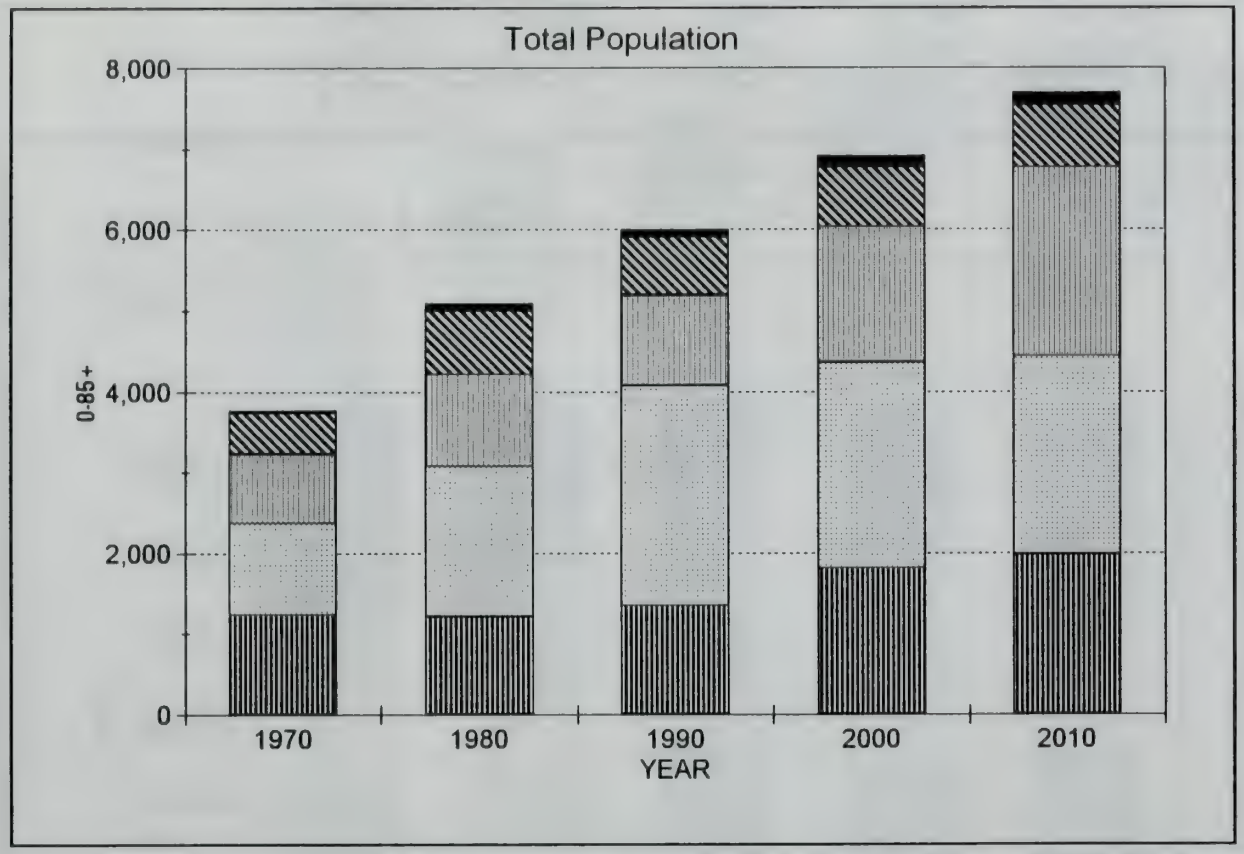

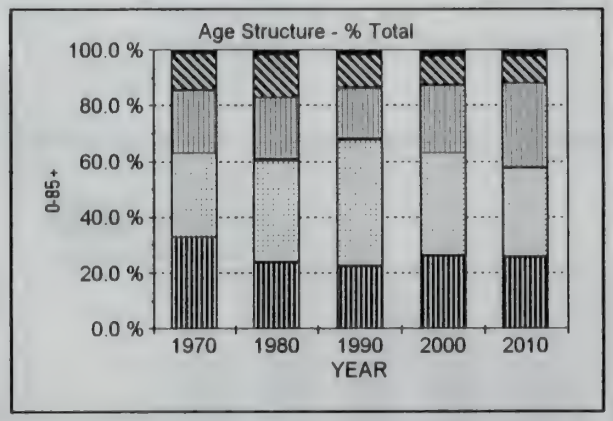

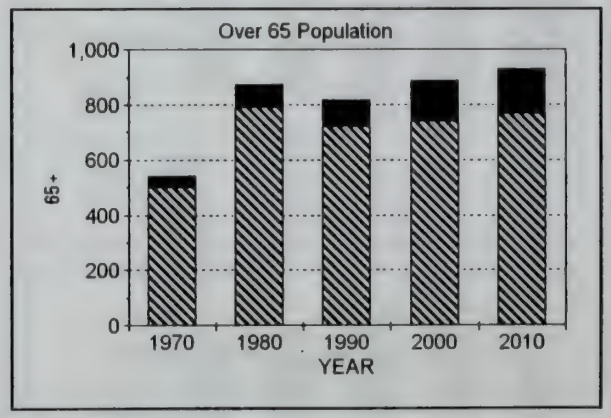

0-19 | 20-44 | 45-64 | 65-84 | 85+

YEAR	AGES 0-19	AGES 20-44	AGES 45-64	AGES 65-84	AGES 85+	ALL AGES
1970	1,241	1,134	856	499	44	3,774
1980	1,212	1,866	1,132	789	88	5,087
1990	1,350	2,723	1,121	722	96	6,012
2000	1,813	2,552	1,671	741	146	6,923
2010	1,980	2,457	2,329	768	164	7,698

COUNTY Summary Graphs and Tables

COUNTY Summary Graphs and Tables

Norfolk

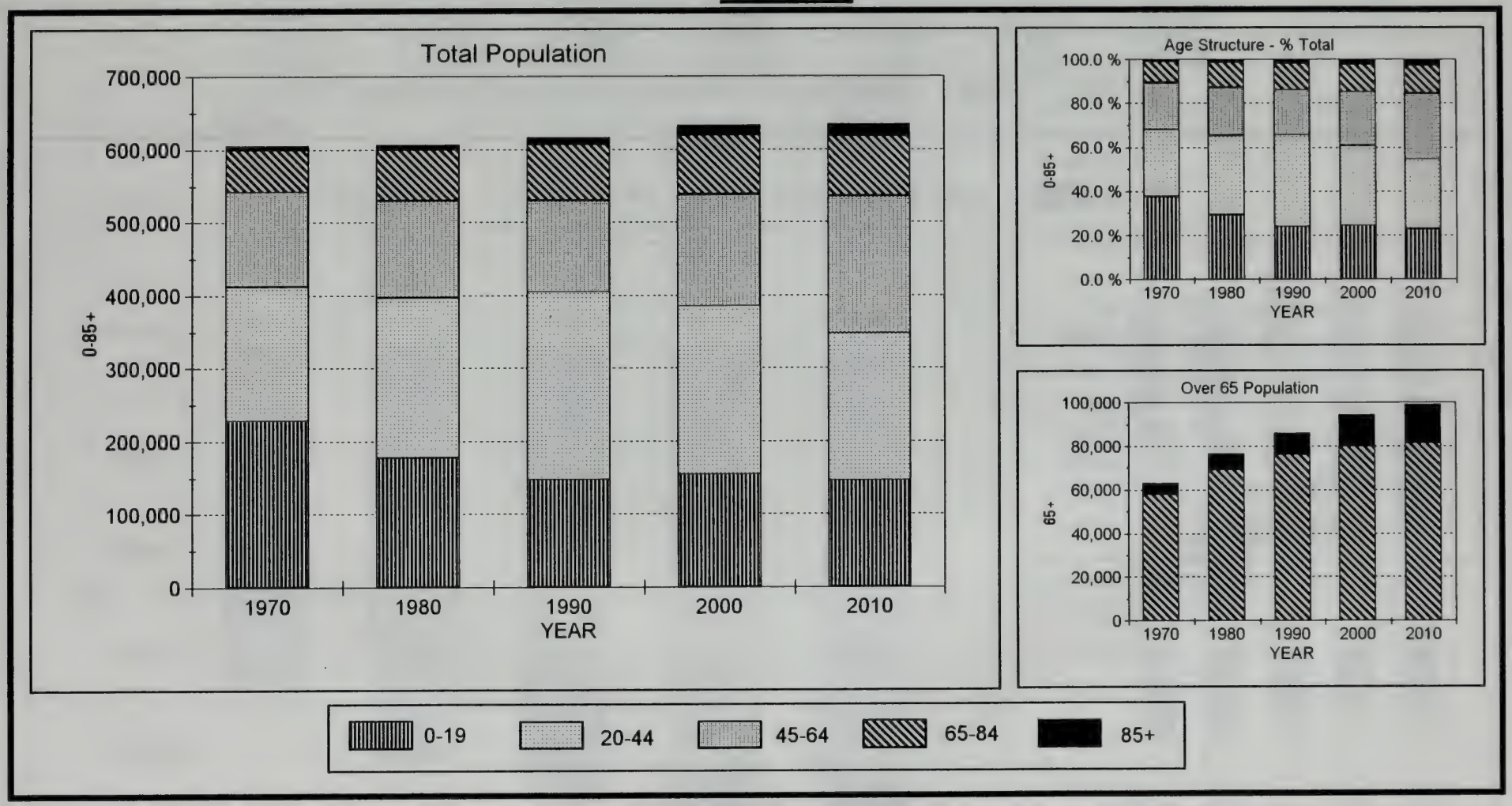

YEAR	AGES 0-19	AGES 20-44	AGES 45-64	AGES 65-84	AGES 85+	ALL AGES
1970	228,926	183,457	129,662	57,963	5,043	605,051
1980	177,790	219,727	132,295	69,242	7,533	606,587
1990	147,623	257,053	125,431	76,175	9,802	616,084
2000	154,685	230,426	153,580	80,069	14,468	633,228
2010	145,954	201,526	188,519	81,503	17,607	635,109

COUNTY Summary Graphs and Tables

Plymouth

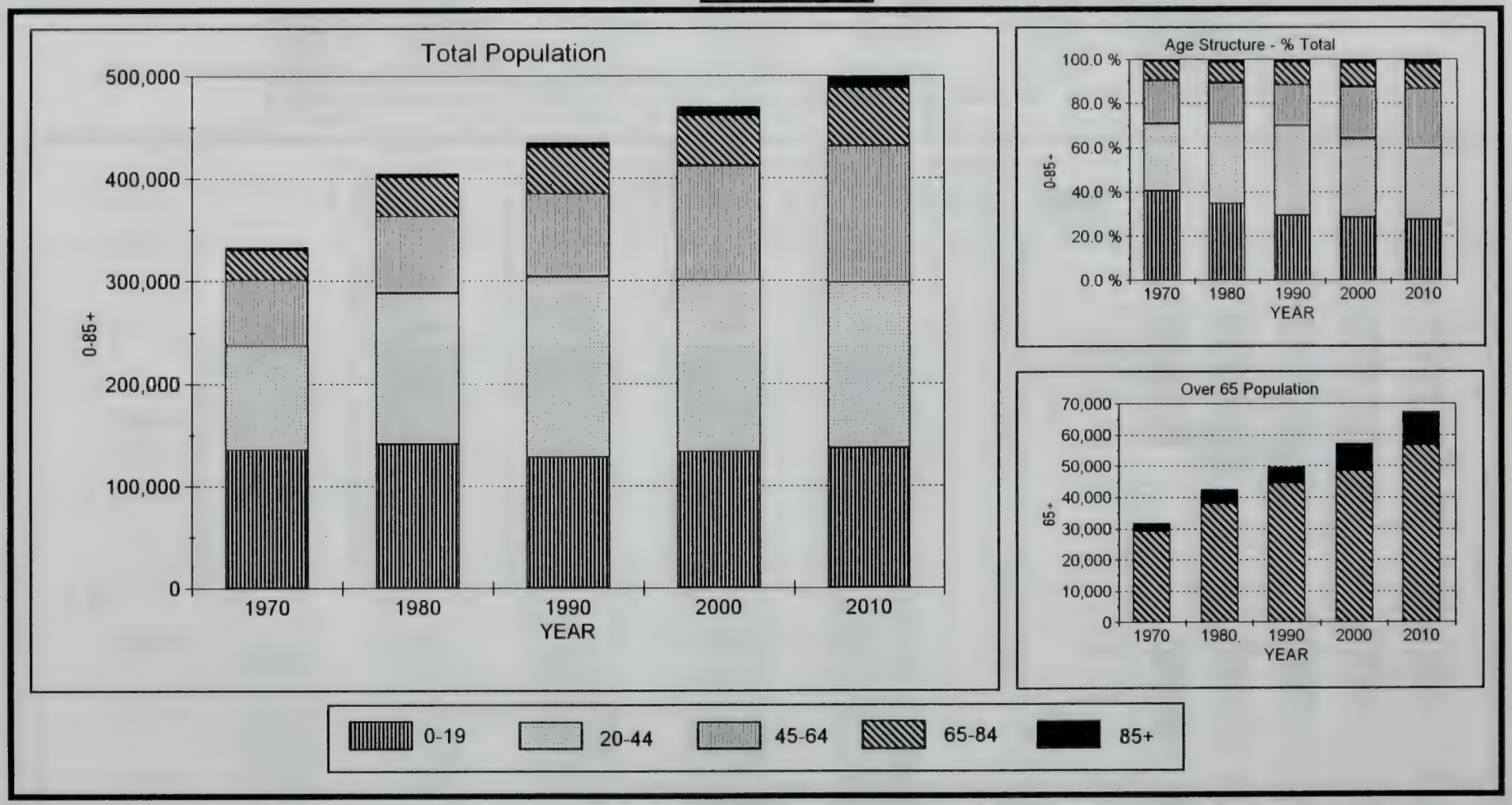

YEAR	AGES 0-19	AGES 20-44	AGES 45-64	AGES 65-84	AGES 85+	ALL AGES
1970	135,183	101,951	64,304	29,248	2,628	333,314
1980	140,983	147,887	74,050	38,073	4,435	405,428
1990	127,975	176,473	80,900	44,677	5,250	435,275
2000	133,407	167,557	111,644	48,644	8,611	469,863
2010	137,007	161,089	133,485	56,600	10,982	499,163

COUNTY Summary Graphs and Tables

COUNTY Summary Graphs and Tables

Suffolk

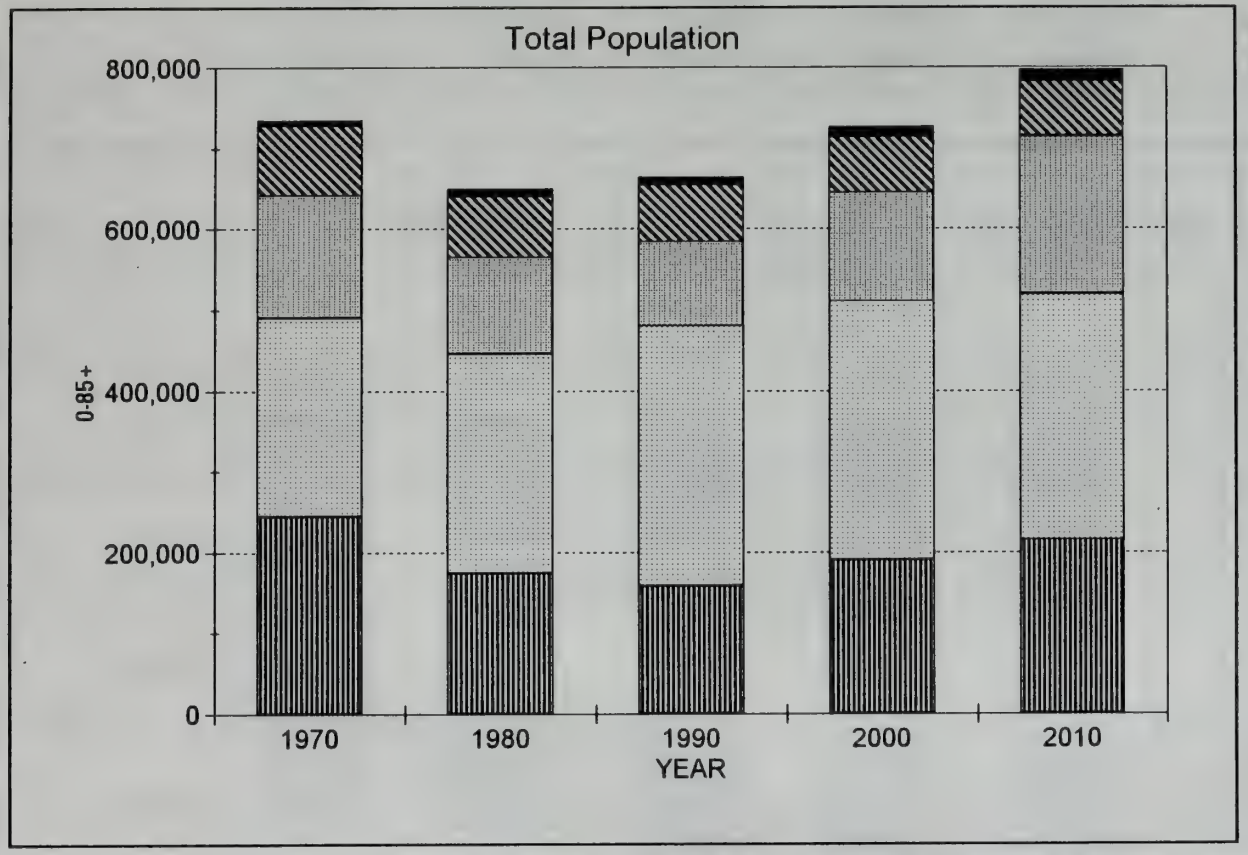

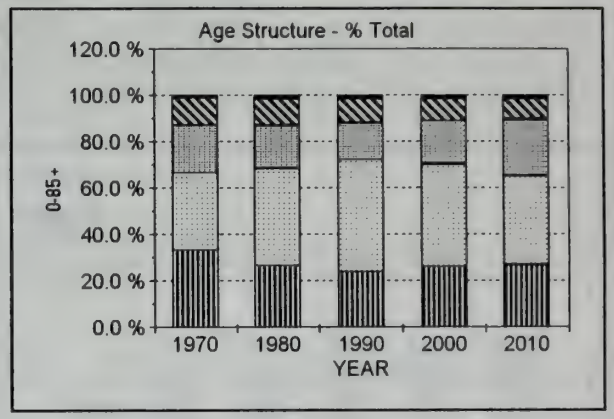

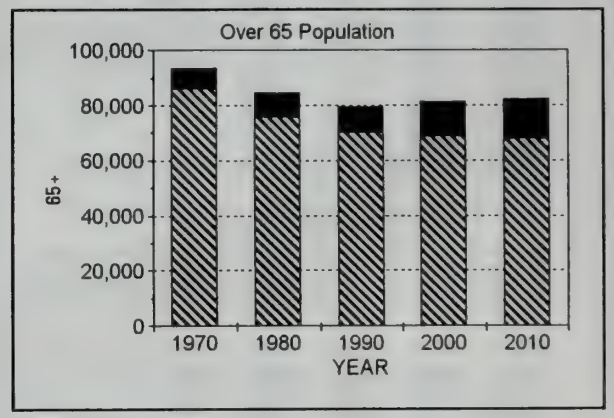

0-19 | 20-44 | 45-64 | 65-84 | 85+

YEAR	AGES 0-19	AGES 20-44	AGES 45-64	AGES 65-84	AGES 85+	ALL AGES
1970	244,676	245,927	151,019	86,186	7,382	735,189
1980	174,007	272,235	119,092	75,958	8,850	650,142
1990	157,911	322,497	103,925	70,085	9,488	663,906
2000	190,436	320,420	133,945	68,595	12,678	726,074
2010	214,885	304,964	194,871	67,878	14,363	796,961

COUNTY Summary Graphs and Tables

Worcester

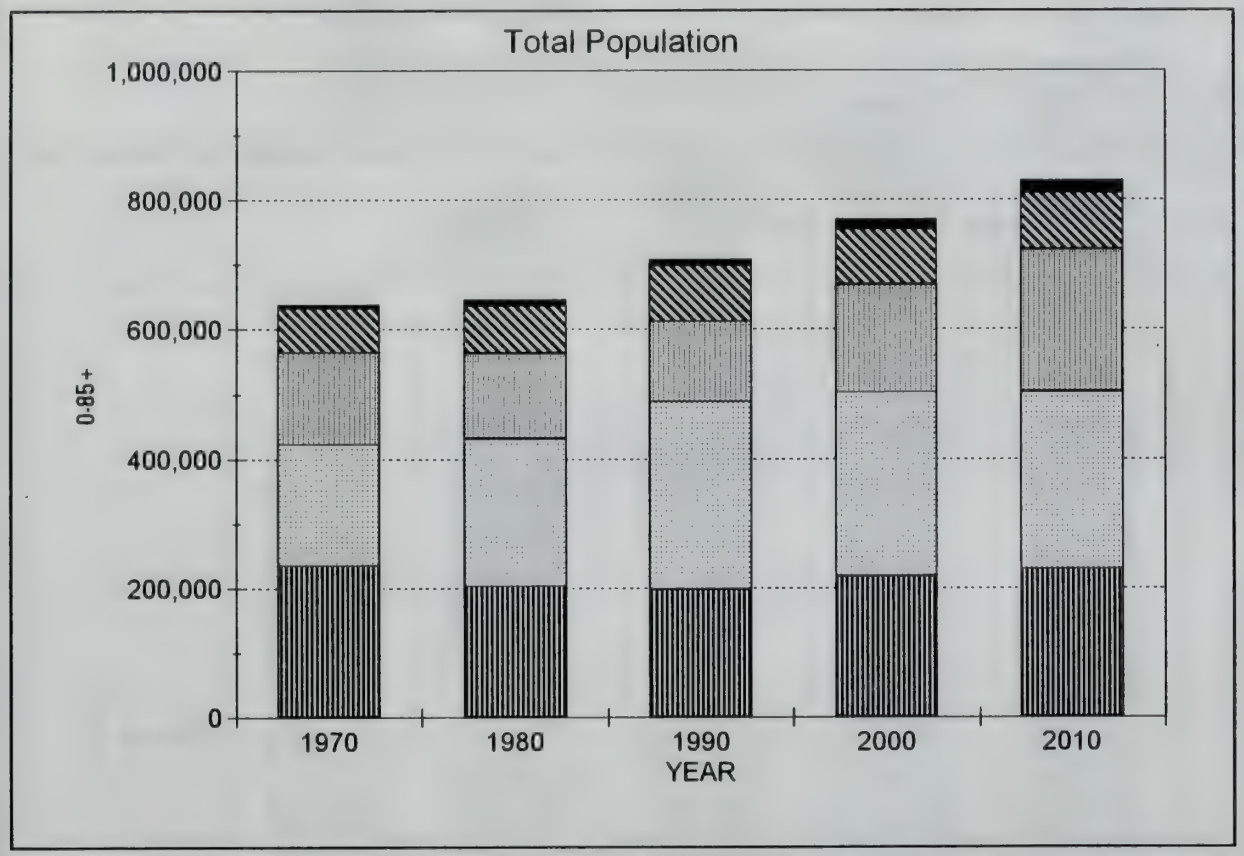

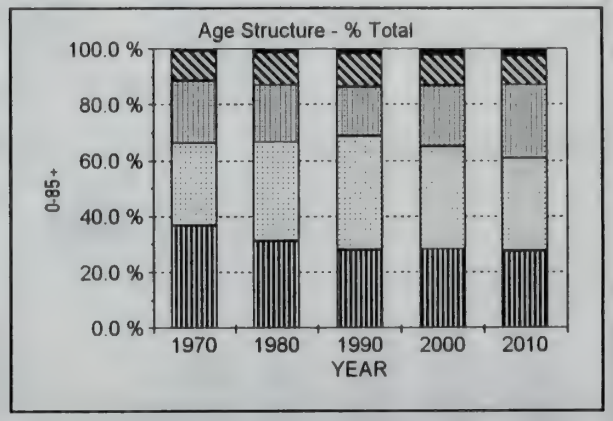

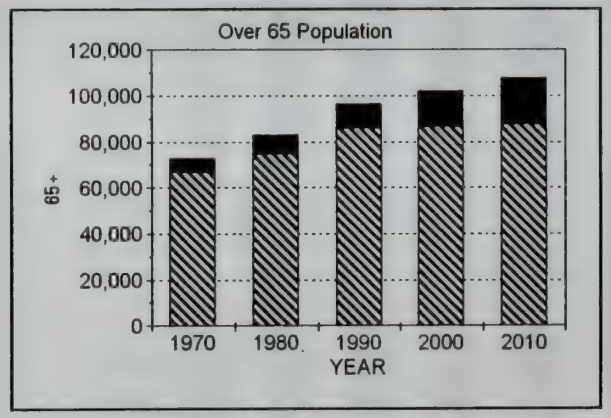

0-19 | 20-44 | 45-64 | 65-84 | 85+

YEAR	AGES 0-19	AGES 20-44	AGES 45-64	AGES 65-84	AGES 85+	ALL AGES
1970	234,733	187,821	142,368	66,977	6,070	637,969
1980	202,444	228,628	132,069	74,559	8,609	646,309
1990	198,024	290,262	124,547	86,040	10,816	709,689
2000	217,674	284,536	166,737	86,327	16,102	771,376
2010	228,891	274,520	219,503	87,412	20,279	830,605

Detailed County Summary For: **Barnstable**

		1990 Census Count			2000 Projection			2010 Projection		
Age Group	Race	Total	Male	Female	Total	Male	Female	Total	Male	Female
0-04	total	12,163	6,267	5,896	11,897	6,191	5,706	14,342	7,383	6,959
	white-nonh	11,346	5,874	5,472	10,906	5,689	5,217	11,204	5,837	5,367
	all other	817	393	424	991	502	489	3,138	1,546	1,592
05-09	total	11,389	5,867	5,522	13,000	6,775	6,225	13,285	6,908	6,377
	white-nonh	10,698	5,531	5,167	11,947	6,231	5,716	11,403	5,940	5,463
	all other	691	336	355	1,053	544	509	1,882	968	914
10-14	total	10,099	5,121	4,978	13,182	6,784	6,398	12,925	6,710	6,215
	white-nonh	9,490	4,834	4,656	12,322	6,379	5,943	11,895	6,201	5,694
	all other	609	287	322	860	405	455	1,030	509	521
15-19	total	9,554	4,941	4,613	12,132	6,330	5,802	13,668	7,193	6,475
	white-nonh	8,998	4,652	4,346	11,383	5,951	5,432	12,599	6,626	5,973
	all other	556	289	267	749	379	370	1,069	567	502
20-24	total	10,242	5,256	4,986	10,447	5,323	5,124	13,349	6,864	6,485
	white-nonh	9,682	4,986	4,696	9,731	4,974	4,757	12,438	6,435	6,003
	all other	560	270	290	716	349	367	911	429	482
25-29	total	12,761	6,184	6,577	10,249	5,035	5,214	12,751	6,359	6,392
	white-nonh	12,094	5,839	6,255	9,677	4,752	4,925	11,986	5,988	5,998
	all other	667	345	322	572	283	289	765	371	394
30-34	total	14,524	6,947	7,577	12,381	6,047	6,334	12,598	6,126	6,472
	white-nonh	13,870	6,634	7,236	11,770	5,773	5,997	11,830	5,771	6,059
	all other	654	313	341	611	274	337	768	355	413
35-39	total	14,374	6,963	7,411	14,633	7,100	7,533	12,166	5,975	6,191
	white-nonh	13,846	6,696	7,150	13,934	6,741	7,193	11,550	5,675	5,875
	all other	528	267	261	699	359	340	616	300	316
40-44	total	13,350	6,534	6,816	15,486	7,386	8,100	13,395	6,518	6,877
	white-nonh	12,923	6,316	6,607	14,846	7,073	7,773	12,783	6,239	6,544
	all other	427	218	209	640	313	327	612	279	333
45-49	total	9,883	4,792	5,091	14,850	7,152	7,698	15,097	7,284	7,813
	white-nonh	9,588	4,647	4,941	14,351	6,900	7,451	14,443	6,951	7,492
	all other	295	145	150	499	252	247	654	333	321
50-54	total	7,588	3,500	4,088	13,736	6,619	7,117	15,796	7,431	8,365
	white-nonh	7,363	3,396	3,967	13,338	6,424	6,914	15,203	7,145	8,058
	all other	225	104	121	398	195	203	593	286	307
55-59	total	8,638	3,796	4,842	10,724	5,024	5,700	15,433	7,231	8,202
	white-nonh	8,405	3,693	4,712	10,425	4,884	5,541	14,947	6,993	7,954
	all other	233	103	130	299	140	159	486	238	248
60-64	total	11,138	5,032	6,106	9,075	4,123	4,952	14,723	6,929	7,794
	white-nonh	10,915	4,921	5,994	8,858	4,028	4,830	14,358	6,761	7,597
	all other	223	111	112	217	95	122	365	168	197
65-69	total	12,630	5,650	6,980	10,079	4,419	5,660	11,903	5,469	6,434
	white-nonh	12,404	5,544	6,860	9,853	4,316	5,537	11,620	5,331	6,289
	all other	226	106	120	226	103	123	283	138	145
70-74	total	10,631	4,737	5,894	10,482	4,664	5,818	8,819	3,976	4,843
	white-nonh	10,472	4,671	5,801	10,284	4,570	5,714	8,620	3,892	4,728
	all other	159	66	93	198	94	104	199	84	115
75-79	total	8,059	3,319	4,740	9,584	3,938	5,646	7,754	3,131	4,623
	white-nonh	7,933	3,256	4,677	9,331	3,813	5,518	7,495	3,003	4,492
	all other	126	63	63	253	125	128	259	128	131
80-84	total	5,405	1,977	3,428	6,713	2,585	4,128	6,612	2,550	4,062
	white-nonh	5,307	1,941	3,366	6,475	2,450	4,025	6,344	2,395	3,949
	all other	98	36	62	238	135	103	268	155	113
85+	total	4,174	1,235	2,939	6,750	1,991	4,759	8,588	2,573	6,015
	white-nonh	4,092	1,216	2,876	6,258	1,818	4,440	7,692	2,200	5,492
	all other	82	19	63	492	173	319	896	373	523
All Ages	total	186,602	88,118	98,484	205,400	97,486	107,914	223,204	106,610	116,594
	white-nonh	179,426	84,647	94,779	195,689	92,766	102,923	208,410	99,383	109,027
	all other	7,176	3,471	3,705	9,711	4,720	4,991	14,794	7,227	7,567

Detailed County Summary For: **Berkshire**

		1990 Census Count			2000 Projection			2010 Projection		
Age Group	Race	Total	Male	Female	Total	Male	Female	Total	Male	Female
0-04	total	8,865	4,597	4,268	7,664	4,016	3,648	7,540	3,849	3,691
	white-nonh	8,413	4,359	4,054	7,060	3,742	3,318	6,070	3,213	2,857
	all other	452	238	214	604	274	330	1,470	636	834
05-09	total	9,026	4,621	4,405	8,366	4,333	4,033	7,506	3,815	3,691
	white-nonh	8,600	4,407	4,193	7,813	4,087	3,726	6,506	3,402	3,104
	all other	426	214	212	553	246	307	1,000	413	587
10-14	total	8,451	4,361	4,090	8,764	4,552	4,212	7,627	4,007	3,620
	white-nonh	8,041	4,117	3,924	8,274	4,280	3,994	6,992	3,700	3,292
	all other	410	244	166	490	272	218	635	307	328
15-19	total	10,370	5,340	5,030	10,417	5,353	5,064	9,701	5,061	4,640
	white-nonh	9,679	4,972	4,707	9,617	4,919	4,698	8,860	4,608	4,252
	all other	691	368	323	800	434	366	841	453	388
20-24	total	10,396	5,344	5,052	9,385	4,837	4,548	9,629	4,996	4,633
	white-nonh	9,763	5,002	4,761	8,703	4,464	4,239	8,906	4,611	4,295
	all other	633	342	291	682	373	309	723	385	338
25-29	total	10,095	5,033	5,062	7,809	4,063	3,746	7,883	4,080	3,803
	white-nonh	9,685	4,819	4,866	7,296	3,776	3,520	7,290	3,758	3,532
	all other	410	214	196	513	287	226	593	322	271
30-34	total	10,836	5,342	5,494	8,394	4,273	4,121	7,671	3,928	3,743
	white-nonh	10,417	5,122	5,295	7,877	4,002	3,875	7,070	3,592	3,478
	all other	419	220	199	517	271	246	601	336	265
35-39	total	10,519	5,180	5,339	9,814	4,899	4,915	7,699	3,995	3,704
	white-nonh	10,168	5,003	5,165	9,353	4,667	4,686	7,140	3,693	3,447
	all other	351	177	174	461	232	229	559	302	257
40-44	total	9,912	4,922	4,990	10,459	5,120	5,339	8,143	4,113	4,030
	white-nonh	9,632	4,776	4,856	10,016	4,898	5,118	7,605	3,841	3,764
	all other	280	146	134	443	222	221	538	272	266
45-49	total	7,703	3,671	4,032	10,073	4,926	5,147	9,385	4,653	4,732
	white-nonh	7,499	3,570	3,929	9,709	4,752	4,957	8,920	4,430	4,490
	all other	204	101	103	364	174	190	465	223	242
50-54	total	6,327	3,090	3,237	9,379	4,620	4,759	9,897	4,808	5,089
	white-nonh	6,167	3,015	3,152	9,100	4,476	4,624	9,463	4,594	4,869
	all other	160	75	85	279	144	135	434	214	220
55-59	total	6,461	3,052	3,409	7,186	3,377	3,809	9,366	4,511	4,855
	white-nonh	6,304	2,983	3,321	6,988	3,278	3,710	9,023	4,348	4,675
	all other	157	69	88	198	99	99	343	163	180
60-64	total	6,914	3,194	3,720	5,708	2,732	2,976	8,438	4,072	4,366
	white-nonh	6,781	3,132	3,649	5,549	2,661	2,888	8,172	3,941	4,231
	all other	133	62	71	159	71	88	266	131	135
65-69	total	6,987	3,056	3,931	5,527	2,513	3,014	6,174	2,794	3,380
	white-nonh	6,872	2,997	3,875	5,370	2,443	2,927	5,978	2,696	3,282
	all other	115	59	56	157	70	87	196	98	98
70-74	total	6,008	2,502	3,506	5,550	2,401	3,149	4,608	2,068	2,540
	white-nonh	5,936	2,475	3,461	5,417	2,343	3,074	4,447	1,999	2,448
	all other	72	27	45	133	58	75	161	69	92
75-79	total	4,781	1,860	2,921	5,178	2,051	3,127	4,138	1,707	2,431
	white-nonh	4,725	1,837	2,888	5,044	1,986	3,058	3,965	1,631	2,334
	all other	56	23	33	134	65	69	173	76	97
80-84	total	3,059	942	2,117	3,840	1,344	2,496	3,557	1,300	2,257
	white-nonh	3,008	925	2,083	3,765	1,309	2,456	3,430	1,239	2,191
	all other	51	17	34	75	35	40	127	61	66
85+	total	2,609	645	1,964	3,972	1,087	2,885	4,812	1,414	3,398
	white-nonh	2,585	640	1,945	3,821	1,005	2,816	4,513	1,247	3,266
	all other	24	5	19	151	82	69	299	167	132
All Ages	total	139,319	66,752	72,567	137,485	66,497	70,988	133,774	65,171	68,603
	white-nonh	134,275	64,151	70,124	130,772	63,088	67,684	124,350	60,543	63,807
	all other	5,044	2,601	2,443	6,713	3,409	3,304	9,424	4,628	4,796

Detailed County Summary For: Bristol

		1990 Census Count			2000 Projection			2010 Projection		
Age Group	Race	Total	Male	Female	Total	Male	Female	Total	Male	Female
0-04	total	36,383	18,669	17,714	36,235	18,642	17,593	39,398	20,225	19,173
	white-nonh	33,262	17,041	16,221	31,864	16,407	15,457	28,560	14,698	13,862
	all other	3,121	1,628	1,493	4,371	2,235	2,136	10,838	5,527	5,311
05-09	total	34,227	17,584	16,643	38,317	19,617	18,700	37,491	19,133	18,358
	white-nonh	31,412	16,139	15,273	33,542	17,212	16,330	29,969	15,374	14,595
	all other	2,815	1,445	1,370	4,775	2,405	2,370	7,522	3,759	3,763
10-14	total	33,244	17,062	16,182	37,132	19,063	18,069	36,976	19,035	17,941
	white-nonh	30,685	15,732	14,953	33,940	17,373	16,567	32,570	16,759	15,811
	all other	2,559	1,330	1,229	3,192	1,690	1,502	4,406	2,276	2,130
15-19	total	36,604	18,331	18,273	36,602	18,372	18,230	40,476	20,276	20,200
	white-nonh	34,224	17,125	17,099	33,693	16,905	16,788	35,750	17,932	17,818
	all other	2,380	1,206	1,174	2,909	1,467	1,442	4,726	2,344	2,382
20-24	total	39,285	19,248	20,037	35,022	17,141	17,881	38,851	19,076	19,775
	white-nonh	36,966	18,113	18,853	32,282	15,760	16,522	35,540	17,368	18,172
	all other	2,319	1,135	1,184	2,740	1,381	1,359	3,311	1,708	1,603
25-29	total	42,012	20,788	21,224	34,595	17,228	17,367	34,718	17,343	17,375
	white-nonh	39,619	19,641	19,978	32,433	16,162	16,271	32,041	16,026	16,015
	all other	2,393	1,147	1,246	2,162	1,066	1,096	2,677	1,317	1,360
30-34	total	42,789	20,807	21,982	39,587	19,618	19,969	35,641	17,627	18,014
	white-nonh	40,436	19,699	20,737	37,357	18,506	18,851	33,018	16,287	16,731
	all other	2,353	1,108	1,245	2,230	1,112	1,118	2,623	1,340	1,283
35-39	total	38,376	18,799	19,577	42,707	21,195	21,512	35,644	17,801	17,843
	white-nonh	36,326	17,804	18,522	40,343	20,056	20,287	33,477	16,729	16,748
	all other	2,050	995	1,055	2,364	1,139	1,225	2,167	1,072	1,095
40-44	total	36,185	17,616	18,569	42,525	20,633	21,892	39,449	19,491	19,958
	white-nonh	34,546	16,824	17,722	40,351	19,613	20,738	37,372	18,463	18,909
	all other	1,639	792	847	2,174	1,020	1,154	2,077	1,028	1,049
45-49	total	28,328	13,969	14,359	37,481	18,318	19,163	41,652	20,629	21,023
	white-nonh	27,168	13,398	13,770	35,673	17,442	18,231	39,556	19,620	19,936
	all other	1,160	571	589	1,808	876	932	2,096	1,009	1,087
50-54	total	22,025	10,753	11,272	34,984	16,982	18,002	41,030	19,838	21,192
	white-nonh	21,089	10,284	10,805	33,560	16,282	17,278	39,143	18,939	20,204
	all other	936	469	467	1,424	700	724	1,887	899	988
55-59	total	21,007	9,882	11,125	26,886	13,115	13,771	35,379	17,094	18,285
	white-nonh	20,214	9,524	10,690	25,903	12,646	13,257	33,870	16,382	17,488
	all other	793	358	435	983	469	514	1,509	712	797
60-64	total	22,944	10,587	12,357	20,200	9,653	10,547	31,823	15,135	16,688
	white-nonh	22,246	10,256	11,990	19,412	9,267	10,145	30,638	14,558	16,080
	all other	698	331	367	788	386	402	1,185	577	608
65-69	total	23,038	9,950	13,088	18,300	8,272	10,028	23,288	10,910	12,378
	white-nonh	22,443	9,694	12,749	17,677	7,990	9,687	22,520	10,553	11,967
	all other	595	256	339	623	282	341	768	357	411
70-74	total	19,010	7,774	11,236	18,581	8,075	10,506	16,379	7,376	9,003
	white-nonh	18,571	7,571	11,000	18,059	7,834	10,225	15,764	7,089	8,675
	all other	439	203	236	522	241	281	615	287	328
75-79	total	14,454	5,344	9,110	16,805	6,562	10,243	13,366	5,484	7,882
	white-nonh	14,170	5,228	8,942	16,398	6,397	10,001	12,911	5,286	7,625
	all other	284	116	168	407	165	242	455	198	257
80-84	total	8,988	2,870	6,118	11,938	4,159	7,779	11,553	4,296	7,257
	white-nonh	8,809	2,800	6,009	11,491	3,945	7,546	11,030	4,049	6,981
	all other	179	70	109	447	214	233	523	247	276
85+	total	7,426	1,803	5,623	11,624	3,190	8,434	14,654	4,252	10,402
	white-nonh	7,289	1,764	5,525	10,764	2,775	7,989	13,194	3,556	9,638
	all other	137	39	98	860	415	445	1,460	696	764
All Ages	total	506,325	241,836	264,489	539,521	259,835	279,686	567,768	275,021	292,747
	white-nonh	479,475	228,637	250,838	504,742	242,572	262,170	516,923	249,668	267,255
	all other	26,850	13,199	13,651	34,779	17,263	17,516	50,845	25,353	25,492

Detailed County Summary For: **Dukes**

		1990 Census Count			*2000 Projection*			*2010 Projection*		
Age Group	Race	Total	Male	Female	Total	Male	Female	Total	Male	Female
0-04	total	848	451	397	622	337	285	822	489	333
	white-nonh	801	423	378	564	290	274	573	293	280
	all other	47	28	19	58	47	11	249	196	53
05-09	total	815	413	402	790	397	393	739	377	362
	white-nonh	760	380	380	727	362	365	604	298	306
	all other	55	33	22	63	35	28	135	79	56
10-14	total	665	343	322	861	456	405	638	344	294
	white-nonh	616	320	296	809	425	384	574	294	280
	all other	49	23	26	52	31	21	64	50	14
15-19	total	575	280	295	825	418	407	786	396	390
	white-nonh	512	249	263	756	378	378	724	362	362
	all other	63	31	32	69	40	29	62	34	28
20-24	total	520	272	248	655	343	312	818	439	379
	white-nonh	473	243	230	581	306	275	763	407	356
	all other	47	29	18	74	37	37	55	32	23
25-29	total	807	404	403	576	275	301	826	412	414
	white-nonh	755	377	378	517	245	272	755	370	385
	all other	52	27	25	59	30	29	71	42	29
30-34	total	1,106	547	559	535	274	261	670	346	324
	white-nonh	1,045	512	533	488	249	239	594	311	283
	all other	61	35	26	47	25	22	76	35	41
35-39	total	1,227	590	637	819	406	413	594	282	312
	white-nonh	1,172	563	609	770	382	388	535	253	282
	all other	55	27	28	49	24	25	59	29	30
40-44	total	1,108	576	532	1,103	542	561	542	275	267
	white-nonh	1,056	557	499	1,038	504	534	492	248	244
	all other	52	19	33	65	38	27	50	27	23
45-49	total	675	355	320	1,193	576	617	802	399	403
	white-nonh	646	341	305	1,139	548	591	754	374	380
	all other	29	14	15	54	28	26	48	25	23
50-54	total	425	207	218	1,083	560	523	1,082	529	553
	white-nonh	407	202	205	1,018	528	490	1,003	479	524
	all other	18	5	13	65	32	33	79	50	29
55-59	total	472	244	228	655	339	316	1,148	546	602
	white-nonh	451	229	222	624	322	302	1,091	515	576
	all other	21	15	6	31	17	14	57	31	26
60-64	total	570	232	338	406	192	214	1,009	510	499
	white-nonh	528	206	322	388	187	201	946	478	468
	all other	42	26	16	18	5	13	63	32	31
65-69	total	611	274	337	429	216	213	589	296	293
	white-nonh	569	253	316	408	202	206	559	280	279
	all other	42	21	21	21	14	7	30	16	14
70-74	total	454	191	263	477	187	290	344	158	186
	white-nonh	427	182	245	440	165	275	326	152	174
	all other	27	9	18	37	22	15	18	6	12
75-79	total	325	125	200	443	179	264	311	141	170
	white-nonh	299	120	179	408	162	246	294	130	164
	all other	26	5	21	35	17	18	17	11	6
80-84	total	241	91	150	283	99	184	312	107	205
	white-nonh	217	85	132	265	94	171	280	88	192
	all other	24	6	18	18	5	13	32	19	13
85+	total	185	50	135	278	80	198	410	131	279
	white-nonh	172	47	125	239	70	169	345	101	244
	all other	13	3	10	39	10	29	65	30	35
All Ages	total	11,629	5,645	5,984	12,033	5,876	6,157	12,442	6,177	6,265
	white-nonh	10,906	5,289	5,617	11,179	5,419	5,760	11,212	5,433	5,779
	all other	723	356	367	854	457	397	1,230	744	486

Detailed County Summary For: Essex

		1990 Census Count			2000 Projection			2010 Projection		
Age Group	Race	Total	Male	Female	Total	Male	Female	Total	Male	Female
0-04	total	49,980	25,728	24,252	50,103	25,334	24,769	56,616	28,520	28,096
	white-nonh	40,676	20,894	19,782	33,419	17,093	16,326	28,278	14,479	13,799
	all other	9,304	4,834	4,470	16,684	8,241	8,443	28,338	14,041	14,297
05-09	total	44,531	22,844	21,687	52,088	26,573	25,515	53,193	27,010	26,183
	white-nonh	36,664	18,788	17,876	36,020	18,625	17,395	29,407	15,245	14,162
	all other	7,867	4,056	3,811	16,068	7,948	8,120	23,786	11,765	12,021
10-14	total	40,367	20,767	19,600	50,772	26,152	24,620	51,533	26,092	25,441
	white-nonh	33,408	17,223	16,185	39,856	20,511	19,345	33,263	17,060	16,203
	all other	6,959	3,544	3,415	10,916	5,641	5,275	18,270	9,032	9,238
15-19	total	43,242	21,701	21,541	47,475	23,996	23,479	55,164	27,788	27,376
	white-nonh	36,721	18,452	18,269	37,084	18,738	18,346	36,633	18,667	17,966
	all other	6,521	3,249	3,272	10,391	5,258	5,133	18,531	9,121	9,410
20-24	total	48,238	23,771	24,467	42,461	21,025	21,436	52,157	26,018	26,139
	white-nonh	41,714	20,668	21,046	31,923	15,922	16,001	37,804	18,910	18,894
	all other	6,524	3,103	3,421	10,538	5,103	5,435	14,353	7,108	7,245
25-29	total	56,878	27,939	28,939	42,095	20,881	21,214	46,130	22,993	23,137
	white-nonh	50,191	24,791	25,400	33,654	16,756	16,898	33,863	16,892	16,971
	all other	6,687	3,148	3,539	8,441	4,125	4,316	12,267	6,101	6,166
30-34	total	59,860	29,252	30,608	50,478	25,098	25,380	45,446	22,642	22,804
	white-nonh	53,451	26,203	27,248	42,190	21,133	21,057	33,204	16,717	16,487
	all other	6,409	3,049	3,360	8,288	3,965	4,323	12,242	5,925	6,317
35-39	total	54,705	26,643	28,062	58,401	28,691	29,710	44,741	22,148	22,593
	white-nonh	49,423	24,162	25,261	50,566	25,010	25,556	35,177	17,513	17,664
	all other	5,282	2,481	2,801	7,835	3,681	4,154	9,564	4,635	4,929
40-44	total	50,208	24,363	25,845	59,841	29,102	30,739	51,082	25,270	25,812
	white-nonh	46,227	22,460	23,767	52,789	25,772	27,017	42,192	21,051	21,141
	all other	3,981	1,903	2,078	7,052	3,330	3,722	8,890	4,219	4,671
45-49	total	38,804	19,062	19,742	53,702	26,209	27,493	57,219	28,134	29,085
	white-nonh	36,016	17,692	18,324	48,019	23,516	24,503	49,068	24,295	24,773
	all other	2,788	1,370	1,418	5,683	2,693	2,990	8,151	3,839	4,312
50-54	total	29,937	14,415	15,522	48,075	23,264	24,811	57,217	27,722	29,495
	white-nonh	28,005	13,502	14,503	43,908	21,293	22,615	50,107	24,400	25,707
	all other	1,932	913	1,019	4,167	1,971	2,196	7,110	3,322	3,788
55-59	total	29,228	14,048	15,180	36,279	17,718	18,561	50,039	24,246	25,793
	white-nonh	27,852	13,399	14,453	33,387	16,281	17,106	44,444	21,587	22,857
	all other	1,376	649	727	2,892	1,437	1,455	5,595	2,659	2,936
60-64	total	29,921	13,861	16,060	26,808	12,749	14,059	42,817	20,435	22,382
	white-nonh	28,854	13,385	15,469	24,801	11,803	12,998	38,791	18,543	20,248
	all other	1,067	476	591	2,007	946	1,061	4,026	1,892	2,134
65-69	total	28,645	12,585	16,060	24,961	11,482	13,479	30,908	14,468	16,440
	white-nonh	27,771	12,231	15,540	23,532	10,814	12,718	28,147	13,127	15,020
	all other	874	354	520	1,429	668	761	2,761	1,341	1,420
70-74	total	24,317	9,915	14,402	24,039	10,362	13,677	21,628	9,573	12,055
	white-nonh	23,738	9,691	14,047	22,972	9,899	13,073	19,787	8,741	11,046
	all other	579	224	355	1,067	463	604	1,841	832	1,009
75-79	total	18,460	6,718	11,742	20,969	8,269	12,700	18,323	7,577	10,746
	white-nonh	18,053	6,553	11,500	20,160	7,943	12,217	17,085	7,019	10,066
	all other	407	165	242	809	326	483	1,238	558	680
80-84	total	12,352	3,851	8,501	15,239	5,270	9,969	15,059	5,550	9,509
	white-nonh	12,120	3,779	8,341	14,753	5,070	9,683	14,189	5,165	9,024
	all other	232	72	160	486	200	286	870	385	485
85+	total	10,407	2,473	7,934	15,274	3,998	11,276	18,420	5,226	13,194
	white-nonh	10,242	2,423	7,819	14,407	3,624	10,783	16,841	4,539	12,302
	all other	165	50	115	867	374	493	1,579	687	892
All Ages	total	670,080	319,936	350,144	719,060	346,173	372,887	767,692	371,412	396,280
	white-nonh	601,126	286,296	314,830	603,440	289,803	313,637	588,280	283,950	304,330
	all other	68,954	33,640	35,314	115,620	56,370	59,250	179,412	87,462	91,950

Detailed County Summary For: **Franklin**

		1990 Census Count			2000 Projection			2010 Projection		
Age Group	Race	Total	Male	Female	Total	Male	Female	Total	Male	Female
0-04	total	5,150	2,633	2,517	4,802	2,472	2,330	5,082	2,578	2,504
	white-nonh	4,895	2,493	2,402	4,455	2,281	2,174	4,207	2,151	2,056
	all other	255	140	115	347	191	156	875	427	448
05-09	total	5,056	2,603	2,453	5,229	2,680	2,549	5,059	2,598	2,461
	white-nonh	4,863	2,512	2,351	4,983	2,556	2,427	4,444	2,279	2,165
	all other	193	91	102	246	124	122	615	319	296
10-14	total	4,484	2,324	2,160	5,144	2,611	2,533	4,800	2,451	2,349
	white-nonh	4,313	2,232	2,081	4,875	2,468	2,407	4,434	2,254	2,180
	all other	171	92	79	269	143	126	366	197	169
15-19	total	4,348	2,245	2,103	5,084	2,633	2,451	5,212	2,682	2,530
	white-nonh	4,182	2,157	2,025	4,820	2,505	2,315	4,919	2,538	2,381
	all other	166	88	78	264	128	136	293	144	149
20-24	total	4,620	2,314	2,306	5,130	2,582	2,548	5,668	2,793	2,875
	white-nonh	4,426	2,206	2,220	4,778	2,395	2,383	5,312	2,608	2,704
	all other	194	108	86	352	187	165	356	185	171
25-29	total	5,291	2,604	2,687	4,470	2,258	2,212	5,192	2,632	2,560
	white-nonh	5,097	2,495	2,602	4,243	2,136	2,107	4,865	2,469	2,396
	all other	194	109	85	227	122	105	327	163	164
30-34	total	6,278	2,999	3,279	4,370	2,184	2,186	4,854	2,429	2,425
	white-nonh	6,084	2,902	3,182	4,169	2,084	2,085	4,508	2,260	2,248
	all other	194	97	97	201	100	101	346	169	177
35-39	total	6,560	3,201	3,359	5,134	2,503	2,631	4,385	2,195	2,190
	white-nonh	6,384	3,096	3,288	4,928	2,389	2,539	4,137	2,064	2,073
	all other	176	105	71	206	114	92	248	131	117
40-44	total	5,886	2,990	2,896	6,228	2,943	3,285	4,365	2,158	2,207
	white-nonh	5,761	2,924	2,837	6,016	2,838	3,178	4,145	2,050	2,095
	all other	125	66	59	212	105	107	220	108	112
45-49	total	3,956	2,025	1,931	6,389	3,089	3,300	4,997	2,411	2,586
	white-nonh	3,862	1,981	1,881	6,160	2,974	3,186	4,740	2,289	2,451
	all other	94	44	50	229	115	114	257	122	135
50-54	total	2,785	1,386	1,399	5,692	2,868	2,824	5,988	2,810	3,178
	white-nonh	2,730	1,356	1,374	5,514	2,769	2,745	5,728	2,677	3,051
	all other	55	30	25	178	99	79	260	133	127
55-59	total	2,611	1,253	1,358	3,803	1,907	1,896	6,067	2,875	3,192
	white-nonh	2,567	1,232	1,335	3,629	1,840	1,789	5,766	2,742	3,024
	all other	44	21	23	174	67	107	301	133	168
60-64	total	2,937	1,361	1,576	2,656	1,298	1,358	5,322	2,630	2,692
	white-nonh	2,913	1,348	1,565	2,548	1,241	1,307	5,096	2,506	2,590
	all other	24	13	11	108	57	51	226	124	102
65-69	total	3,046	1,352	1,694	2,347	1,090	1,257	3,406	1,649	1,757
	white-nonh	3,022	1,339	1,683	2,257	1,044	1,213	3,187	1,557	1,630
	all other	24	13	11	90	46	44	219	92	127
70-74	total	2,655	1,178	1,477	2,444	1,058	1,386	2,236	1,026	1,210
	white-nonh	2,634	1,169	1,465	2,413	1,045	1,368	2,120	967	1,153
	all other	21	9	12	31	13	18	116	59	57
75-79	total	1,931	740	1,191	2,257	913	1,344	1,785	767	1,018
	white-nonh	1,915	738	1,177	2,206	882	1,324	1,666	702	964
	all other	16	2	14	51	31	20	119	65	54
80-84	total	1,346	461	885	1,709	639	1,070	1,588	581	1,007
	white-nonh	1,336	457	879	1,667	628	1,039	1,533	564	969
	all other	10	4	6	42	11	31	55	17	38
85+	total	1,134	279	855	1,689	467	1,222	2,184	675	1,509
	white-nonh	1,121	275	846	1,629	438	1,191	2,012	591	1,421
	all other	13	4	9	60	29	31	172	84	88
All Ages	total	70,074	33,948	36,126	74,577	36,195	38,382	78,190	37,940	40,250
	white-nonh	68,105	32,912	35,193	71,290	34,513	36,777	72,819	35,268	37,551
	all other	1,969	1,036	933	3,287	1,682	1,605	5,371	2,672	2,699

Detailed County Summary For: Hampden

		1990 Census Count			2000 Projection			2010 Projection		
Age Group	Race	Total	Male	Female	Total	Male	Female	Total	Male	Female
0-04	total	34,480	17,589	16,891	33,641	17,369	16,272	37,795	19,470	18,325
	white-nonh	23,608	12,057	11,551	18,062	9,459	8,603	15,491	8,117	7,374
	all other	10,872	5,532	5,340	15,579	7,910	7,669	22,304	11,353	10,951
05-09	total	32,577	16,771	15,806	34,860	18,104	16,756	35,667	18,451	17,216
	white-nonh	23,330	11,989	11,341	19,342	10,189	9,153	15,909	8,377	7,532
	all other	9,247	4,782	4,465	15,518	7,915	7,603	19,758	10,074	9,684
10-14	total	29,728	15,363	14,365	35,029	17,854	17,175	34,554	17,813	16,741
	white-nonh	21,378	11,148	10,230	23,121	11,807	11,314	17,960	9,402	8,558
	all other	8,350	4,215	4,135	11,908	6,047	5,861	16,594	8,411	8,183
15-19	total	32,724	16,426	16,298	35,395	17,944	17,451	37,909	19,374	18,535
	white-nonh	24,480	12,248	12,232	24,612	12,426	12,186	20,891	10,749	10,142
	all other	8,244	4,178	4,066	10,783	5,518	5,265	17,018	8,625	8,393
20-24	total	35,552	17,345	18,207	32,168	15,742	16,426	37,366	18,157	19,209
	white-nonh	27,672	13,788	13,884	22,510	11,352	11,158	24,243	12,013	12,230
	all other	7,880	3,557	4,323	9,658	4,390	5,268	13,123	6,144	6,979
25-29	total	37,799	18,367	19,432	29,598	14,840	14,758	32,364	16,345	16,019
	white-nonh	30,015	14,871	15,144	20,960	10,691	10,269	21,239	10,892	10,347
	all other	7,784	3,496	4,288	8,638	4,149	4,489	11,125	5,453	5,672
30-34	total	38,240	18,684	19,556	33,259	16,466	16,793	30,780	15,230	15,550
	white-nonh	31,542	15,738	15,804	24,679	12,626	12,053	20,450	10,574	9,876
	all other	6,698	2,946	3,752	8,580	3,840	4,740	10,330	4,656	5,674
35-39	total	34,162	16,633	17,529	36,913	17,948	18,965	29,599	14,831	14,768
	white-nonh	28,852	14,212	14,640	28,660	14,188	14,472	20,497	10,430	10,067
	all other	5,310	2,421	2,889	8,253	3,760	4,493	9,102	4,401	4,701
40-44	total	30,683	14,801	15,882	37,033	18,052	18,981	32,460	16,048	16,412
	white-nonh	26,231	12,823	13,408	30,142	14,967	15,175	23,747	12,104	11,643
	all other	4,452	1,978	2,474	6,891	3,085	3,806	8,713	3,944	4,769
45-49	total	24,033	11,663	12,370	32,926	15,997	16,929	35,569	17,243	18,326
	white-nonh	20,645	10,100	10,545	27,570	13,528	14,042	27,369	13,498	13,871
	all other	3,388	1,563	1,825	5,356	2,469	2,887	8,200	3,745	4,455
50-54	total	19,246	9,147	10,099	29,212	14,034	15,178	35,230	17,081	18,149
	white-nonh	16,606	7,972	8,634	24,768	12,070	12,698	28,463	14,074	14,389
	all other	2,640	1,175	1,465	4,444	1,964	2,480	6,767	3,007	3,760
55-59	total	18,988	8,839	10,149	22,377	10,785	11,592	30,598	14,739	15,859
	white-nonh	16,871	7,877	8,994	19,067	9,266	9,801	25,460	12,393	13,067
	all other	2,117	962	1,155	3,310	1,519	1,791	5,138	2,346	2,792
60-64	total	20,951	9,682	11,269	17,381	8,077	9,304	26,281	12,352	13,929
	white-nonh	19,121	8,886	10,235	14,811	6,974	7,837	22,063	10,544	11,519
	all other	1,830	796	1,034	2,570	1,103	1,467	4,218	1,808	2,410
65-69	total	21,087	9,267	11,820	16,234	7,262	8,972	19,154	8,887	10,267
	white-nonh	19,701	8,658	11,043	14,283	6,389	7,894	16,157	7,538	8,619
	all other	1,386	609	777	1,951	873	1,078	2,997	1,349	1,648
70-74	total	17,644	7,405	10,239	16,820	7,326	9,494	14,047	6,148	7,899
	white-nonh	16,729	7,023	9,706	15,257	6,666	8,591	11,874	5,252	6,622
	all other	915	382	533	1,563	660	903	2,173	896	1,277
75-79	total	12,765	4,697	8,068	15,376	6,072	9,304	11,910	4,790	7,120
	white-nonh	12,153	4,486	7,667	14,267	5,607	8,660	10,383	4,144	6,239
	all other	612	211	401	1,109	465	644	1,527	646	881
80-84	total	8,328	2,572	5,756	11,074	3,933	7,141	10,575	3,913	6,662
	white-nonh	7,921	2,425	5,496	10,362	3,645	6,717	9,411	3,445	5,966
	all other	407	147	260	712	288	424	1,164	468	696
85+	total	7,312	1,746	5,566	10,706	2,838	7,868	13,557	3,944	9,613
	white-nonh	7,023	1,658	5,365	9,789	2,459	7,330	11,943	3,237	8,706
	all other	289	88	201	917	379	538	1,614	707	907
All Ages	total	456,299	216,997	239,302	480,002	230,643	249,359	505,415	244,816	260,599
	white-nonh	373,878	177,959	195,919	362,262	174,309	187,953	343,550	166,783	176,767
	all other	82,421	39,038	43,383	117,740	56,334	61,406	161,865	78,033	83,832

Detailed County Summary For: **Hampshire**

		1990 Census Count			2000 Projection			2010 Projection		
Age Group	Race	Total	Male	Female	Total	Male	Female	Total	Male	Female
0-04	total	8,078	4,058	4,020	7,477	3,761	3,716	7,661	3,877	3,784
	white-nonh	7,215	3,642	3,573	6,185	3,156	3,029	5,655	2,882	2,773
	all other	863	416	447	1,292	605	687	2,006	995	1,011
05-09	total	8,309	4,229	4,080	8,154	4,068	4,086	7,613	3,786	3,827
	white-nonh	7,535	3,840	3,695	6,987	3,521	3,466	5,941	3,000	2,941
	all other	774	389	385	1,167	547	620	1,672	786	886
10-14	total	7,394	3,852	3,542	8,349	4,207	4,142	7,774	3,921	3,853
	white-nonh	6,733	3,493	3,240	7,371	3,728	3,643	6,369	3,251	3,118
	all other	661	359	302	978	479	499	1,405	670	735
15-19	total	16,510	7,281	9,229	17,199	7,455	9,744	17,021	7,292	9,729
	white-nonh	14,716	6,573	8,143	15,085	6,599	8,486	14,541	6,286	8,255
	all other	1,794	708	1,086	2,114	856	1,258	2,480	1,006	1,474
20-24	total	21,003	9,399	11,604	20,045	8,969	11,076	20,909	9,272	11,637
	white-nonh	18,695	8,451	10,244	17,381	7,841	9,540	18,001	8,066	9,935
	all other	2,308	948	1,360	2,664	1,128	1,536	2,908	1,206	1,702
25-29	total	11,395	5,704	5,691	9,174	4,655	4,519	9,848	4,817	5,031
	white-nonh	10,229	5,116	5,113	7,783	4,034	3,749	8,188	4,068	4,120
	all other	1,166	588	578	1,391	621	770	1,660	749	911
30-34	total	11,685	5,705	5,980	9,776	4,662	5,114	9,310	4,432	4,878
	white-nonh	10,659	5,188	5,471	8,239	3,989	4,250	7,483	3,615	3,868
	all other	1,026	517	509	1,537	673	864	1,827	817	1,010
35-39	total	11,817	5,750	6,067	10,782	5,325	5,457	8,847	4,464	4,383
	white-nonh	11,039	5,371	5,668	9,565	4,721	4,844	7,423	3,825	3,598
	all other	778	379	399	1,217	604	613	1,424	639	785
40-44	total	10,686	5,269	5,417	11,420	5,493	5,927	9,578	4,499	5,079
	white-nonh	10,177	5,026	5,151	10,389	4,981	5,408	8,060	3,843	4,217
	all other	509	243	266	1,031	512	519	1,518	656	862
45-49	total	7,222	3,631	3,591	11,434	5,556	5,878	10,426	5,142	5,284
	white-nonh	6,876	3,460	3,416	10,646	5,180	5,466	9,230	4,556	4,674
	all other	346	171	175	788	376	412	1,196	586	610
50-54	total	5,265	2,596	2,669	10,108	4,903	5,205	10,801	5,110	5,691
	white-nonh	5,044	2,492	2,552	9,567	4,654	4,913	9,778	4,618	5,160
	all other	221	104	117	541	249	292	1,023	492	531
55-59	total	5,016	2,416	2,600	6,784	3,375	3,409	10,676	5,131	5,545
	white-nonh	4,842	2,322	2,520	6,425	3,203	3,222	9,915	4,779	5,136
	all other	174	94	80	359	172	187	761	352	409
60-64	total	5,229	2,470	2,759	4,818	2,316	2,502	9,138	4,330	4,808
	white-nonh	5,099	2,412	2,687	4,574	2,218	2,356	8,604	4,107	4,497
	all other	130	58	72	244	98	146	534	223	311
65-69	total	5,304	2,425	2,879	4,360	2,012	2,348	5,874	2,811	3,063
	white-nonh	5,195	2,372	2,823	4,178	1,916	2,262	5,530	2,646	2,884
	all other	109	53	56	182	96	86	344	165	179
70-74	total	4,593	1,976	2,617	4,229	1,899	2,330	3,911	1,789	2,122
	white-nonh	4,538	1,947	2,591	4,114	1,845	2,269	3,695	1,703	1,992
	all other	55	29	26	115	54	61	216	86	130
75-79	total	3,343	1,304	2,039	3,926	1,636	2,290	3,269	1,379	1,890
	white-nonh	3,303	1,290	2,013	3,768	1,533	2,235	3,055	1,245	1,810
	all other	40	14	26	158	103	55	214	134	80
80-84	total	2,058	677	1,381	2,941	1,085	1,856	2,728	1,060	1,668
	white-nonh	2,037	672	1,365	2,854	1,029	1,825	2,584	979	1,605
	all other	21	5	16	87	56	31	144	81	63
85+	total	1,653	416	1,237	2,692	762	1,930	3,605	1,157	2,448
	white-nonh	1,639	409	1,230	2,544	691	1,853	3,214	916	2,298
	all other	14	7	7	148	71	77	391	241	150
All Ages	total	146,560	69,158	77,402	153,668	72,139	81,529	158,989	74,269	84,720
	white-nonh	135,571	64,076	71,495	137,655	64,839	72,816	137,266	64,385	72,881
	all other	10,989	5,082	5,907	16,013	7,300	8,713	21,723	9,884	11,839

Detailed County Summary For: Middlesex

		1990 Census Count			2000 Projection			2010 Projection		
Age Group	Race	Total	Male	Female	Total	Male	Female	Total	Male	Female
0-04	total	92,223	47,258	44,965	87,890	44,909	42,981	86,541	44,034	42,507
	white-nonh	78,533	40,396	38,137	66,798	34,386	32,412	54,477	28,041	26,436
	all other	13,690	6,862	6,828	21,092	10,523	10,569	32,064	15,993	16,071
05-09	total	79,524	40,856	38,668	89,600	45,811	43,789	83,916	42,852	41,064
	white-nonh	68,220	35,017	33,203	68,949	35,290	33,659	56,227	28,781	27,446
	all other	11,304	5,839	5,465	20,651	10,521	10,130	27,689	14,071	13,618
10-14	total	73,545	37,416	36,129	90,200	46,049	44,151	86,791	44,178	42,613
	white-nonh	64,072	32,624	31,448	75,208	38,551	36,657	64,467	33,053	31,414
	all other	9,473	4,792	4,681	14,992	7,498	7,494	22,324	11,125	11,199
15-19	total	92,606	46,952	45,654	90,560	45,995	44,565	100,473	50,881	49,592
	white-nonh	80,296	40,699	39,597	73,868	37,434	36,434	74,535	37,685	36,850
	all other	12,310	6,253	6,057	16,692	8,561	8,131	25,938	13,196	12,742
20-24	total	125,262	62,973	62,289	100,219	50,225	49,994	115,799	58,257	57,542
	white-nonh	108,975	54,705	54,270	80,275	40,044	40,231	90,498	45,472	45,026
	all other	16,287	8,268	8,019	19,944	10,181	9,763	25,301	12,785	12,516
25-29	total	143,050	72,300	70,750	96,835	48,887	47,948	95,456	48,233	47,223
	white-nonh	125,489	63,028	62,461	79,642	40,010	39,632	73,979	37,122	36,857
	all other	17,561	9,272	8,289	17,193	8,877	8,316	21,477	11,111	10,366
30-34	total	132,235	65,832	66,403	115,443	57,897	57,546	95,022	47,353	47,669
	white-nonh	117,061	58,005	59,056	96,450	48,358	48,092	72,469	35,966	36,503
	all other	15,174	7,827	7,347	18,993	9,539	9,454	22,553	11,387	11,166
35-39	total	114,874	56,523	58,351	133,127	67,152	65,975	93,603	47,165	46,438
	white-nonh	103,275	50,625	52,650	114,336	57,312	57,024	75,128	37,698	37,430
	all other	11,599	5,898	5,701	18,791	9,840	8,951	18,475	9,467	9,008
40-44	total	103,983	50,152	53,831	125,513	61,998	63,515	110,325	54,913	55,412
	white-nonh	95,388	45,790	49,598	110,131	54,106	56,025	91,289	45,401	45,888
	all other	8,595	4,362	4,233	15,382	7,892	7,490	19,036	9,512	9,524
45-49	total	79,885	38,472	41,413	109,142	53,391	55,751	126,149	63,234	62,915
	white-nonh	74,044	35,589	38,455	97,568	47,581	49,987	107,748	53,727	54,021
	all other	5,841	2,883	2,958	11,574	5,810	5,764	18,401	9,507	8,894
50-54	total	64,812	31,312	33,500	97,720	46,749	50,971	117,907	57,714	60,193
	white-nonh	60,465	29,156	31,309	89,199	42,493	46,706	102,994	50,179	52,815
	all other	4,347	2,156	2,191	8,521	4,256	4,265	14,913	7,535	7,378
55-59	total	61,563	29,550	32,013	73,371	34,954	38,417	100,164	48,452	51,712
	white-nonh	58,181	27,913	30,268	67,557	32,150	35,407	89,105	43,009	46,096
	all other	3,382	1,637	1,745	5,814	2,804	3,010	11,059	5,443	5,616
60-64	total	60,602	28,461	32,141	56,813	26,918	29,895	85,525	40,122	45,403
	white-nonh	57,895	27,251	30,644	52,600	24,899	27,701	77,578	36,278	41,300
	all other	2,707	1,210	1,497	4,213	2,019	2,194	7,947	3,844	4,103
65-69	total	54,595	23,982	30,613	50,962	23,367	27,595	60,767	27,696	33,071
	white-nonh	52,377	23,018	29,359	47,793	21,912	25,881	55,511	25,275	30,236
	all other	2,218	964	1,254	3,169	1,455	1,714	5,256	2,421	2,835
70-74	total	42,975	17,441	25,534	47,184	20,601	26,583	44,260	19,487	24,773
	white-nonh	41,451	16,851	24,600	44,804	19,642	25,162	40,700	17,931	22,769
	all other	1,524	590	934	2,380	959	1,421	3,560	1,556	2,004
75-79	total	33,736	12,053	21,683	39,512	15,589	23,923	36,826	15,175	21,651
	white-nonh	32,719	11,680	21,039	37,578	14,796	22,782	34,183	14,041	20,142
	all other	1,017	373	644	1,934	793	1,141	2,643	1,134	1,509
80-84	total	23,106	6,989	16,117	26,980	9,339	17,641	29,362	10,949	18,413
	white-nonh	22,467	6,762	15,705	25,538	8,694	16,844	27,302	10,066	17,236
	all other	639	227	412	1,442	645	797	2,060	883	1,177
85+	total	19,886	4,649	15,237	28,604	7,392	21,212	34,708	9,982	24,726
	white-nonh	19,415	4,494	14,921	26,436	6,437	19,999	30,764	8,189	22,575
	all other	471	155	316	2,168	955	1,213	3,944	1,793	2,151
All Ages	total	1,398,462	673,171	725,291	1,459,675	707,223	752,452	1,503,594	730,677	772,917
	white-nonh	1,260,323	603,603	656,720	1,254,730	604,095	650,635	1,218,954	587,914	631,040
	all other	138,139	69,568	68,571	204,945	103,128	101,817	284,640	142,763	141,877

Detailed County Summary For: Nantucket

		1990 Census Count			2000 Projection			2010 Projection		
Age Group	Race	Total	Male	Female	Total	Male	Female	Total	Male	Female
0-04	total	435	236	199	491	259	232	504	269	235
	white-nonh	414	223	191	474	249	225	433	227	206
	all other	21	13	8	17	10	7	71	42	29
05-09	total	361	208	153	514	282	232	482	266	216
	white-nonh	343	201	142	493	270	223	434	238	196
	all other	18	7	11	21	12	9	48	28	20
10-14	total	286	155	131	445	237	208	500	260	240
	white-nonh	273	146	127	424	223	201	483	249	234
	all other	13	9	4	21	14	7	17	11	6
15-19	total	268	138	130	363	214	149	494	275	219
	white-nonh	256	131	125	339	203	136	474	264	210
	all other	12	7	5	24	11	13	20	11	9
20-24	total	374	174	200	367	182	185	523	263	260
	white-nonh	356	163	193	346	170	176	495	247	248
	all other	18	11	7	21	12	9	28	16	12
25-29	total	603	305	298	388	200	188	481	274	207
	white-nonh	571	286	285	372	191	181	454	262	192
	all other	32	19	13	16	9	7	27	12	15
30-34	total	639	311	328	504	235	269	499	243	256
	white-nonh	616	295	321	484	220	264	474	227	247
	all other	23	16	7	20	15	5	25	16	9
35-39	total	604	321	283	656	341	315	444	239	205
	white-nonh	585	312	273	623	322	301	426	229	197
	all other	19	9	10	33	19	14	18	10	8
40-44	total	503	283	220	637	310	327	510	237	273
	white-nonh	495	280	215	619	297	322	492	224	268
	all other	8	3	5	18	13	5	18	13	5
45-49	total	306	164	142	611	324	287	659	342	317
	white-nonh	298	158	140	595	316	279	633	326	307
	all other	8	6	2	16	8	8	26	16	10
50-54	total	269	134	135	499	277	222	625	300	325
	white-nonh	260	130	130	491	274	217	611	291	320
	all other	9	4	5	8	3	5	14	9	5
55-59	total	258	133	125	304	174	130	586	324	262
	white-nonh	250	131	119	298	170	128	572	318	254
	all other	8	2	6	6	4	2	14	6	8
60-64	total	288	130	158	257	122	135	459	245	214
	white-nonh	281	128	153	249	119	130	451	243	208
	all other	7	2	5	8	3	5	8	2	6
65-69	total	244	99	145	234	113	121	272	147	125
	white-nonh	236	96	140	226	111	115	266	144	122
	all other	8	3	5	8	2	6	6	3	3
70-74	total	186	81	105	221	93	128	196	87	109
	white-nonh	180	78	102	216	92	124	190	85	105
	all other	6	3	3	5	1	4	6	2	4
75-79	total	173	64	109	173	68	105	166	78	88
	white-nonh	173	64	109	168	66	102	160	76	84
	all other	0	0	0	5	2	3	6	2	4
80-84	total	119	41	78	113	43	70	134	48	86
	white-nonh	117	41	76	104	37	67	125	43	82
	all other	2	0	2	9	6	3	9	5	4
85+	total	96	30	66	146	43	103	164	54	110
	white-nonh	92	28	64	141	40	101	148	43	105
	all other	4	2	2	5	3	2	16	11	5
All Ages	total	6,012	3,007	3,005	6,923	3,517	3,406	7,698	3,951	3,747
	white-nonh	5,796	2,891	2,905	6,662	3,370	3,292	7,321	3,736	3,585
	all other	216	116	100	261	147	114	377	215	162

Detailed County Summary For: Norfolk

		1990 Census Count			2000 Projection			2010 Projection		
Age Group	Race	Total	Male	Female	Total	Male	Female	Total	Male	Female
0-04	total	40,283	20,564	19,719	36,185	18,498	17,687	32,906	16,904	16,002
	white-nonh	37,064	18,950	18,114	32,040	16,336	15,704	25,972	13,265	12,707
	all other	3,219	1,614	1,605	4,145	2,162	1,983	6,934	3,639	3,295
05-09	total	35,456	18,208	17,248	39,375	20,143	19,232	34,141	17,508	16,633
	white-nonh	32,599	16,790	15,809	35,139	17,956	17,183	28,461	14,558	13,903
	all other	2,857	1,418	1,439	4,236	2,187	2,049	5,680	2,950	2,730
10-14	total	33,070	17,006	16,064	41,139	21,031	20,108	37,197	19,028	18,169
	white-nonh	30,354	15,626	14,728	37,264	19,095	18,169	32,391	16,548	15,843
	all other	2,716	1,380	1,336	3,875	1,936	1,939	4,806	2,480	2,326
15-19	total	38,814	19,528	19,286	37,986	18,959	19,027	41,710	20,785	20,925
	white-nonh	35,512	17,941	17,571	33,687	16,913	16,774	36,080	18,016	18,064
	all other	3,302	1,587	1,715	4,299	2,046	2,253	5,630	2,769	2,861
20-24	total	48,939	23,848	25,091	37,038	17,924	19,114	44,192	21,454	22,738
	white-nonh	44,955	21,952	23,003	31,862	15,448	16,414	38,063	18,568	19,495
	all other	3,984	1,896	2,088	5,176	2,476	2,700	6,129	2,886	3,243
25-29	total	55,959	27,637	28,322	36,984	18,541	18,443	36,229	18,074	18,155
	white-nonh	51,752	25,497	26,255	32,885	16,441	16,444	31,176	15,535	15,641
	all other	4,207	2,140	2,067	4,099	2,100	1,999	5,053	2,539	2,514
30-34	total	55,139	27,207	27,932	46,806	23,219	23,587	36,468	18,009	18,459
	white-nonh	51,096	25,135	25,961	42,149	20,849	21,300	30,661	15,082	15,579
	all other	4,043	2,072	1,971	4,657	2,370	2,287	5,807	2,927	2,880
35-39	total	50,477	24,579	25,898	55,166	27,279	27,887	38,081	19,014	19,067
	white-nonh	46,906	22,807	24,099	50,287	24,860	25,427	33,289	16,614	16,675
	all other	3,571	1,772	1,799	4,879	2,419	2,460	4,792	2,400	2,392
40-44	total	46,539	22,367	24,172	54,432	26,701	27,731	46,556	22,952	23,604
	white-nonh	43,623	20,906	22,717	50,070	24,518	25,552	41,612	20,493	21,119
	all other	2,916	1,461	1,455	4,362	2,183	2,179	4,944	2,459	2,485
45-49	total	37,135	17,787	19,348	48,847	23,618	25,229	53,294	26,145	27,149
	white-nonh	35,112	16,793	18,319	45,215	21,851	23,364	48,425	23,775	24,650
	all other	2,023	994	1,029	3,632	1,767	1,865	4,869	2,370	2,499
50-54	total	29,931	14,341	15,590	44,124	21,103	23,021	51,559	25,150	26,409
	white-nonh	28,510	13,600	14,910	41,220	19,660	21,560	47,314	23,046	24,268
	all other	1,421	741	680	2,904	1,443	1,461	4,245	2,104	2,141
55-59	total	29,152	13,898	15,254	34,257	16,233	18,024	44,945	21,495	23,450
	white-nonh	27,963	13,324	14,639	32,239	15,259	16,980	41,459	19,826	21,633
	all other	1,189	574	615	2,018	974	1,044	3,486	1,669	1,817
60-64	total	29,213	13,637	15,576	26,352	12,373	13,979	38,721	18,148	20,573
	white-nonh	28,195	13,167	15,028	24,926	11,658	13,268	35,984	16,827	19,157
	all other	1,018	470	548	1,426	715	711	2,737	1,321	1,416
65-69	total	26,452	11,694	14,758	24,238	11,052	13,186	28,514	12,931	15,583
	white-nonh	25,669	11,337	14,332	23,040	10,491	12,549	26,604	12,038	14,566
	all other	783	357	426	1,198	561	637	1,910	893	1,017
70-74	total	21,291	8,792	12,499	22,955	9,940	13,015	20,762	9,047	11,715
	white-nonh	20,795	8,596	12,199	21,979	9,507	12,472	19,457	8,426	11,031
	all other	496	196	300	976	433	543	1,305	621	684
75-79	total	16,716	5,971	10,745	19,396	7,657	11,739	17,789	7,246	10,543
	white-nonh	16,370	5,851	10,519	18,593	7,333	11,260	16,668	6,778	9,890
	all other	346	120	226	803	324	479	1,121	468	653
80-84	total	11,716	3,554	8,162	13,480	4,711	8,769	14,438	5,311	9,127
	white-nonh	11,517	3,487	8,030	12,902	4,453	8,449	13,518	4,890	8,628
	all other	199	67	132	578	258	320	920	421	499
85+	total	9,802	2,244	7,558	14,468	3,806	10,662	17,607	5,181	12,426
	white-nonh	9,660	2,207	7,453	13,357	3,244	10,113	15,425	4,120	11,305
	all other	142	37	105	1,111	562	549	2,182	1,061	1,121
All Ages	total	616,084	292,862	323,222	633,228	302,788	330,440	635,109	304,382	330,727
	white-nonh	577,652	273,966	303,686	578,854	275,872	302,982	562,559	268,405	294,154
	all other	38,432	18,896	19,536	54,374	26,916	27,458	72,550	35,977	36,573

Detailed County Summary For: Plymouth

		1990 Census Count			2000 Projection			2010 Projection		
Age Group	Race	Total	Male	Female	Total	Male	Female	Total	Male	Female
0-04	total	33,718	17,207	16,511	32,391	16,557	15,834	34,942	17,879	17,063
	white-nonh	30,143	15,409	14,734	26,853	13,720	13,133	24,161	12,363	11,798
	all other	3,575	1,798	1,777	5,538	2,837	2,701	10,781	5,516	5,265
05-09	total	31,918	16,424	15,494	34,407	17,641	16,766	33,915	17,347	16,568
	white-nonh	29,078	14,966	14,112	28,954	14,846	14,108	25,707	13,197	12,510
	all other	2,840	1,458	1,382	5,453	2,795	2,658	8,208	4,150	4,058
10-14	total	30,389	15,641	14,748	34,267	17,480	16,787	33,259	17,013	16,246
	white-nonh	27,803	14,367	13,436	30,328	15,519	14,809	27,344	14,003	13,341
	all other	2,586	1,274	1,312	3,939	1,961	1,978	5,915	3,010	2,905
15-19	total	31,950	16,503	15,447	32,342	16,585	15,757	34,891	17,837	17,054
	white-nonh	29,399	15,196	14,203	28,912	14,801	14,111	28,872	14,728	14,144
	all other	2,551	1,307	1,244	3,430	1,784	1,646	6,019	3,109	2,910
20-24	total	31,888	16,222	15,666	28,847	14,825	14,022	32,414	16,520	15,894
	white-nonh	29,203	14,788	14,415	25,345	13,010	12,335	27,607	14,044	13,563
	all other	2,685	1,434	1,251	3,502	1,815	1,687	4,807	2,476	2,331
25-29	total	34,831	17,318	17,513	29,605	15,207	14,398	30,105	15,363	14,742
	white-nonh	31,948	15,820	16,128	26,609	13,645	12,964	26,221	13,319	12,902
	all other	2,883	1,498	1,385	2,996	1,562	1,434	3,884	2,044	1,840
30-34	total	38,048	18,686	19,362	34,530	17,807	16,723	31,945	16,579	15,366
	white-nonh	35,201	17,132	18,069	31,291	16,041	15,250	27,904	14,441	13,463
	all other	2,847	1,554	1,293	3,239	1,766	1,473	4,041	2,138	1,903
35-39	total	36,609	17,938	18,671	36,744	18,343	18,401	32,017	16,459	15,558
	white-nonh	34,188	16,637	17,551	33,445	16,602	16,843	28,593	14,651	13,942
	all other	2,421	1,301	1,120	3,299	1,741	1,558	3,424	1,808	1,616
40-44	total	35,097	17,271	17,826	37,831	18,632	19,199	34,608	17,858	16,750
	white-nonh	33,206	16,322	16,884	34,868	17,012	17,856	31,233	16,022	15,211
	all other	1,891	949	942	2,963	1,620	1,343	3,375	1,836	1,539
45-49	total	27,476	13,624	13,852	35,097	17,150	17,947	35,186	17,503	17,683
	white-nonh	26,084	12,923	13,161	32,698	15,869	16,829	31,947	15,814	16,133
	all other	1,392	701	691	2,399	1,281	1,118	3,239	1,689	1,550
50-54	total	19,613	9,668	9,945	33,296	16,250	17,046	35,879	17,506	18,373
	white-nonh	18,592	9,153	9,439	31,429	15,327	16,102	32,994	15,950	17,044
	all other	1,021	515	506	1,867	923	944	2,885	1,556	1,329
55-59	total	17,446	8,761	8,685	25,547	12,551	12,996	32,572	15,755	16,817
	white-nonh	16,686	8,387	8,299	24,215	11,904	12,311	30,310	14,591	15,719
	all other	760	374	386	1,332	647	685	2,262	1,164	1,098
60-64	total	16,365	7,838	8,527	17,704	8,512	9,192	29,848	14,216	15,632
	white-nonh	15,748	7,543	8,205	16,774	8,056	8,718	28,152	13,400	14,752
	all other	617	295	322	930	456	474	1,696	816	880
65-69	total	15,701	6,997	8,704	15,289	7,374	7,915	22,183	10,479	11,704
	white-nonh	15,177	6,760	8,417	14,597	7,043	7,554	20,986	9,917	11,069
	all other	524	237	287	692	331	361	1,197	562	635
70-74	total	12,855	5,391	7,464	13,486	6,030	7,456	14,560	6,529	8,031
	white-nonh	12,440	5,234	7,206	12,930	5,775	7,155	13,737	6,146	7,591
	all other	415	157	258	556	255	301	823	383	440
75-79	total	9,758	3,747	6,011	11,597	4,687	6,910	11,254	4,930	6,324
	white-nonh	9,508	3,648	5,860	11,120	4,471	6,649	10,640	4,647	5,993
	all other	250	99	151	477	216	261	614	283	331
80-84	total	6,363	2,072	4,291	8,272	2,918	5,354	8,603	3,255	5,348
	white-nonh	6,208	2,011	4,197	7,865	2,767	5,098	8,087	3,033	5,054
	all other	155	61	94	407	151	256	516	222	294
85+	total	5,250	1,240	4,010	8,611	2,378	6,233	10,982	3,266	7,716
	white-nonh	5,139	1,203	3,936	7,590	1,964	5,626	9,210	2,512	6,698
	all other	111	37	74	1,021	414	607	1,772	754	1,018
All Ages	total	435,275	212,548	222,727	469,863	230,927	238,936	499,163	246,294	252,869
	white-nonh	405,751	197,499	208,252	425,823	208,372	217,451	433,705	212,778	220,927
	all other	29,524	15,049	14,475	44,040	22,555	21,485	65,458	33,516	31,942

Detailed County Summary For: **Suffolk**

		1990 Census Count			2000 Projection			2010 Projection		
Age Group	Race	Total	Male	Female	Total	Male	Female	Total	Male	Female
0-04	total	44,419	22,298	22,121	49,974	25,293	24,681	51,908	26,325	25,583
	white-nonh	19,313	9,846	9,467	15,120	7,688	7,432	12,579	6,415	6,164
	all other	25,106	12,452	12,654	34,854	17,605	17,249	39,329	19,910	19,419
05-09	total	34,809	17,831	16,978	49,788	25,623	24,165	50,978	26,237	24,741
	white-nonh	14,331	7,484	6,847	12,182	6,347	5,835	9,858	5,134	4,724
	all other	20,478	10,347	10,131	37,606	19,276	18,330	41,120	21,103	20,017
10-14	total	30,851	15,682	15,169	41,924	20,972	20,952	48,152	24,292	23,860
	white-nonh	12,269	6,349	5,920	16,081	8,223	7,858	12,598	6,416	6,182
	all other	18,582	9,333	9,249	25,843	12,749	13,094	35,554	17,876	17,678
15-19	total	47,832	23,826	24,006	48,750	24,507	24,243	63,847	32,357	31,490
	white-nonh	25,526	12,584	12,942	23,203	11,559	11,644	21,235	10,521	10,714
	all other	22,306	11,242	11,064	25,547	12,948	12,599	42,612	21,836	20,776
20-24	total	84,439	41,592	42,847	73,270	36,035	37,235	84,243	41,266	42,977
	white-nonh	55,919	27,298	28,621	44,879	21,745	23,134	48,660	23,599	25,061
	all other	28,520	14,294	14,226	28,391	14,290	14,101	35,583	17,667	17,916
25-29	total	82,724	41,687	41,037	56,670	28,693	27,977	57,865	29,428	28,437
	white-nonh	54,487	27,552	26,935	31,022	15,813	15,209	29,014	14,872	14,142
	all other	28,237	14,135	14,102	25,648	12,880	12,768	28,851	14,556	14,295
30-34	total	66,168	33,708	32,460	64,237	33,010	31,227	57,011	29,261	27,750
	white-nonh	42,303	21,988	20,315	34,846	18,151	16,695	27,746	14,404	13,342
	all other	23,865	11,720	12,145	29,391	14,859	14,532	29,265	14,857	14,408
35-39	total	49,751	25,290	24,461	67,817	34,824	32,993	48,279	24,831	23,448
	white-nonh	30,856	16,199	14,657	40,184	20,909	19,275	23,126	12,124	11,002
	all other	18,895	9,091	9,804	27,633	13,915	13,718	25,153	12,707	12,446
40-44	total	39,415	19,265	20,150	58,426	29,551	28,875	57,566	29,434	28,132
	white-nonh	24,336	12,232	12,104	35,235	18,072	17,163	29,050	14,931	14,119
	all other	15,079	7,033	8,046	23,191	11,479	11,712	28,516	14,503	14,013
45-49	total	29,967	14,454	15,513	46,166	23,238	22,928	62,974	32,043	30,931
	white-nonh	18,691	9,334	9,357	27,975	14,481	13,494	36,456	18,704	17,752
	all other	11,276	5,120	6,156	18,191	8,757	9,434	26,518	13,339	13,179
50-54	total	24,858	11,636	13,222	37,408	18,105	19,303	55,295	27,694	27,601
	white-nonh	16,063	7,673	8,390	22,735	11,287	11,448	32,878	16,657	16,221
	all other	8,795	3,963	4,832	14,673	6,818	7,855	22,417	11,037	11,380
55-59	total	23,738	11,032	12,706	27,985	13,301	14,684	42,941	21,302	21,639
	white-nonh	16,616	7,905	8,711	17,181	8,502	8,679	25,660	13,156	12,504
	all other	7,122	3,127	3,995	10,804	4,799	6,005	17,281	8,146	9,135
60-64	total	25,362	11,313	14,049	22,386	10,309	12,077	33,661	16,022	17,639
	white-nonh	18,879	8,511	10,368	14,101	6,642	7,459	19,943	9,754	10,189
	all other	6,483	2,802	3,681	8,285	3,667	4,618	13,718	6,268	7,450
65-69	total	23,913	10,346	13,567	20,243	9,115	11,128	24,021	11,064	12,957
	white-nonh	18,532	8,031	10,501	13,718	6,314	7,404	14,206	6,808	7,398
	all other	5,381	2,315	3,066	6,525	2,801	3,724	9,815	4,256	5,559
70-74	total	19,545	7,735	11,810	19,727	8,301	11,426	17,530	7,625	9,905
	white-nonh	15,880	6,258	9,622	14,430	6,143	8,287	10,769	4,801	5,968
	all other	3,665	1,477	2,188	5,297	2,158	3,139	6,761	2,824	3,937
75-79	total	15,846	5,685	10,161	16,773	6,665	10,108	14,303	5,907	8,396
	white-nonh	13,183	4,711	8,472	12,689	5,066	7,623	9,361	3,976	5,385
	all other	2,663	974	1,689	4,084	1,599	2,485	4,942	1,931	3,011
80-84	total	10,781	3,288	7,493	11,852	4,024	7,828	12,024	4,372	7,652
	white-nonh	9,325	2,788	6,537	9,358	3,125	6,233	8,430	3,058	5,372
	all other	1,456	500	956	2,494	899	1,595	3,594	1,314	2,280
85+	total	9,488	2,338	7,150	12,678	3,199	9,479	14,363	3,963	10,400
	white-nonh	8,324	1,994	6,330	10,265	2,507	7,758	10,378	2,775	7,603
	all other	1,164	344	820	2,413	692	1,721	3,985	1,188	2,797
All Ages	total	663,906	319,006	344,900	726,074	354,765	371,309	796,961	393,423	403,538
	white-nonh	414,833	198,737	216,096	395,204	192,574	202,630	381,947	188,105	193,842
	all other	249,073	120,269	128,804	330,870	162,191	168,679	415,014	205,318	209,696

Detailed County Summary For: **Worcester**

		1990 Census Count			2000 Projection			2010 Projection		
Age Group	Race	Total	Male	Female	Total	Male	Female	Total	Male	Female
0-04	total	54,324	27,888	26,436	52,815	27,526	25,289	58,731	30,511	28,220
	white-nonh	46,766	24,018	22,748	40,830	21,071	19,759	36,941	19,047	17,894
	all other	7,558	3,870	3,688	11,985	6,455	5,530	21,790	11,464	10,326
05-09	total	48,623	25,023	23,600	54,886	28,384	26,502	55,258	28,565	26,693
	white-nonh	42,289	21,796	20,493	43,390	22,267	21,123	37,757	19,398	18,359
	all other	6,334	3,227	3,107	11,496	6,117	5,379	17,501	9,167	8,334
10-14	total	44,444	22,805	21,639	55,016	28,319	26,697	53,879	28,138	25,741
	white-nonh	38,887	20,028	18,859	46,632	24,044	22,588	41,075	21,287	19,788
	all other	5,557	2,777	2,780	8,384	4,275	4,109	12,804	6,851	5,953
15-19	total	50,633	25,795	24,838	54,957	28,248	26,709	61,023	31,503	29,520
	white-nonh	44,778	22,743	22,035	46,344	23,798	22,546	47,413	24,246	23,167
	all other	5,855	3,052	2,803	8,613	4,450	4,163	13,610	7,257	6,353
20-24	total	56,431	28,895	27,536	52,338	26,839	25,499	62,099	31,890	30,209
	white-nonh	49,817	25,451	24,366	42,913	22,075	20,838	50,202	25,850	24,352
	all other	6,614	3,444	3,170	9,425	4,764	4,661	11,897	6,040	5,857
25-29	total	62,112	31,021	31,091	48,745	24,743	24,002	53,231	27,204	26,027
	white-nonh	55,617	27,723	27,894	41,517	21,043	20,474	43,290	22,140	21,150
	all other	6,495	3,298	3,197	7,228	3,700	3,528	9,941	5,064	4,877
30-34	total	64,783	32,672	32,111	55,521	28,426	27,095	52,576	26,949	25,627
	white-nonh	58,977	29,640	29,337	48,082	24,574	23,508	42,389	21,823	20,566
	all other	5,806	3,032	2,774	7,439	3,852	3,587	10,187	5,126	5,061
35-39	total	57,118	28,790	28,328	63,250	31,695	31,555	50,823	25,848	24,975
	white-nonh	52,762	26,561	26,201	56,116	28,067	28,049	42,922	21,803	21,119
	all other	4,356	2,229	2,127	7,134	3,628	3,506	7,901	4,045	3,856
40-44	total	49,818	24,988	24,830	64,682	32,520	32,162	55,791	28,464	27,327
	white-nonh	46,660	23,388	23,272	58,581	29,383	29,198	48,082	24,536	23,546
	all other	3,158	1,600	1,558	6,101	3,137	2,964	7,709	3,928	3,781
45-49	total	37,960	18,965	18,995	55,831	27,959	27,872	61,679	30,712	30,967
	white-nonh	35,900	17,918	17,982	51,298	25,709	25,589	54,512	27,146	27,366
	all other	2,060	1,047	1,013	4,533	2,250	2,283	7,167	3,566	3,601
50-54	total	29,520	14,396	15,124	47,909	23,837	24,072	61,956	30,885	31,071
	white-nonh	28,050	13,663	14,387	44,579	22,181	22,398	55,897	27,830	28,067
	all other	1,470	733	737	3,330	1,656	1,674	6,059	3,055	3,004
55-59	total	27,596	13,271	14,325	35,945	17,764	18,181	52,493	25,974	26,519
	white-nonh	26,467	12,748	13,719	33,584	16,617	16,967	47,838	23,742	24,096
	all other	1,129	523	606	2,361	1,147	1,214	4,655	2,232	2,423
60-64	total	29,471	13,811	15,660	27,052	12,936	14,116	43,375	21,175	22,200
	white-nonh	28,629	13,436	15,193	25,326	12,115	13,211	39,963	19,529	20,434
	all other	842	375	467	1,726	821	905	3,412	1,646	1,766
65-69	total	29,130	12,747	16,383	24,087	11,163	12,924	31,131	14,828	16,303
	white-nonh	28,485	12,474	16,011	22,700	10,495	12,205	28,637	13,621	15,016
	all other	645	273	372	1,387	668	719	2,494	1,207	1,287
70-74	total	25,167	10,423	14,744	24,240	10,732	13,508	22,352	10,122	12,230
	white-nonh	24,738	10,245	14,493	23,030	10,153	12,877	20,364	9,162	11,202
	all other	429	178	251	1,210	579	631	1,988	960	1,028
75-79	total	19,306	7,410	11,896	21,842	8,698	13,144	18,265	7,735	10,530
	white-nonh	18,962	7,265	11,697	20,802	8,193	12,609	16,572	6,896	9,676
	all other	344	145	199	1,040	505	535	1,693	839	854
80-84	total	12,437	4,083	8,354	16,158	5,736	10,422	15,664	6,015	9,649
	white-nonh	12,279	4,031	8,248	15,398	5,380	10,018	14,224	5,309	8,915
	all other	158	52	106	760	356	404	1,440	706	734
85+	total	10,816	2,730	8,086	16,102	4,409	11,693	20,279	5,997	14,282
	white-nonh	10,705	2,692	8,013	15,111	4,021	11,090	17,696	4,832	12,864
	all other	111	38	73	991	388	603	2,583	1,165	1,418
All Ages	total	709,689	345,713	363,976	771,376	379,934	391,442	830,605	412,515	418,090
	white-nonh	650,768	315,820	334,948	676,233	331,186	345,047	685,774	338,197	347,577
	all other	58,921	29,893	29,028	95,143	48,748	46,395	144,831	74,318	70,513

PROJECTION OF THE POPULATION
MASSACHUSETTS CITIES AND TOWNS
1990 to 2010

Part IV: Town and City Summary Tables and Graphs

City/Town Summary Graphs and Tables..... S1- S117

Detailed City/Town Age, Race, Sex Tables.....T1 - T351

Alphabetic Listing of Cities and Towns with
FIPS/MCD Codes, Page Number References.....Index 1

Prepared by MISER, 128 Thompson Hall, UMASS, Amherst 01003

CITY/TOWN Summary Graphs and Tables*

BARNSTABLE

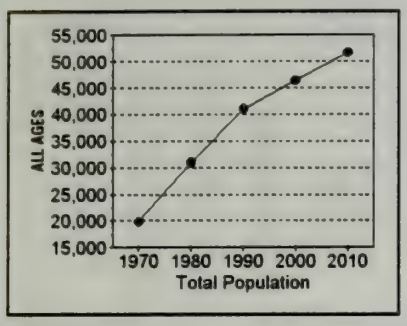

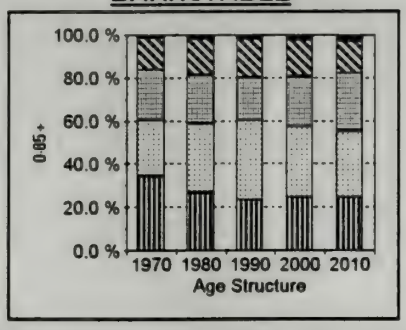

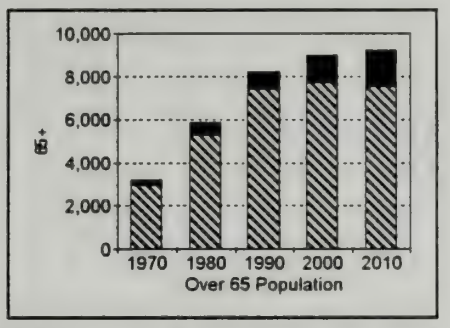

BARNSTABLE	TOWN
FIPS: 25 001 005	
Land Area (sq. km.) : 155.53	
1990 Census Information:	
# of Households: 16,593	
'89 Median HH Income : $33,411	

YEAR	AGES 0-19	AGES 20-44	AGES 45-64	AGES 65-84	AGES 85+	ALL AGES
1970	6,823	5,174	4,610	2,974	261	19,842
1980	8,339	9,823	6,887	5,280	569	30,898
1990	9,682	15,020	8,009	7,387	851	40,949
2000	11,557	15,057	10,786	7,733	1,284	46,417
2010	12,828	15,612	13,983	7,549	1,712	51,684

BOURNE

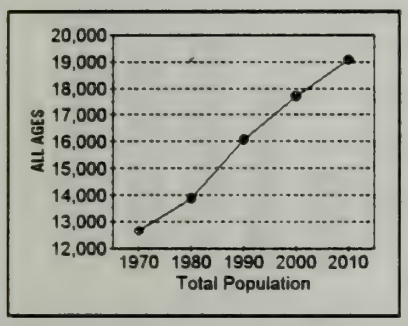

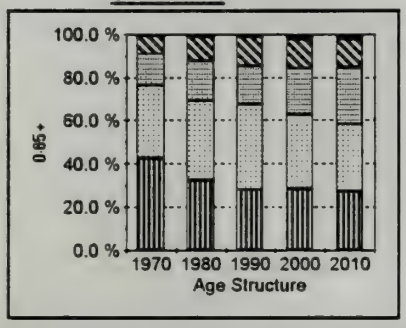

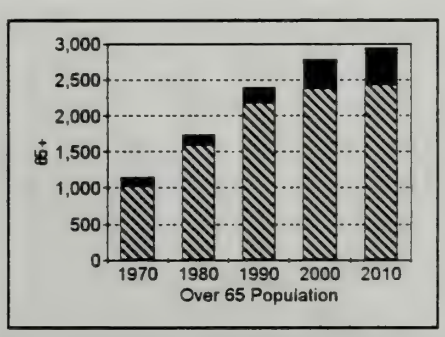

BOURNE	TOWN
FIPS: 25 001 010	
Land Area (sq. km.) : 105.93	
1990 Census Information:	
# of Households: 5,895	
'89 Median HH Income : $34,159	

YEAR	AGES 0-19	AGES 20-44	AGES 45-64	AGES 65-84	AGES 85+	ALL AGES
1970	5,395	4,237	1,862	1,033	109	12,636
1980	4,506	5,095	2,537	1,587	149	13,874
1990	4,523	6,299	2,858	2,176	208	16,064
2000	5,044	6,063	3,797	2,382	405	17,691
2010	5,182	5,935	5,001	2,421	522	19,061

BREWSTER

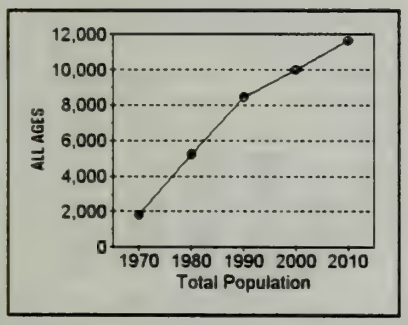

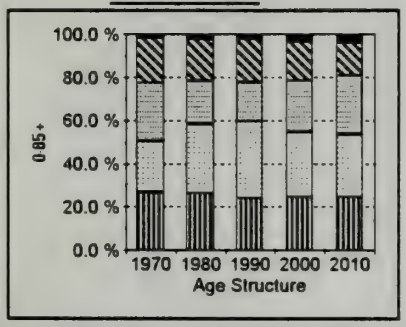

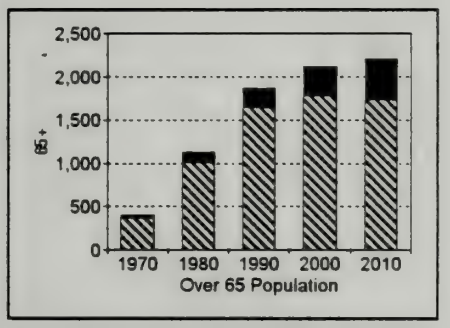

BREWSTER	TOWN
FIPS: 25 001 015	
Land Area (sq. km.) : 59.59	
1990 Census Information:	
# of Households: 3,345	
'89 Median HH Income : $34,935	

YEAR	AGES 0-19	AGES 20-44	AGES 45-64	AGES 65-84	AGES 85+	ALL AGES
1970	484	421	482	370	33	1,790
1980	1,391	1,648	1,064	1,009	114	5,226
1990	2,055	2,983	1,537	1,653	212	8,440
2000	2,477	2,995	2,403	1,785	338	9,998
2010	2,891	3,349	3,179	1,739	476	11,634

*See legend, pg. C1

Prepared by MISER, 128 Thompson Hall, UMass, Amherst 01003

CITY/TOWN Summary Graphs and Tables*

CHATHAM

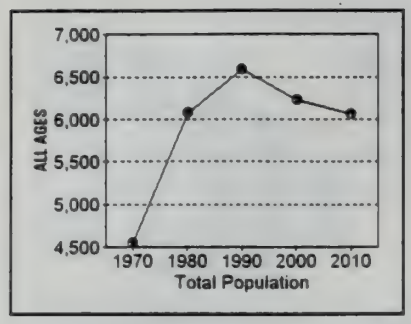

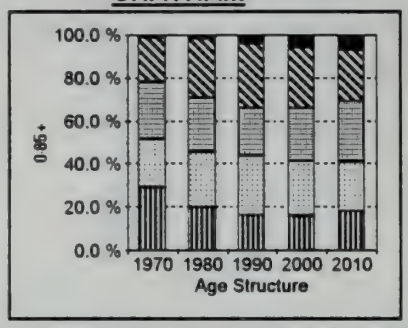

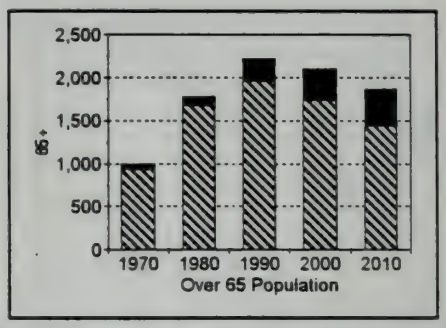

CHATHAM	TOWN
FIPS: 25 001 020	
Land Area (sq. km.) : 42.55	
1990 Census Information:	
# of Households: 2,977	
'89 Median HH Income : $31,315	

YEAR	AGES 0-19	AGES 20-44	AGES 45-64	AGES 65-84	AGES 85+	ALL AGES
1970	1,329	1,019	1,213	942	51	4,554
1980	1,224	1,549	1,518	1,674	106	6,071
1990	1,084	1,800	1,466	1,957	272	6,579
2000	1,010	1,560	1,547	1,732	378	6,227
2010	1,107	1,379	1,711	1,446	425	6,068

DENNIS

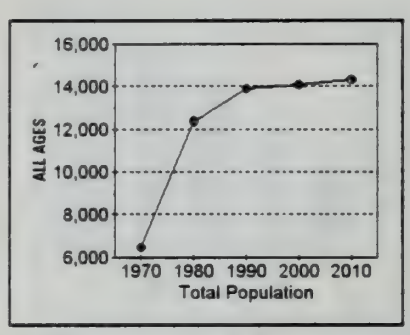

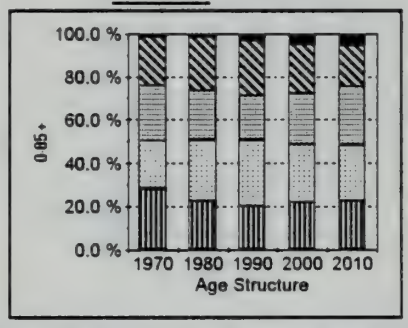

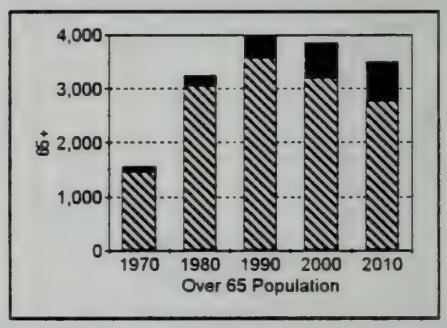

DENNIS	TOWN
FIPS: 25 001 025	
Land Area (sq. km.) : 53.39	
1990 Census Information:	
# of Households: 6,218	
'89 Median HH Income : $27,900	

YEAR	AGES 0-19	AGES 20-44	AGES 45-64	AGES 65-84	AGES 85+	ALL AGES
1970	1,825	1,437	1,645	1,464	83	6,454
1980	2,812	3,485	2,823	3,047	193	12,360
1990	2,828	4,213	2,862	3,570	391	13,864
2000	3,101	3,766	3,335	3,187	662	14,051
2010	3,248	3,692	3,871	2,755	742	14,308

EASTHAM

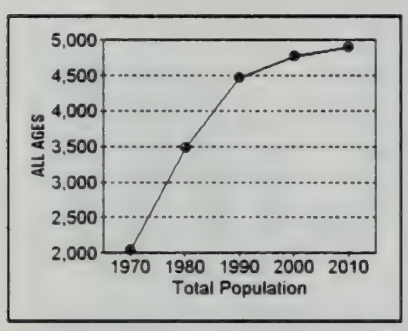

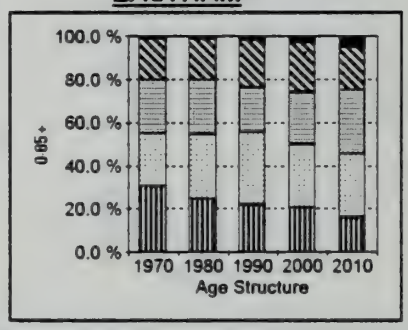

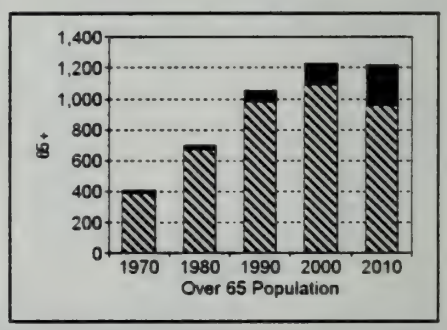

EASTHAM	TOWN
FIPS: 25 001 030	
Land Area (sq. km.) : 36.24	
1990 Census Information:	
# of Households: 1,930	
'89 Median HH Income : $31,339	

YEAR	AGES 0-19	AGES 20-44	AGES 45-64	AGES 65-84	AGES 85+	ALL AGES
1970	627	500	504	390	22	2,043
1980	861	1,035	875	669	32	3,472
1990	989	1,488	930	976	79	4,462
2000	981	1,398	1,156	1,085	144	4,764
2010	797	1,443	1,447	953	263	4,903

*See legend, pg. C1

Prepared by MISER, 128 Thompson Hall, UMass, Amherst 01003

CITY/TOWN Summary Graphs and Tables*

FALMOUTH

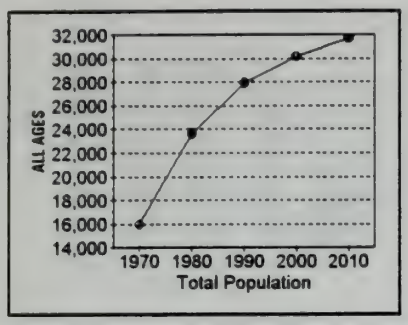

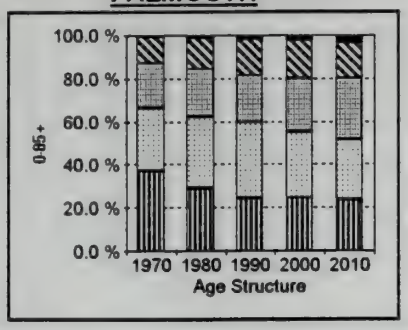

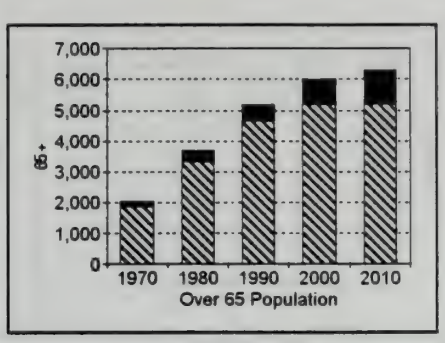

FALMOUTH	TOWN
FIPS: 25 001 035	
Land Area (sq. km.) : 114.63	
1990 Census Information:	
# of Households: 11,364	
'89 Median HH Income : $33,944	

YEAR	AGES 0-19	AGES 20-44	AGES 45-64	AGES 65-84	AGES 85+	ALL AGES
1970	5,972	4,624	3,301	1,891	154	15,942
1980	6,885	7,834	5,229	3,328	364	23,640
1990	6,806	9,881	6,076	4,658	539	27,960
2000	7,473	9,197	7,472	5,194	821	30,157
2010	7,582	8,819	8,999	5,202	1,099	31,701

HARWICH

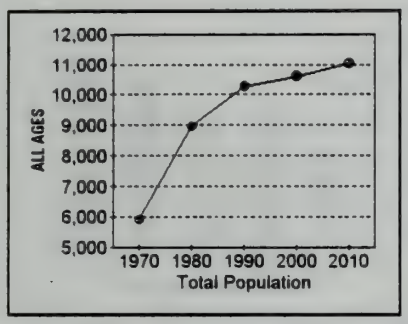

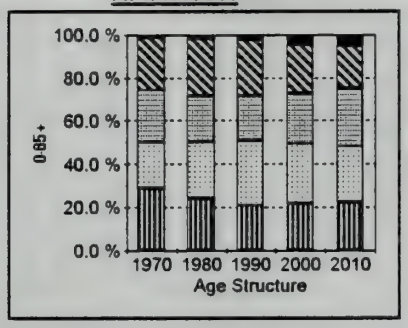

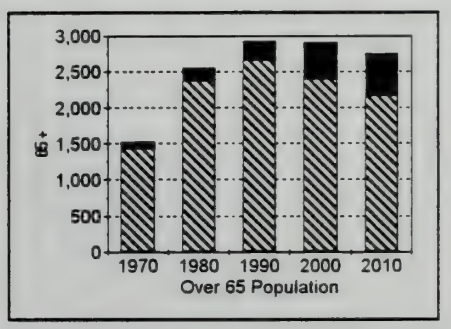

HARWICH	TOWN
FIPS: 25 001 040	
Land Area (sq. km.) : 54.48	
1990 Census Information:	
# of Households: 4,501	
'89 Median HH Income : $28,259	

YEAR	AGES 0-19	AGES 20-44	AGES 45-64	AGES 65-84	AGES 85+	ALL AGES
1970	1,716	1,232	1,421	1,440	83	5,892
1980	2,165	2,358	1,900	2,367	181	8,971
1990	2,169	3,055	2,118	2,651	282	10,275
2000	2,323	2,916	2,483	2,399	501	10,622
2010	2,494	2,848	2,962	2,165	575	11,044

MASHPEE

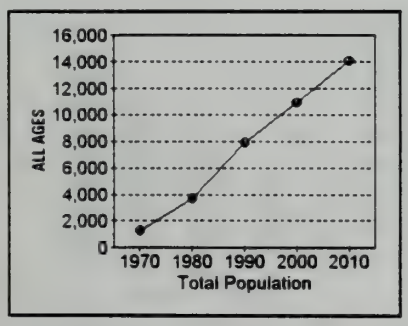

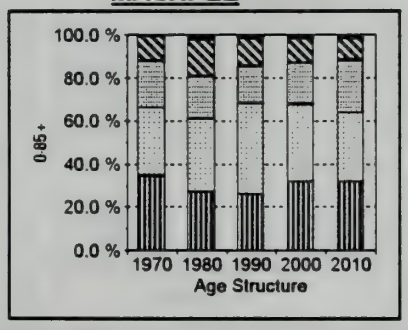

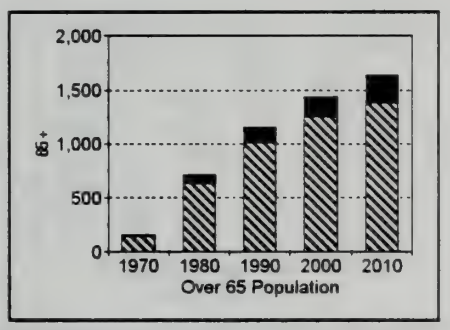

MASHPEE	TOWN
FIPS: 25 001 045	
Land Area (sq. km.) : 60.82	
1990 Census Information:	
# of Households: 3,178	
'89 Median HH Income : $32,524	

YEAR	AGES 0-19	AGES 20-44	AGES 45-64	AGES 65-84	AGES 85+	ALL AGES
1970	444	408	279	149	8	1,288
1980	1,009	1,246	736	635	74	3,700
1990	2,062	3,330	1,341	1,011	140	7,884
2000	3,485	3,932	2,099	1,243	186	10,945
2010	4,501	4,506	3,441	1,373	267	14,088

*See legend, pg. C1

Prepared by MISER, 128 Thompson Hall, UMass, Amherst 01003

CITY/TOWN Summary Graphs and Tables*

ORLEANS

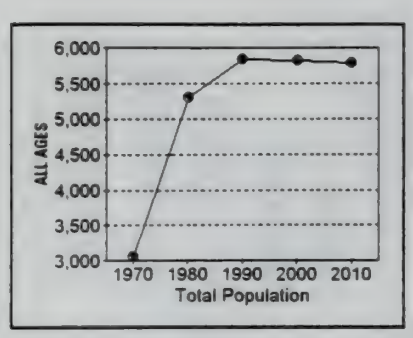

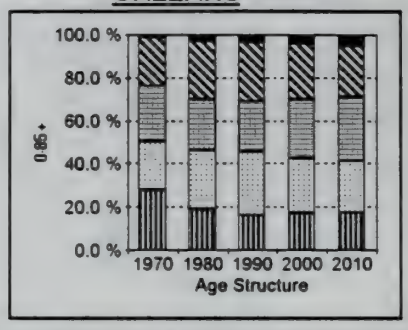

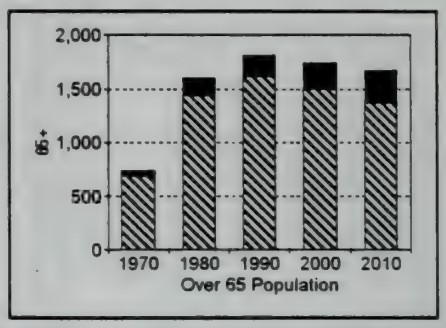

ORLEANS	TOWN
FIPS: 25 001 050	
Land Area (sq. km.) : 36.61	
1990 Census Information:	
# of Households: 2,725	
'89 Median HH Income : $29,519	

YEAR	AGES 0-19	AGES 20-44	AGES 45-64	AGES 65-84	AGES 85+	ALL AGES
1970	854	688	781	692	40	3,055
1980	1,016	1,444	1,246	1,439	161	5,306
1990	961	1,701	1,367	1,607	202	5,838
2000	1,018	1,470	1,595	1,492	253	5,828
2010	1,025	1,364	1,718	1,359	314	5,780

PROVINCETOWN

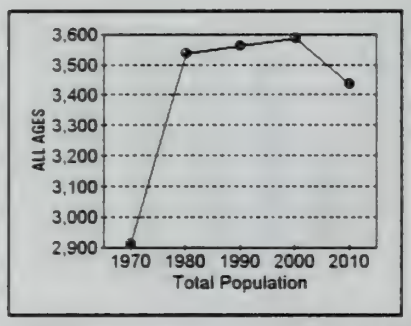

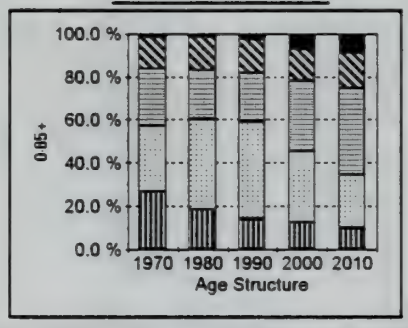

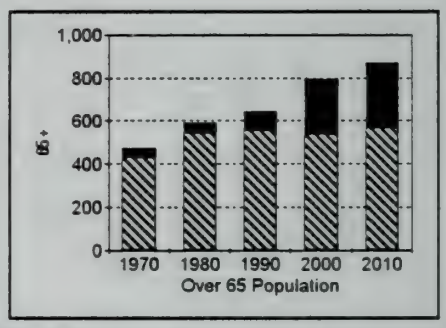

PROVINCETOWN	TOWN
FIPS: 25 001 055	
Land Area (sq. km.) : 25.02	
1990 Census Information:	
# of Households: 1,951	
'89 Median HH Income : $20,487	

YEAR	AGES 0-19	AGES 20-44	AGES 45-64	AGES 65-84	AGES 85+	ALL AGES
1970	780	881	779	430	41	2,911
1980	654	1,481	809	545	47	3,536
1990	507	1,595	817	555	87	3,561
2000	452	1,173	1,173	539	250	3,587
2010	341	845	1,382	569	300	3,437

SANDWICH

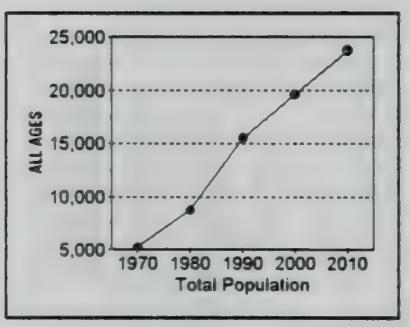

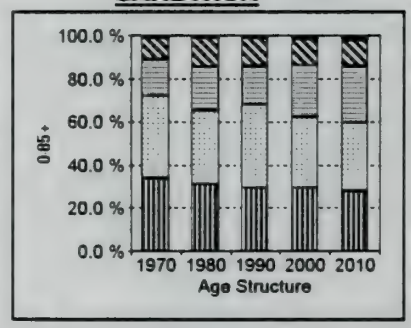

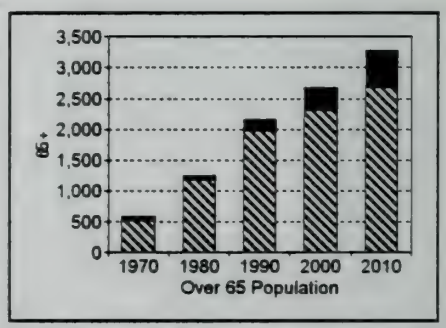

SANDWICH	TOWN
FIPS: 25 001 060	
Land Area (sq. km.) : 111.48	
1990 Census Information:	
# of Households: 5,558	
'89 Median HH Income : $43,500	

YEAR	AGES 0-19	AGES 20-44	AGES 45-64	AGES 65-84	AGES 85+	ALL AGES
1970	1,790	1,990	882	529	48	5,239
1980	2,731	2,986	1,761	1,179	70	8,727
1990	4,568	5,975	2,784	1,967	194	15,488
2000	5,776	6,427	4,714	2,302	368	19,587
2010	6,659	7,529	6,258	2,685	589	23,720

*See legend, pg. C1

CITY/TOWN Summary Graphs and Tables*

TRURO

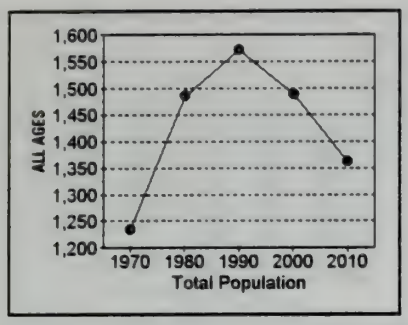

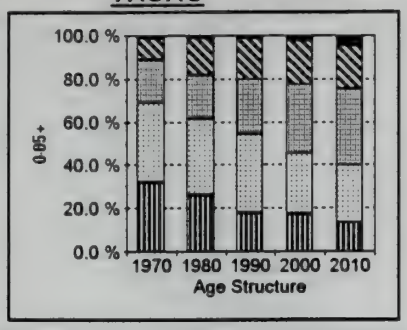

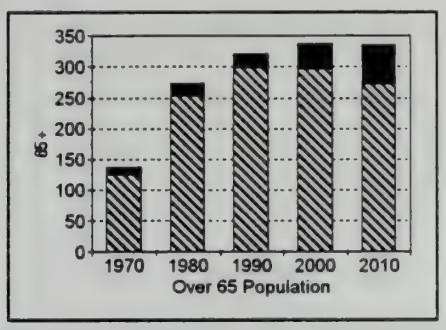

TRURO	TOWN
FIPS: 25 001 065	
Land Area (sq. km.) : 54.54	
1990 Census Information:	
# of Households: 666	
'89 Median HH Income : $28,333	

YEAR	AGES 0-19	AGES 20-44	AGES 45-64	AGES 65-84	AGES 85+	ALL AGES
1970	397	454	245	125	13	1,234
1980	391	525	297	254	19	1,486
1990	283	573	394	298	24	1,572
2000	258	418	475	297	41	1,489
2010	184	362	477	272	65	1,360

WELLFLEET

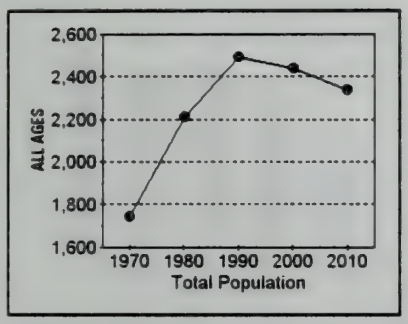

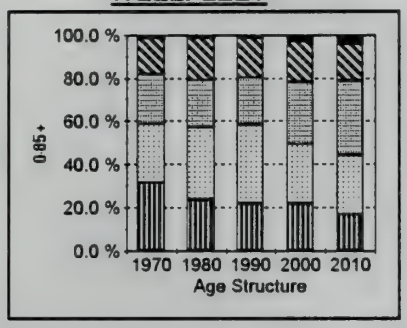

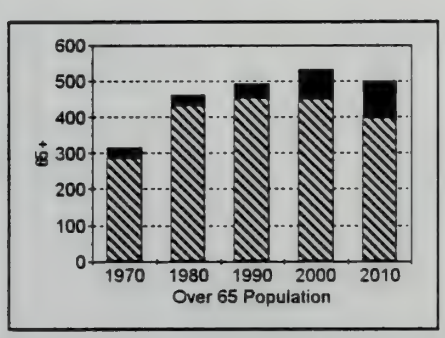

WELLFLEET	TOWN
FIPS: 25 001 070	
Land Area (sq. km.) : 51.38	
1990 Census Information:	
# of Households: 1,163	
'89 Median HH Income : $24,149	

YEAR	AGES 0-19	AGES 20-44	AGES 45-64	AGES 65-84	AGES 85+	ALL AGES
1970	554	471	404	288	26	1,743
1980	520	747	480	431	31	2,209
1990	543	914	543	455	37	2,492
2000	531	674	700	451	81	2,437
2010	392	649	797	395	105	2,338

YARMOUTH

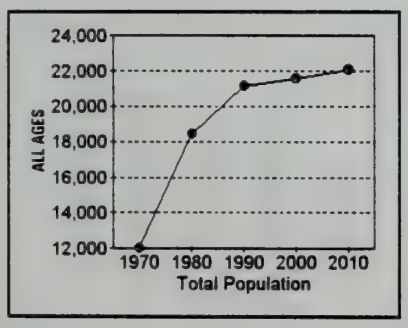

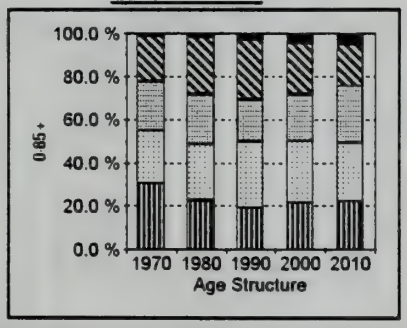

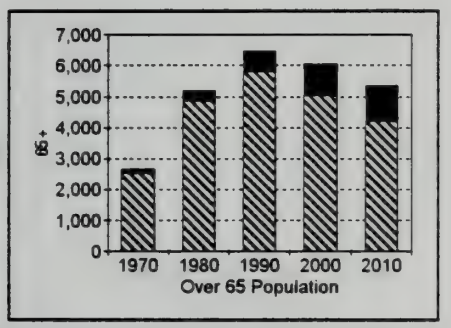

YARMOUTH	TOWN
FIPS: 25 001 075	
Land Area (sq. km.) : 62.82	
1990 Census Information:	
# of Households: 9,611	
'89 Median HH Income : $27,222	

YEAR	AGES 0-19	AGES 20-44	AGES 45-64	AGES 65-84	AGES 85+	ALL AGES
1970	3,719	2,902	2,753	2,531	128	12,033
1980	4,227	4,699	4,352	4,856	315	18,449
1990	4,145	6,424	4,145	5,804	656	21,174
2000	4,725	6,150	4,650	5,037	1,038	21,600
2010	4,989	5,927	5,823	4,205	1,134	22,078

*See legend, pg. C1

Prepared by MISER, 128 Thompson Hall, UMass, Amherst 01003

CITY/TOWN Summary Graphs and Tables*

ADAMS

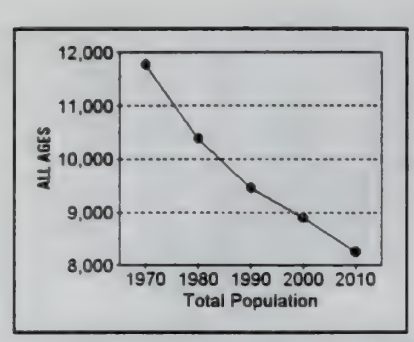

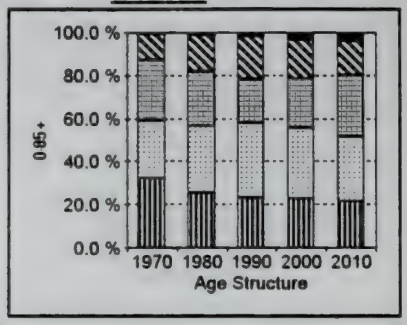

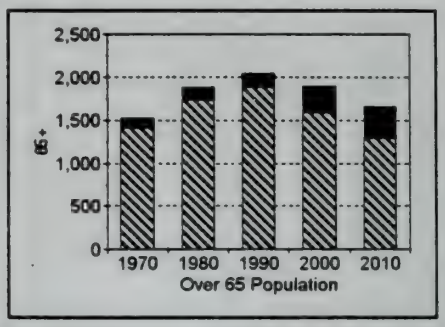

ADAMS	TOWN
FIPS: 25 003 005	
Land Area (sq. km.) : 59.41	
1990 Census Information:	
# of Households: 4,062	
'89 Median HH Income : $25,060	

YEAR	AGES 0-19	AGES 20-44	AGES 45-64	AGES 65-84	AGES 85+	ALL AGES
1970	3,837	3,153	3,260	1,413	109	11,772
1980	2,678	3,187	2,630	1,739	147	10,381
1990	2,197	3,295	1,902	1,887	164	9,445
2000	2,049	2,910	2,024	1,585	315	8,883
2010	1,799	2,454	2,341	1,289	370	8,253

ALFORD

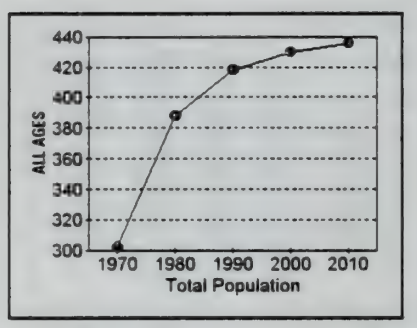

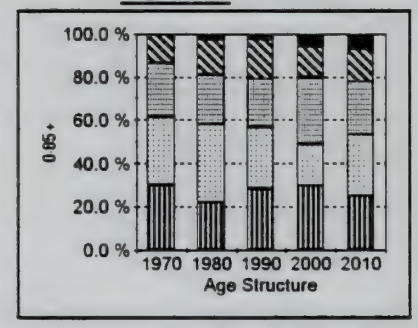

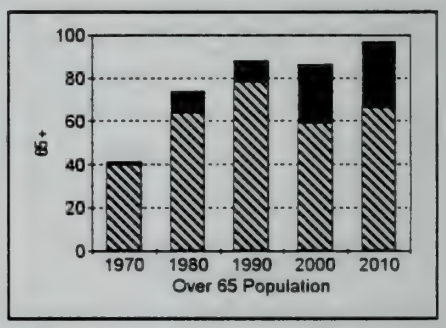

ALFORD	TOWN
FIPS: 25 003 010	
Land Area (sq. km.) : 29.94	
1990 Census Information:	
# of Households: 171	
'89 Median HH Income : $39,063	

YEAR	AGES 0-19	AGES 20-44	AGES 45-64	AGES 65-84	AGES 85+	ALL AGES
1970	91	95	75	40	1	302
1980	86	140	88	64	10	388
1990	119	119	92	78	10	418
2000	128	83	133	59	27	430
2010	109	124	106	66	31	436

BECKET

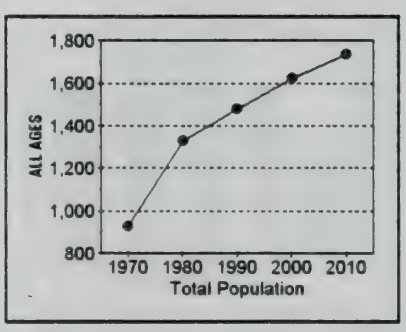

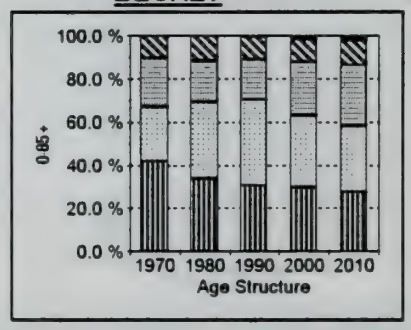

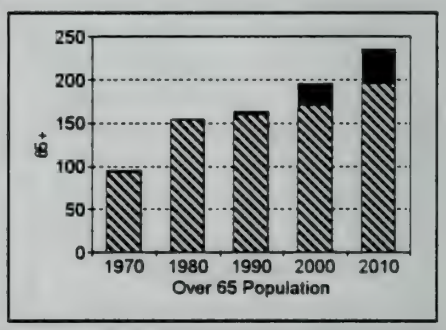

BECKET	TOWN
FIPS: 25 003 015	
Land Area (sq. km.) : 119.83	
1990 Census Information:	
# of Households: 515	
'89 Median HH Income : $31,435	

YEAR	AGES 0-19	AGES 20-44	AGES 45-64	AGES 65-84	AGES 85+	ALL AGES
1970	390	235	209	94	1	929
1980	452	472	253	154	0	1,331
1990	455	587	275	160	3	1,480
2000	482	540	402	171	24	1,619
2010	485	526	491	195	40	1,737

*See legend, pg. C1

CITY/TOWN Summary Graphs and Tables*

CHESHIRE

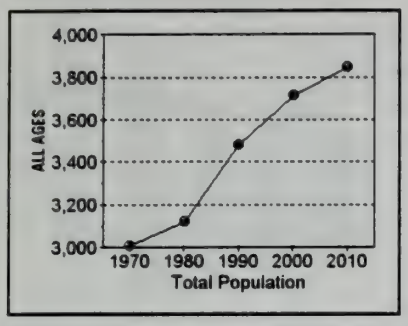

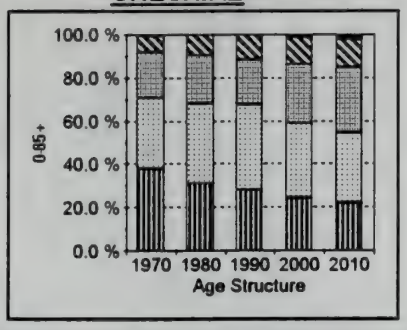

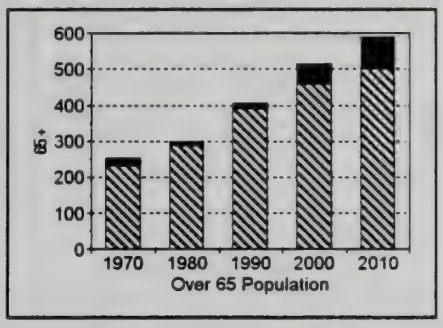

CHESHIRE	TOWN
FIPS: 25 003 020	
Land Area (sq. km.) : 69.77	
1990 Census Information:	
# of Households: 1,280	
'89 Median HH Income : $36,803	

YEAR	AGES 0-19	AGES 20-44	AGES 45-64	AGES 65-84	AGES 85+	ALL AGES
1970	1,142	983	629	233	19	3,006
1980	980	1,153	691	288	12	3,124
1990	990	1,357	726	391	15	3,479
2000	912	1,284	1,001	460	56	3,713
2010	852	1,250	1,153	502	87	3,844

CLARKSBURG

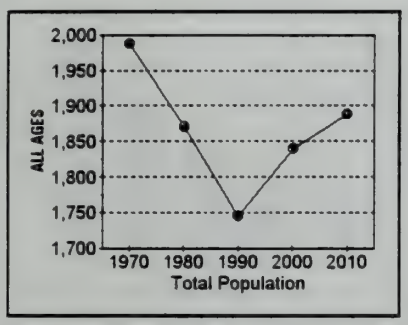

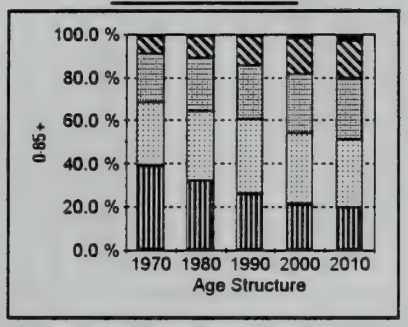

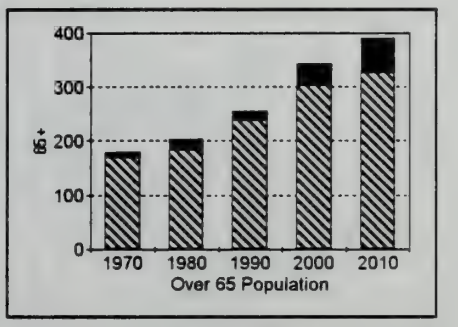

CLARKSBURG	TOWN
FIPS: 25 003 025	
Land Area (sq. km.) : 33.04	
1990 Census Information:	
# of Households: 652	
'89 Median HH Income : $32,414	

YEAR	AGES 0-19	AGES 20-44	AGES 45-64	AGES 65-84	AGES 85+	ALL AGES
1970	776	582	449	169	11	1,987
1980	601	600	466	185	19	1,871
1990	454	602	434	239	15	1,744
2000	391	603	504	303	39	1,840
2010	373	596	530	326	63	1,888

DALTON

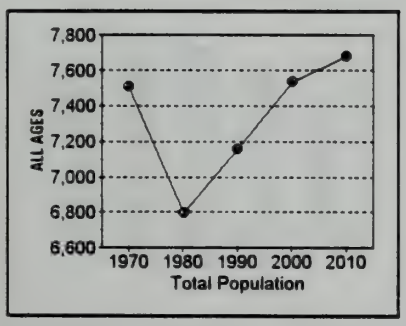

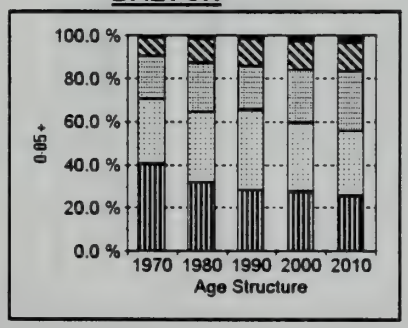

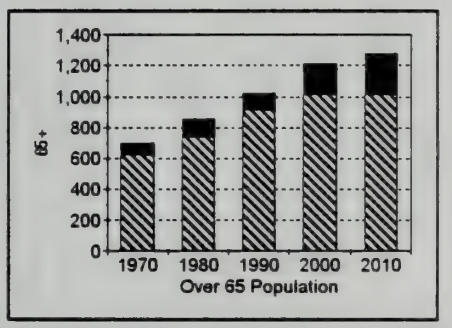

DALTON	TOWN
FIPS: 25 003 030	
Land Area (sq. km.) : 56.49	
1990 Census Information:	
# of Households: 2,647	
'89 Median HH Income : $36,518	

YEAR	AGES 0-19	AGES 20-44	AGES 45-64	AGES 65-84	AGES 85+	ALL AGES
1970	3,046	2,234	1,524	621	80	7,505
1980	2,176	2,204	1,560	740	117	6,797
1990	2,038	2,633	1,464	910	110	7,155
2000	2,079	2,414	1,836	1,015	193	7,537
2010	1,971	2,300	2,131	1,016	261	7,679

*See legend, pg. C1

Prepared by MISER, 128 Thompson Hall, UMass, Amherst 01003

CITY/TOWN Summary Graphs and Tables*

EGREMONT

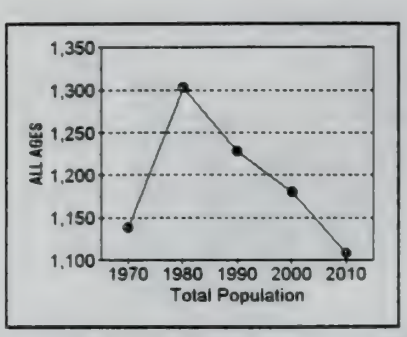

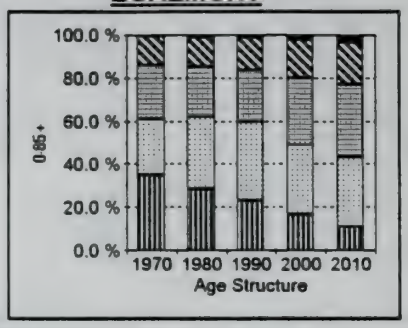

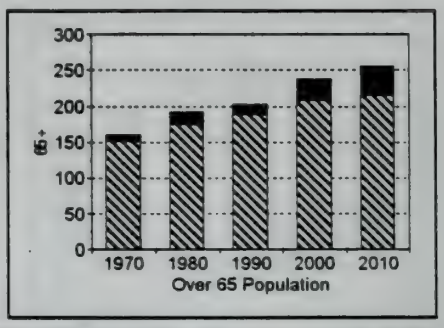

EGREMONT	TOWN
FIPS: 25 003 035	
Land Area (sq. km.) : 48.80	
1990 Census Information:	
# of Households: 519	
'89 Median HH Income : $31,437	

YEAR	AGES 0-19	AGES 20-44	AGES 45-64	AGES 65-84	AGES 85+	ALL AGES
1970	401	293	283	152	9	1,138
1980	371	437	302	174	19	1,303
1990	285	446	294	189	14	1,228
2000	198	379	365	209	29	1,180
2010	123	356	373	215	41	1,108

FLORIDA

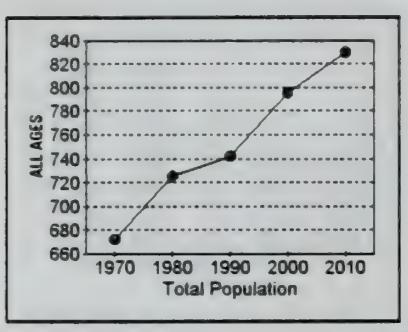

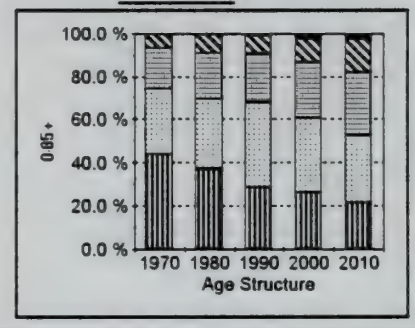

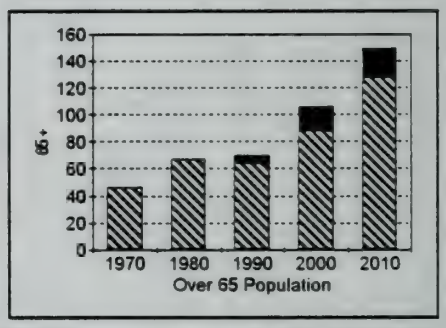

FLORIDA	TOWN
FIPS: 25 003 040	
Land Area (sq. km.) : 63.10	
1990 Census Information:	
# of Households: 268	
'89 Median HH Income : $29,808	

YEAR	AGES 0-19	AGES 20-44	AGES 45-64	AGES 65-84	AGES 85+	ALL AGES
1970	296	203	127	46	0	672
1980	270	233	155	67	0	725
1990	213	291	168	64	6	742
2000	209	272	208	88	18	795
2010	180	258	243	128	21	830

G. BARRINGTON

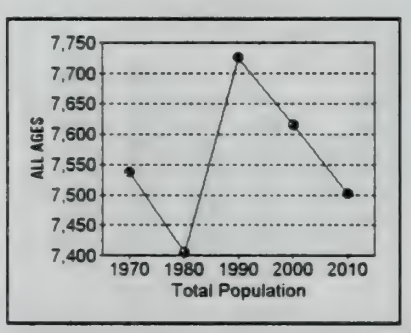

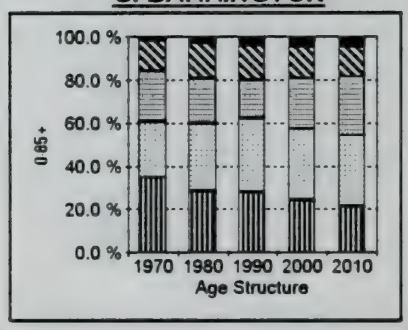

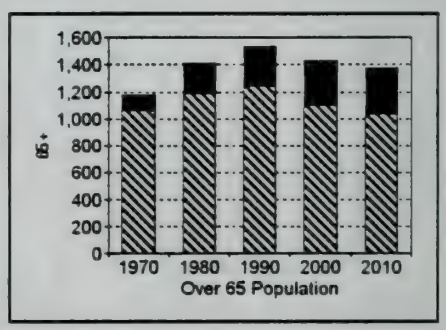

G. BARRINGTON	TOWN
FIPS: 25 003 045	
Land Area (sq. km.) : 117.04	
1990 Census Information:	
# of Households: 2,820	
'89 Median HH Income : $32,345	

YEAR	AGES 0-19	AGES 20-44	AGES 45-64	AGES 65-84	AGES 85+	ALL AGES
1970	2,631	1,933	1,794	1,058	121	7,537
1980	2,135	2,312	1,544	1,190	224	7,405
1990	2,182	2,638	1,368	1,244	293	7,725
2000	1,872	2,497	1,810	1,104	332	7,615
2010	1,627	2,452	2,049	1,033	341	7,502

*See legend, pg. C1

CITY/TOWN Summary Graphs and Tables*

HANCOCK

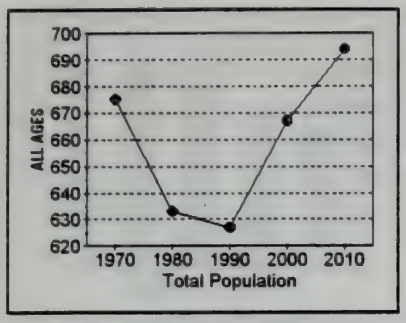

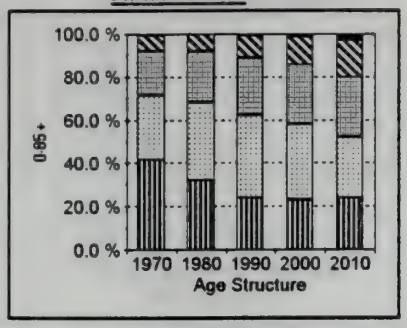

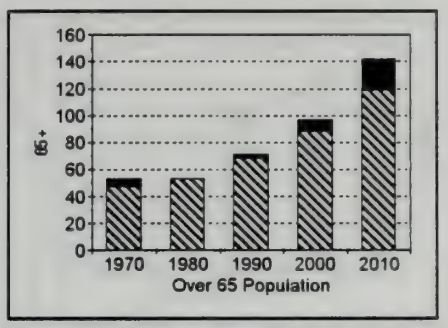

HANCOCK	TOWN
FIPS: 25 003 050	
Land Area (sq. km.) : 92.50	
1990 Census Information:	
# of Households: 251	
'89 Median HH Income : $32,656	

YEAR	AGES 0-19	AGES 20-44	AGES 45-64	AGES 65-84	AGES 85+	ALL AGES
1970	283	198	141	48	5	675
1980	206	226	148	53	0	633
1990	151	239	166	68	3	627
2000	156	231	183	88	9	667
2010	167	196	189	119	23	694

HINSDALE

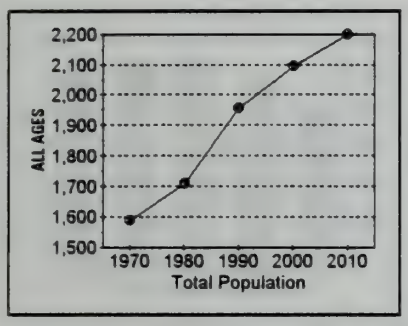

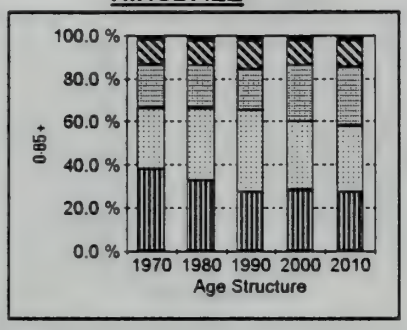

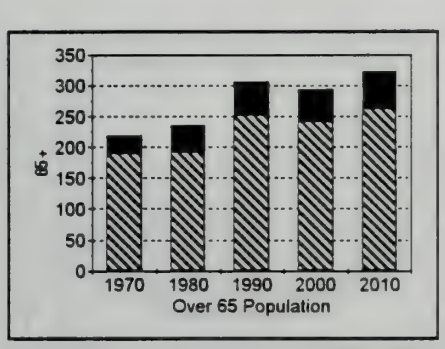

HINSDALE	TOWN
FIPS: 25 003 055	
Land Area (sq. km.) : 53.97	
1990 Census Information:	
# of Households: 714	
'89 Median HH Income : $33,714	

YEAR	AGES 0-19	AGES 20-44	AGES 45-64	AGES 65-84	AGES 85+	ALL AGES
1970	606	445	319	189	29	1,588
1980	560	570	342	192	43	1,707
1990	538	740	371	252	53	1,954
2000	592	667	540	242	52	2,093
2010	603	671	601	262	61	2,198

LANESBOROUGH

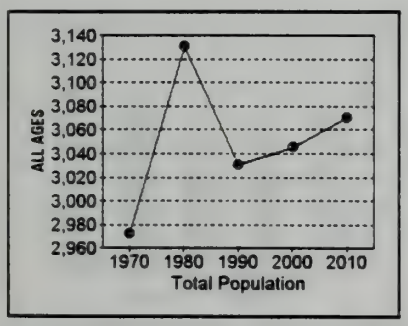

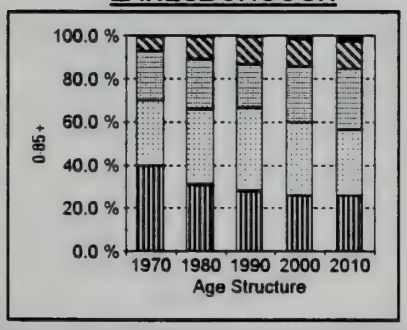

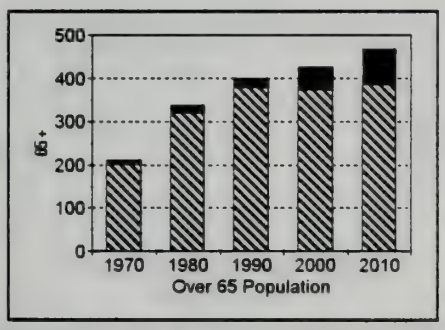

LANESBOROUGH	TOWN
FIPS: 25 003 060	
Land Area (sq. km.) : 75.24	
1990 Census Information:	
# of Households: 1,168	
'89 Median HH Income : $36,429	

YEAR	AGES 0-19	AGES 20-44	AGES 45-64	AGES 65-84	AGES 85+	ALL AGES
1970	1,176	902	683	201	10	2,972
1980	976	1,086	730	320	19	3,131
1990	851	1,162	616	380	21	3,030
2000	794	1,030	793	373	55	3,045
2010	801	923	877	385	84	3,070

*See legend, pg. C1

Prepared by MISER, 128 Thompson Hall, UMass, Amherst 01003

CITY/TOWN Summary Graphs and Tables*

LEE

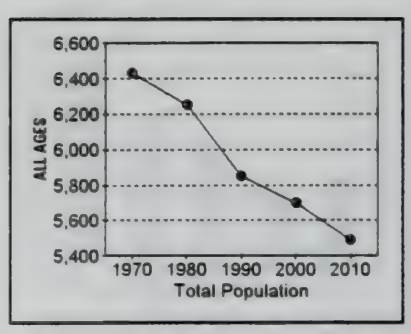

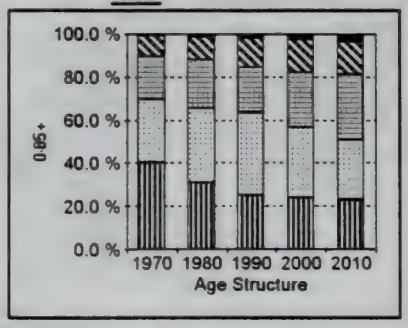

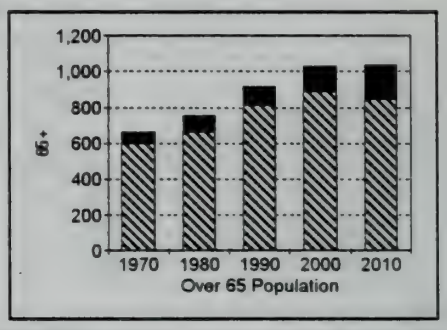

LEE	TOWN
FIPS: 25 003 065	
Land Area (sq. km.) : 68.37	
1990 Census Information:	
# of Households: 2,263	
'89 Median HH Income : $33,613	

YEAR	AGES 0-19	AGES 20-44	AGES 45-64	AGES 65-84	AGES 85+	ALL AGES
1970	2,592	1,880	1,290	601	63	6,426
1980	1,946	2,153	1,391	659	98	6,247
1990	1,492	2,210	1,228	810	109	5,849
2000	1,376	1,850	1,435	888	144	5,693
2010	1,286	1,495	1,671	845	194	5,491

LENOX

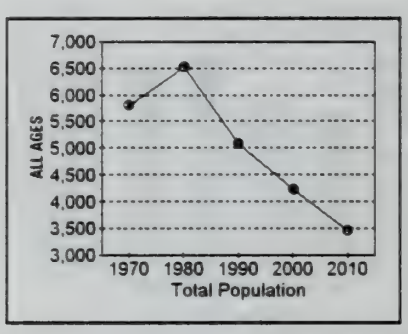

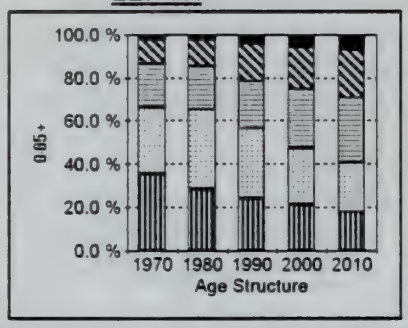

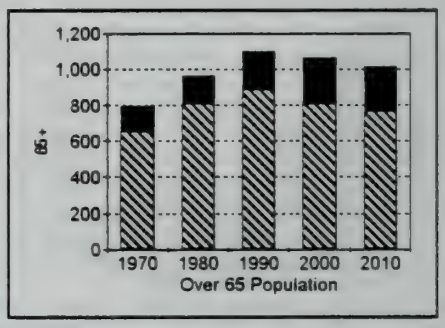

LENOX	TOWN
FIPS: 25 003 070	
Land Area (sq. km.) : 54.96	
1990 Census Information:	
# of Households: 1,878	
'89 Median HH Income : $34,500	

YEAR	AGES 0-19	AGES 20-44	AGES 45-64	AGES 65-84	AGES 85+	ALL AGES
1970	2,059	1,789	1,164	652	140	5,804
1980	1,858	2,414	1,288	806	157	6,523
1990	1,224	1,639	1,109	889	208	5,069
2000	896	1,105	1,156	808	253	4,218
2010	628	777	1,032	765	251	3,453

MONTEREY

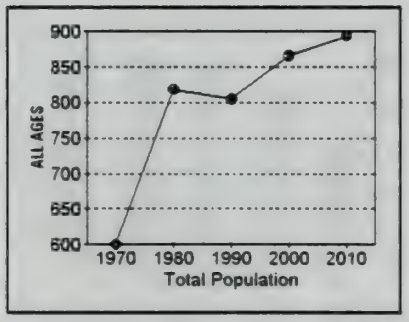

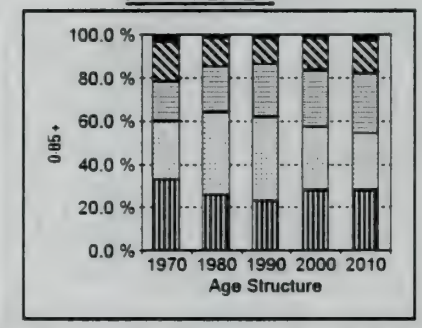

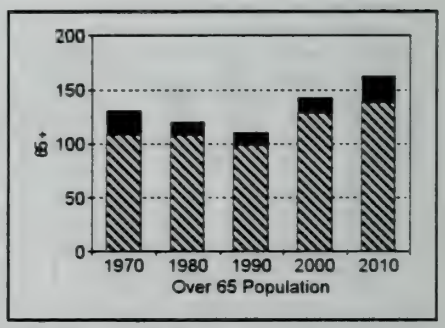

MONTEREY	TOWN
FIPS: 25 003 075	
Land Area (sq. km.) : 68.64	
1990 Census Information:	
# of Households: 319	
'89 Median HH Income : $29,659	

YEAR	AGES 0-19	AGES 20-44	AGES 45-64	AGES 65-84	AGES 85+	ALL AGES
1970	199	162	109	108	22	600
1980	213	312	173	108	12	818
1990	186	312	197	99	11	805
2000	244	252	228	128	14	866
2010	251	235	246	137	25	894

*See legend, pg. C1

CITY/TOWN Summary Graphs and Tables*

MT. WASHINGTON

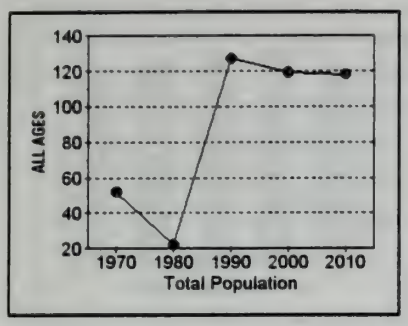

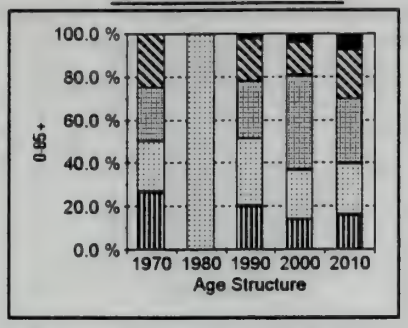

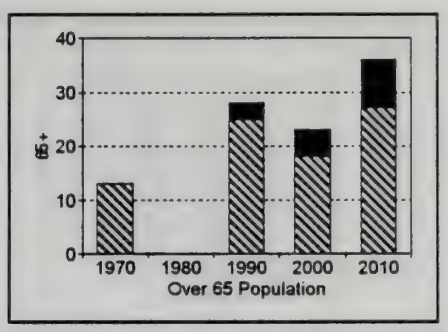

MT. WASHINGTON	TOWN
FIPS: 25 003 080	
Land Area (sq. km.) : 57.56	
1990 Census Information:	
# of Households: 53	
'89 Median HH Income : $42,188	

YEAR	AGES 0-19	AGES 20-44	AGES 45-64	AGES 65-84	AGES 85+	ALL AGES
1970	14	12	13	13	0	52
1980	0	22	0	0	0	22
1990	26	39	34	25	3	127
2000	17	27	52	18	5	119
2010	19	28	35	27	9	118

NEW ASHFORD

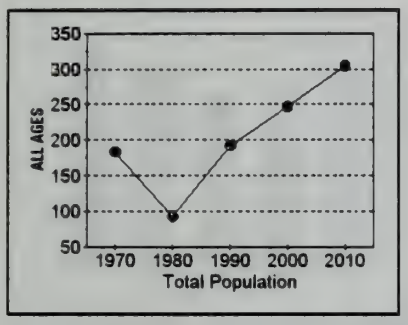

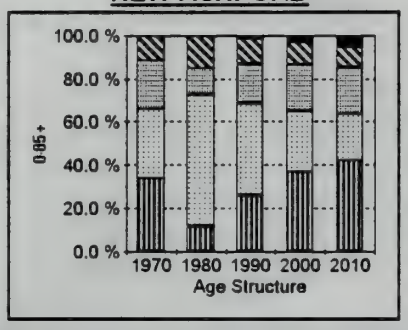

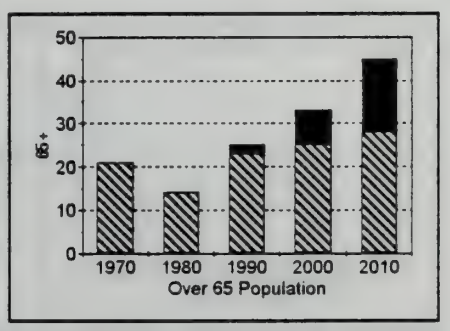

NEW ASHFORD	TOWN
FIPS: 25 003 085	
Land Area (sq. km.) : 35.07	
1990 Census Information:	
# of Households: 72	
'89 Median HH Income : $32,143	

YEAR	AGES 0-19	AGES 20-44	AGES 45-64	AGES 65-84	AGES 85+	ALL AGES
1970	62	59	41	21	0	183
1980	11	56	11	14	0	92
1990	50	82	35	23	2	192
2000	91	70	53	25	8	247
2010	129	64	66	28	17	304

N. MARLBOROUGH

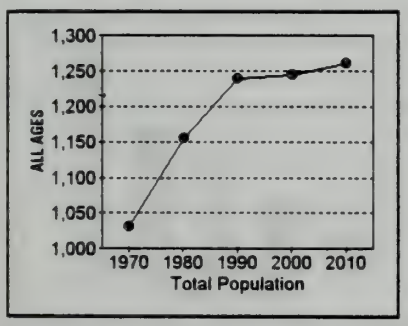

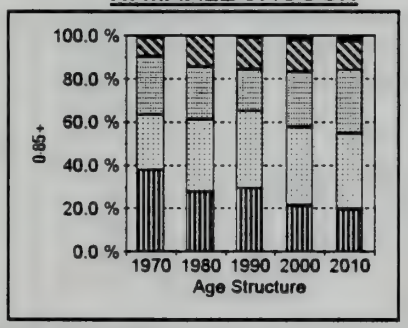

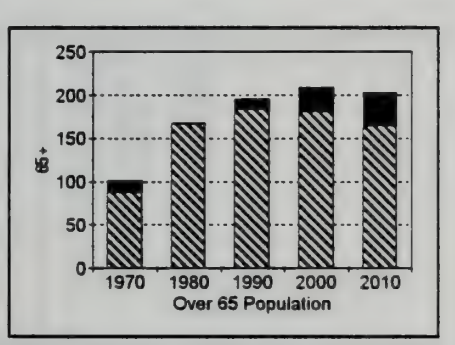

N. MARLBOROUGH	TOWN
FIPS: 25 003 090	
Land Area (sq. km.) : 122.25	
1990 Census Information:	
# of Households: 460	
'89 Median HH Income : $30,577	

YEAR	AGES 0-19	AGES 20-44	AGES 45-64	AGES 65-84	AGES 85+	ALL AGES
1970	390	263	277	88	13	1,031
1980	320	387	280	168	0	1,155
1990	366	441	238	184	11	1,240
2000	269	451	316	181	28	1,245
2010	249	440	369	164	39	1,261

*See legend, pg. C1

Prepared by MISER, 128 Thompson Hall, UMass, Amherst 01003

CITY/TOWN Summary Graphs and Tables*

NORTH ADAMS

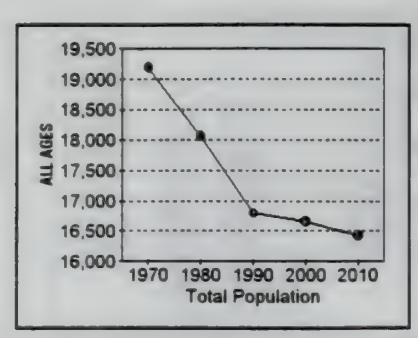

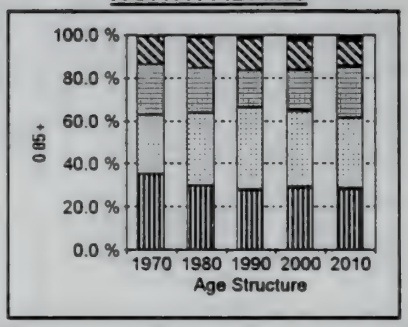

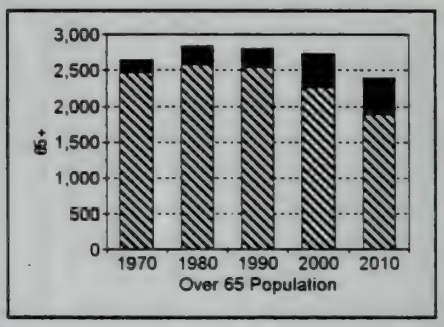

NORTH ADAMS	CITY
FIPS: 25 003 095	
Land Area (sq. km.) : 52.95	
1990 Census Information:	
# of Households: 6,614	
'89 Median HH Income : $22,100	

YEAR	AGES 0-19	AGES 20-44	AGES 45-64	AGES 65-84	AGES 85+	ALL AGES
1970	6,775	5,221	4,543	2,476	180	19,195
1980	5,444	6,046	3,725	2,581	267	18,063
1990	4,725	6,375	2,887	2,535	274	16,796
2000	4,844	5,920	3,160	2,253	487	16,664
2010	4,688	5,412	3,927	1,881	526	16,434

OTIS

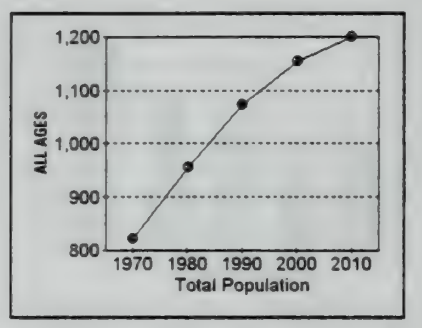

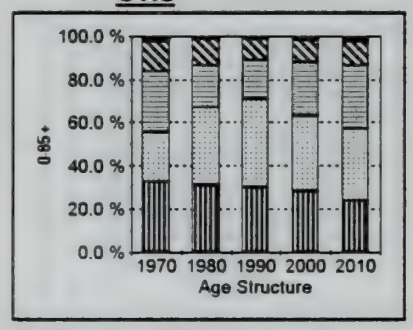

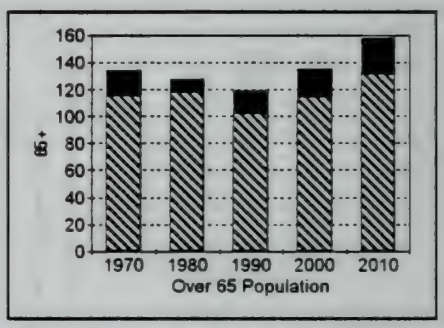

OTIS	TOWN
FIPS: 25 003 100	
Land Area (sq. km.) : 92.83	
1990 Census Information:	
# of Households: 405	
'89 Median HH Income : $30,817	

YEAR	AGES 0-19	AGES 20-44	AGES 45-64	AGES 65-84	AGES 85+	ALL AGES
1970	269	187	230	115	19	820
1980	299	343	186	118	10	956
1990	323	439	192	102	17	1,073
2000	329	401	290	114	21	1,155
2010	288	395	358	131	27	1,199

PERU

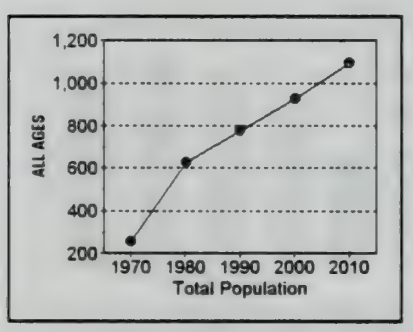

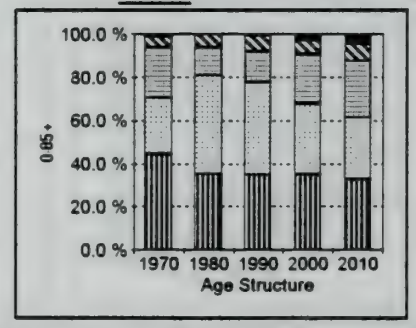

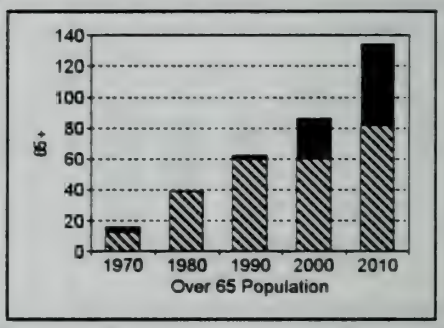

PERU	TOWN
FIPS: 25 003 105	
Land Area (sq. km.) : 67.17	
1990 Census Information:	
# of Households: 266	
'89 Median HH Income : $34,688	

YEAR	AGES 0-19	AGES 20-44	AGES 45-64	AGES 65-84	AGES 85+	ALL AGES
1970	114	66	60	13	3	256
1980	222	286	80	39	0	627
1990	272	335	110	60	2	779
2000	327	301	214	60	26	928
2010	358	312	287	81	53	1,091

*See legend, pg. C1

Prepared by MISER, 128 Thompson Hall, UMass, Amherst 01003

CITY/TOWN Summary Graphs and Tables*

PITTSFIELD

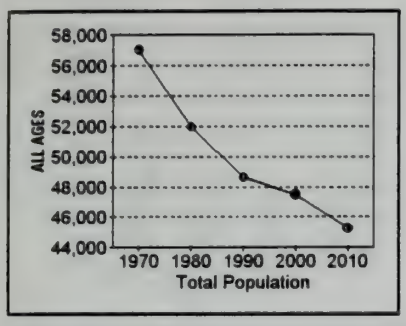

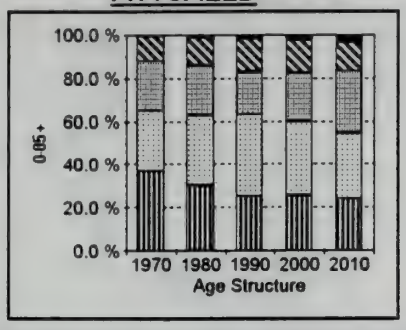

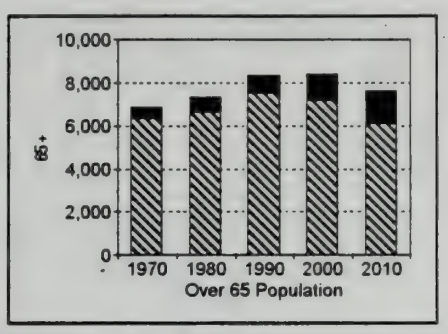

PITTSFIELD	CITY
FIPS: 25 003 110	
Land Area (sq. km.) : 105.49	
1990 Census Information:	
# of Households: 20,101	
'89 Median HH Income : $29,987	

YEAR	AGES 0-19	AGES 20-44	AGES 45-64	AGES 65-84	AGES 85+	ALL AGES
1970	21,116	15,947	13,086	6,348	523	57,020
1980	15,800	16,886	11,934	6,635	719	51,974
1990	12,310	18,391	9,536	7,503	882	48,622
2000	12,111	16,282	10,625	7,168	1,277	47,463
2010	10,979	13,761	12,877	6,114	1,536	45,267

RICHMOND

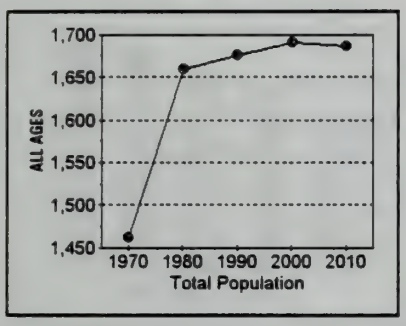

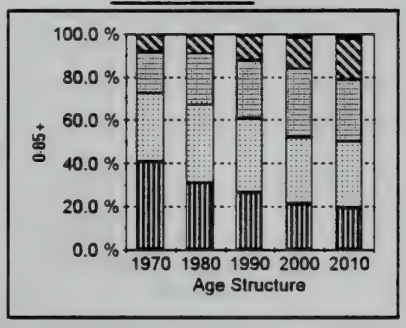

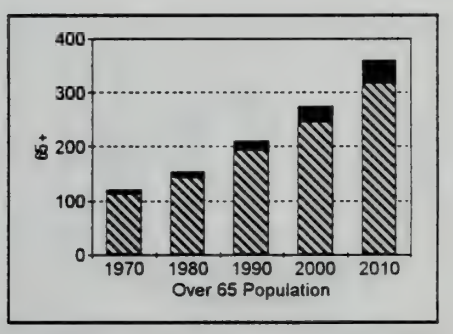

RICHMOND	TOWN
FIPS: 25 003 115	
Land Area (sq. km.) : 49.12	
1990 Census Information:	
# of Households: 616	
'89 Median HH Income : $47,857	

YEAR	AGES 0-19	AGES 20-44	AGES 45-64	AGES 65-84	AGES 85+	ALL AGES
1970	597	463	281	114	6	1,461
1980	517	598	391	143	10	1,659
1990	445	578	443	193	17	1,676
2000	361	518	537	245	30	1,691
2010	328	516	482	317	43	1,686

SANDISFIELD

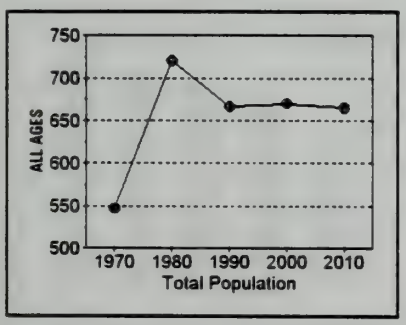

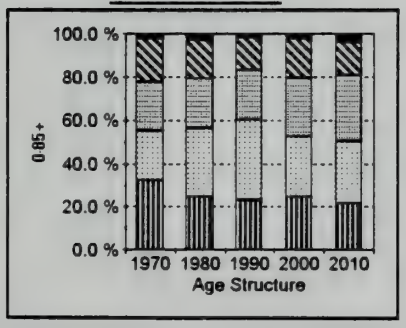

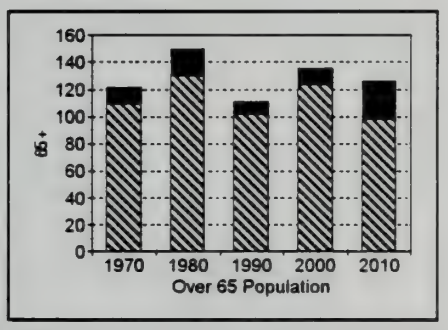

SANDISFIELD	TOWN
FIPS: 25 003 120	
Land Area (sq. km.) : 135.52	
1990 Census Information:	
# of Households: 229	
'89 Median HH Income : $32,417	

YEAR	AGES 0-19	AGES 20-44	AGES 45-64	AGES 65-84	AGES 85+	ALL AGES
1970	178	125	123	109	12	547
1980	178	228	164	130	20	720
1990	155	247	153	102	9	666
2000	166	186	182	123	13	670
2010	145	192	202	98	28	665

*See legend, pg. C1

Prepared by MISER, 128 Thompson Hall, UMass, Amherst 01003

CITY/TOWN Summary Graphs and Tables*

SAVOY

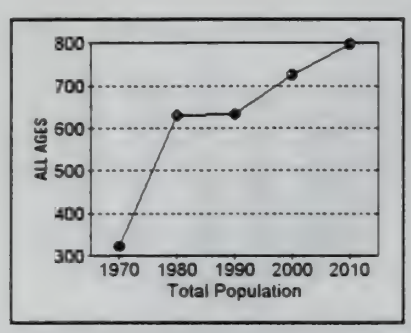

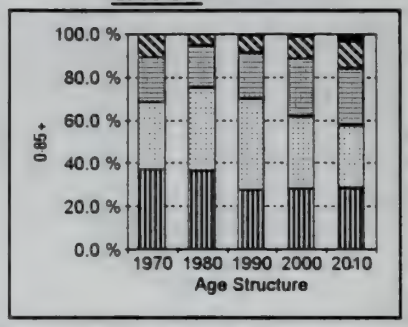

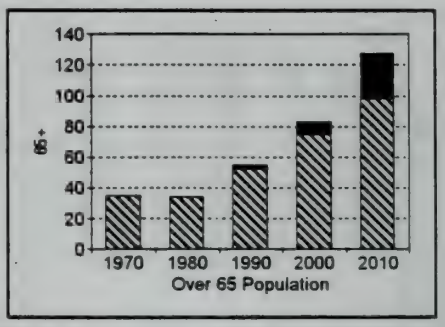

SAVOY	TOWN
FIPS: 25 003 125	
Land Area (sq. km.) : 92.89	
1990 Census Information:	
# of Households: 244	
'89 Median HH Income : $33,438	

YEAR	AGES 0-19	AGES 20-44	AGES 45-64	AGES 65-84	AGES 85+	ALL AGES
1970	120	100	67	35	0	322
1980	231	242	122	34	0	629
1990	176	266	135	52	3	632
2000	205	243	194	75	8	725
2010	228	231	210	98	30	797

SHEFFIELD

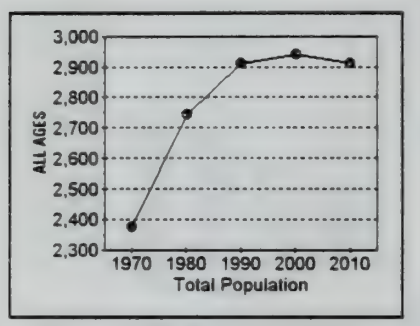

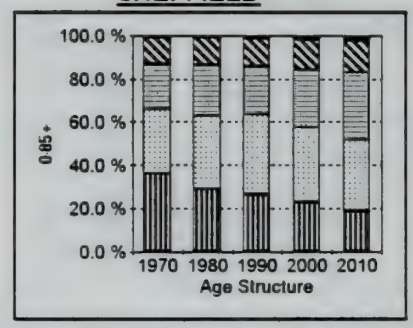

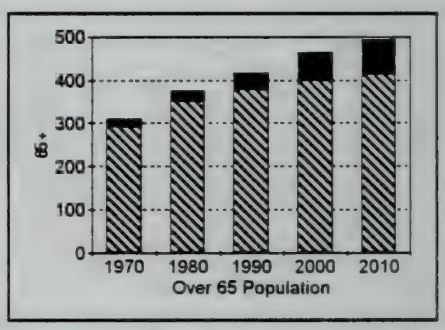

SHEFFIELD	TOWN
FIPS: 25 003 130	
Land Area (sq. km.) : 124.71	
1990 Census Information:	
# of Households: 1,147	
'89 Median HH Income : $29,243	

YEAR	AGES 0-19	AGES 20-44	AGES 45-64	AGES 65-84	AGES 85+	ALL AGES
1970	865	599	499	292	19	2,374
1980	807	924	636	350	26	2,743
1990	773	1,078	642	377	40	2,910
2000	681	1,020	777	400	64	2,942
2010	554	955	909	414	79	2,911

STOCKBRIDGE

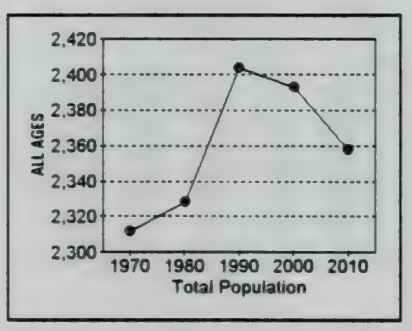

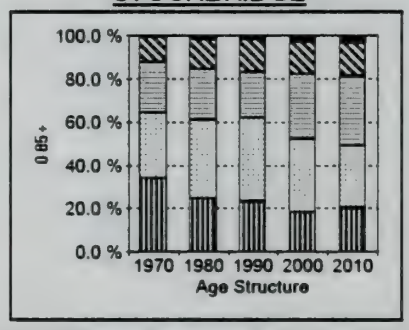

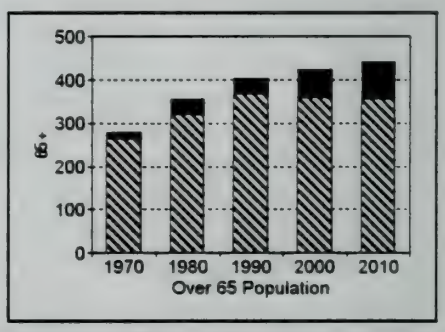

STOCKBRIDGE	TOWN
FIPS: 25 003 135	
Land Area (sq. km.) : 59.41	
1990 Census Information:	
# of Households: 902	
'89 Median HH Income : $35,405	

YEAR	AGES 0-19	AGES 20-44	AGES 45-64	AGES 65-84	AGES 85+	ALL AGES
1970	792	702	538	264	16	2,312
1980	578	850	543	319	38	2,328
1990	562	935	503	367	37	2,404
2000	436	820	713	360	64	2,393
2010	482	678	757	356	85	2,358

*See legend, pg. C1

CITY/TOWN Summary Graphs and Tables*

TYRINGHAM

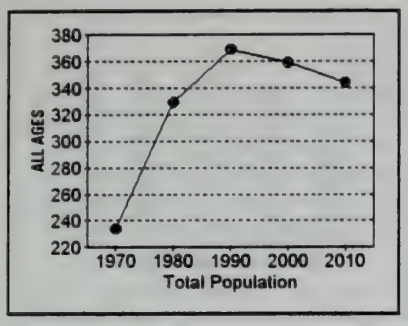

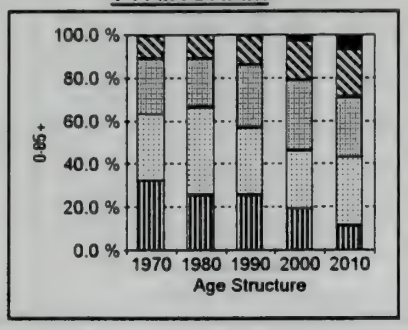

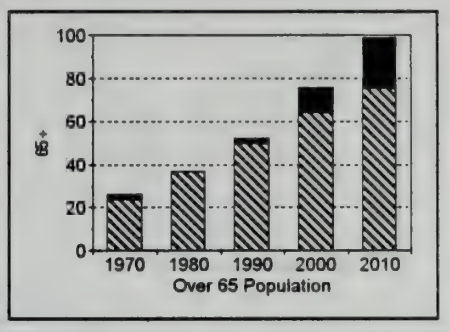

TYRINGHAM	TOWN
FIPS: 25 003 140	
Land Area (sq. km.) : 48.45	
1990 Census Information:	
# of Households: 146	
'89 Median HH Income : $48,750	

YEAR	AGES 0-19	AGES 20-44	AGES 45-64	AGES 65-84	AGES 85+	ALL AGES
1970	76	72	60	24	2	234
1980	84	134	74	37	0	329
1990	95	115	107	50	2	369
2000	70	96	117	64	12	359
2010	40	108	97	75	24	344

WASHINGTON

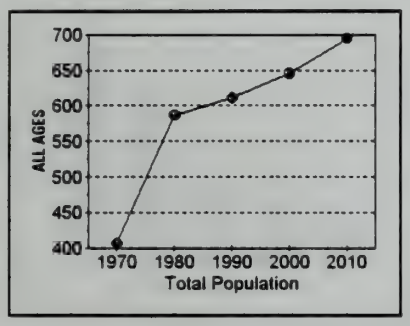

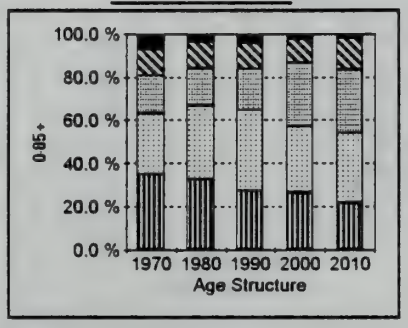

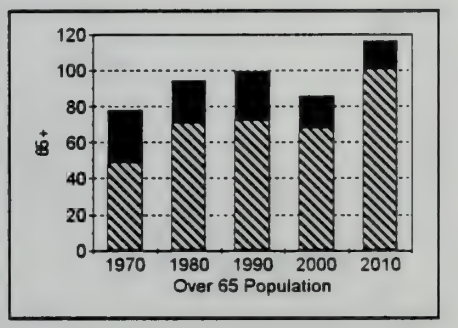

WASHINGTON	TOWN
FIPS: 25 003 145	
Land Area (sq. km.) : 97.81	
1990 Census Information:	
# of Households: 197	
'89 Median HH Income : $40,250	

YEAR	AGES 0-19	AGES 20-44	AGES 45-64	AGES 65-84	AGES 85+	ALL AGES
1970	143	114	71	49	29	406
1980	193	199	101	71	23	587
1990	169	226	117	72	27	611
2000	172	197	190	68	18	645
2010	153	224	202	101	15	695

W. STOCKBRIDGE

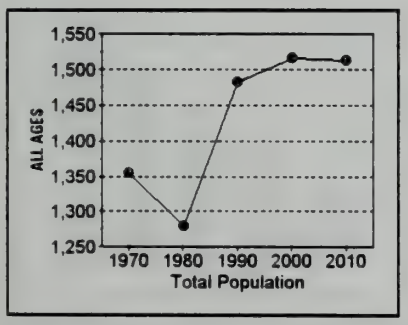

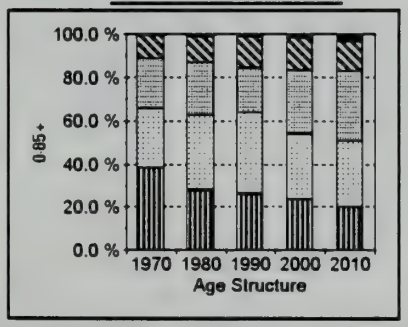

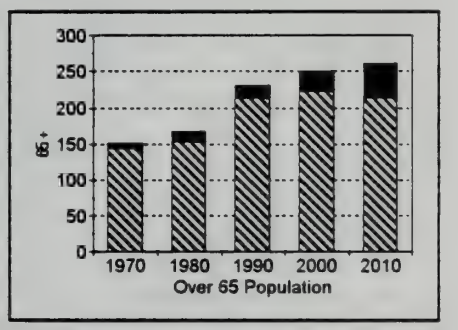

W. STOCKBRIDGE	TOWN
FIPS: 25 003 150	
Land Area (sq. km.) : 47.86	
1990 Census Information:	
# of Households: 576	
'89 Median HH Income : $32,132	

YEAR	AGES 0-19	AGES 20-44	AGES 45-64	AGES 65-84	AGES 85+	ALL AGES
1970	519	370	313	145	7	1,354
1980	359	444	309	153	15	1,280
1990	391	555	305	214	17	1,482
2000	360	460	445	222	29	1,516
2010	302	467	482	214	47	1,512

*See legend, pg. C1

Prepared by MISER, 128 Thompson Hall, UMass, Amherst 01003

CITY/TOWN Summary Graphs and Tables*

WILLIAMSTOWN

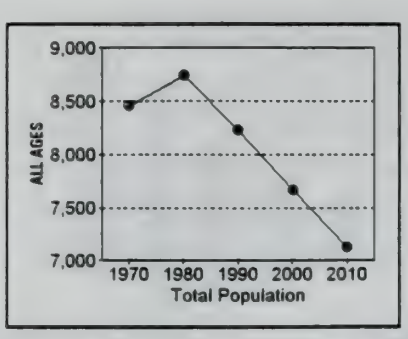

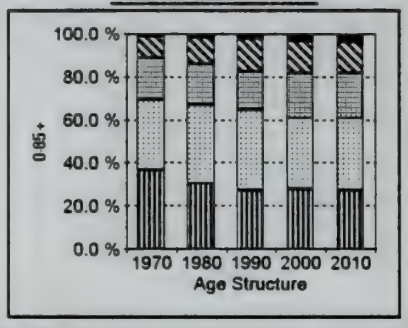

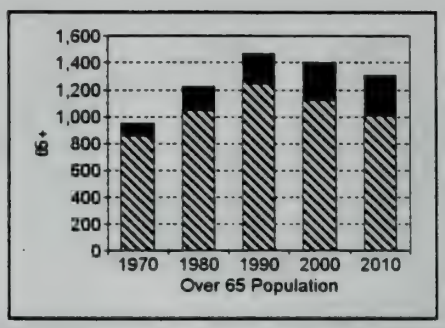

WILLIAMSTOWN	TOWN
FIPS: 25 003 155	
Land Area (sq. km.) : 121.45	
1990 Census Information:	
# of Households: 2,700	
'89 Median HH Income : $33,949	

YEAR	AGES 0-19	AGES 20-44	AGES 45-64	AGES 65-84	AGES 85+	ALL AGES
1970	3,125	2,738	1,643	858	90	8,454
1980	2,682	3,160	1,673	1,046	180	8,741
1990	2,263	3,052	1,439	1,238	228	8,220
2000	2,150	2,504	1,610	1,121	281	7,666
2010	1,963	2,361	1,494	1,008	298	7,124

WINDSOR

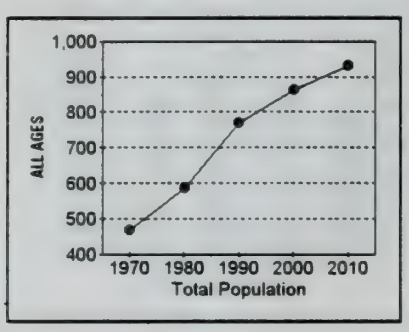

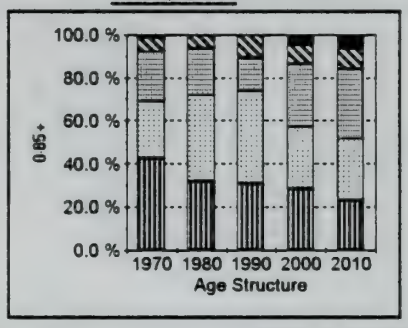

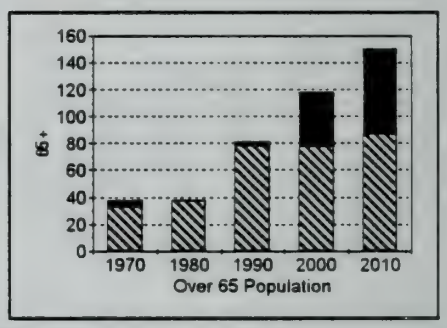

WINDSOR	TOWN
FIPS: 25 003 160	
Land Area (sq. km.) : 90.63	
1990 Census Information:	
# of Households: 276	
'89 Median HH Income : $44,474	

YEAR	AGES 0-19	AGES 20-44	AGES 45-64	AGES 65-84	AGES 85+	ALL AGES
1970	200	123	107	33	5	468
1980	187	235	126	38	0	586
1990	236	334	119	78	3	770
2000	244	248	253	77	41	863
2010	214	268	299	87	63	931

ACUSHNET

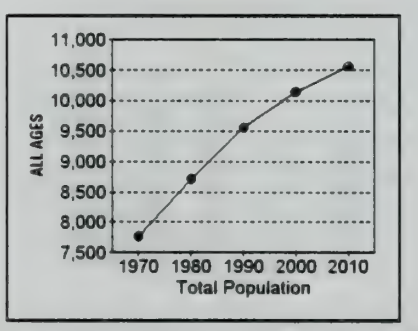

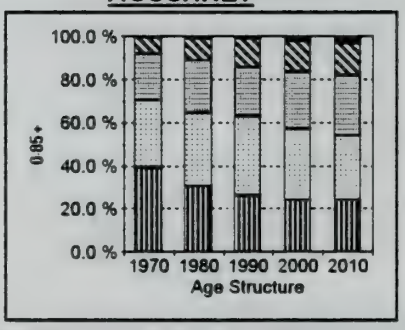

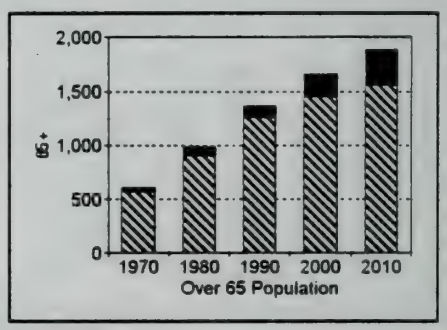

ACUSHNET	TOWN
FIPS: 25 005 005	
Land Area (sq. km.) : 47.80	
1990 Census Information:	
# of Households: 3,402	
'89 Median HH Income : $35,734	

YEAR	AGES 0-19	AGES 20-44	AGES 45-64	AGES 65-84	AGES 85+	ALL AGES
1970	3,049	2,410	1,699	571	38	7,767
1980	2,668	2,967	2,089	899	81	8,704
1990	2,507	3,503	2,177	1,260	107	9,554
2000	2,474	3,318	2,689	1,443	218	10,142
2010	2,556	3,117	2,993	1,551	339	10,556

*See legend, pg. C1

CITY/TOWN Summary Graphs and Tables*

ATTLEBORO

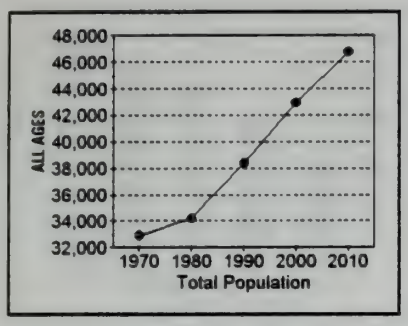

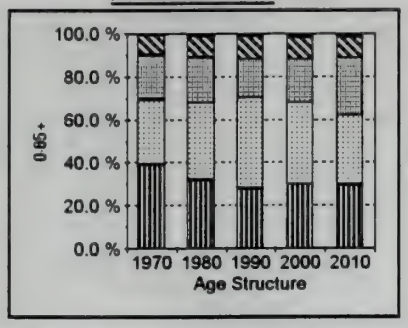

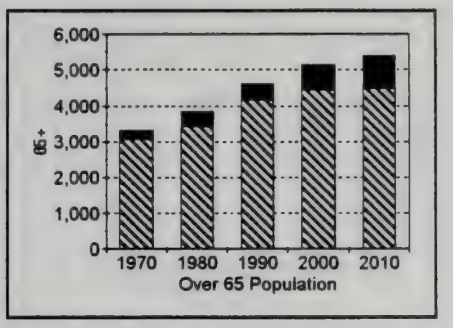

ATTLEBORO	CITY
FIPS: 25 005 010	
Land Area (sq. km.) : 71.27	
1990 Census Information:	
# of Households: 14,154	
'89 Median HH Income : $36,631	

YEAR	AGES 0-19	AGES 20-44	AGES 45-64	AGES 65-84	AGES 85+	ALL AGES
1970	12,884	9,927	6,791	3,054	251	32,907
1980	11,036	12,173	7,147	3,402	438	34,196
1990	10,720	16,250	6,789	4,157	467	38,383
2000	12,975	16,136	8,661	4,438	707	42,917
2010	13,908	15,122	12,345	4,478	922	46,775

BERKLEY

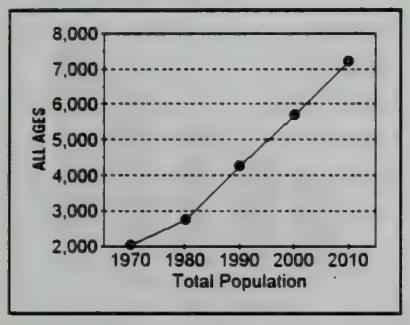

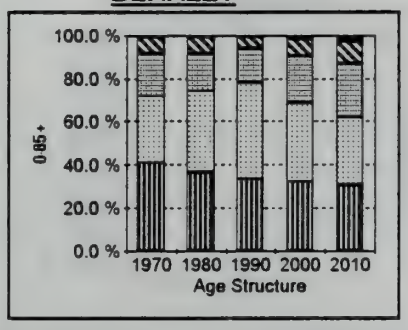

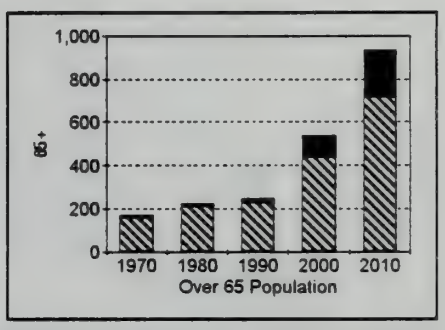

BERKLEY	TOWN
FIPS: 25 005 015	
Land Area (sq. km.) : 42.84	
1990 Census Information:	
# of Households: 1,348	
'89 Median HH Income : $43,008	

YEAR	AGES 0-19	AGES 20-44	AGES 45-64	AGES 65-84	AGES 85+	ALL AGES
1970	834	622	402	157	12	2,027
1980	1,004	1,028	473	211	15	2,731
1990	1,422	1,886	680	227	22	4,237
2000	1,838	2,075	1,249	439	98	5,699
2010	2,211	2,263	1,800	716	215	7,205

DARTMOUTH

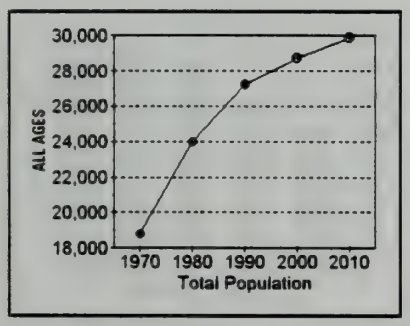

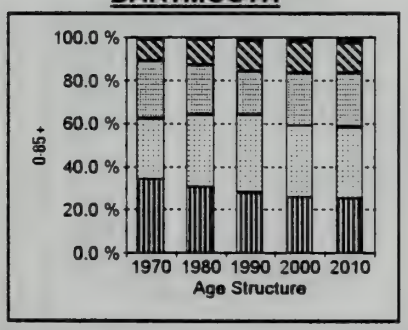

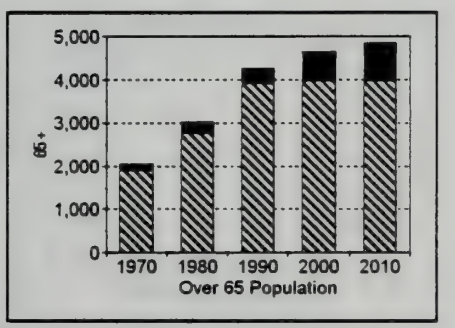

DARTMOUTH	TOWN
FIPS: 25 005 020	
Land Area (sq. km.) : 159.37	
1990 Census Information:	
# of Households: 9,167	
'89 Median HH Income : $35,138	

YEAR	AGES 0-19	AGES 20-44	AGES 45-64	AGES 65-84	AGES 85+	ALL AGES
1970	6,464	5,270	5,004	1,912	150	18,800
1980	7,403	7,990	5,555	2,758	260	23,966
1990	7,652	9,812	5,501	3,908	371	27,244
2000	7,474	9,555	7,080	3,968	675	28,752
2010	7,617	9,788	7,630	3,979	895	29,909

*See legend, pg. C1

Prepared by MISER, 128 Thompson Hall, UMass, Amherst 01003

CITY/TOWN Summary Graphs and Tables*

DIGHTON

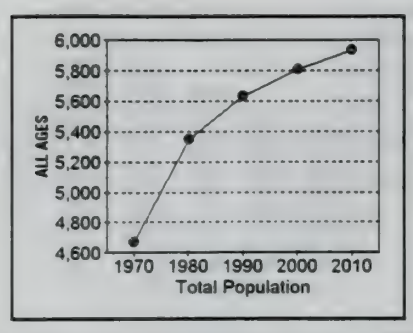

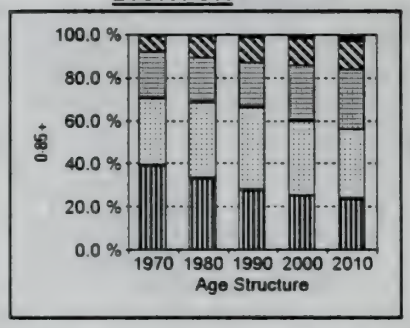

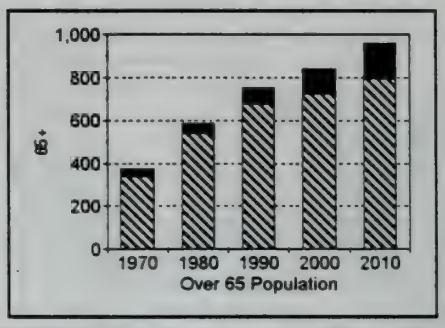

DIGHTON	TOWN
FIPS: 25 005 025	
Land Area (sq. km.) : 57.98	
1990 Census Information:	
# of Households: 1,927	
'89 Median HH Income : $40,817	

YEAR	AGES 0-19	AGES 20-44	AGES 45-64	AGES 65-84	AGES 85+	ALL AGES
1970	1,837	1,453	1,005	336	36	4,667
1980	1,791	1,891	1,085	541	44	5,352
1990	1,578	2,155	1,145	677	76	5,631
2000	1,475	2,010	1,485	723	118	5,811
2010	1,426	1,898	1,651	795	168	5,938

EASTON

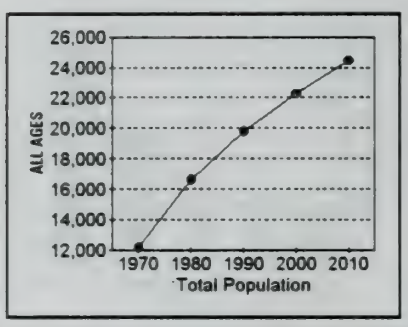

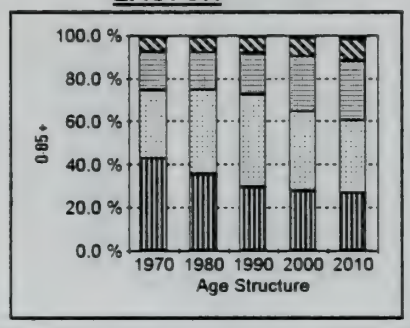

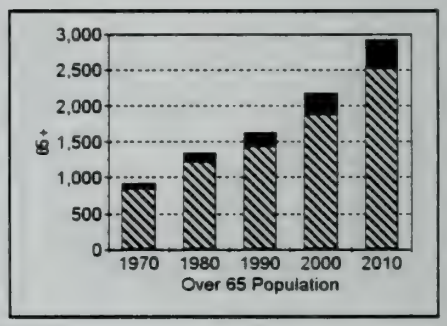

EASTON	TOWN
FIPS: 25 005 030	
Land Area (sq. km.) : 73.66	
1990 Census Information:	
# of Households: 6,511	
'89 Median HH Income : $50,647	

YEAR	AGES 0-19	AGES 20-44	AGES 45-64	AGES 65-84	AGES 85+	ALL AGES
1970	5,201	3,865	2,169	855	67	12,157
1980	5,910	6,515	2,852	1,220	126	16,623
1990	5,887	8,553	3,741	1,441	185	19,807
2000	6,224	8,218	5,641	1,873	308	22,264
2010	6,547	8,300	6,668	2,519	402	24,436

FAIRHAVEN

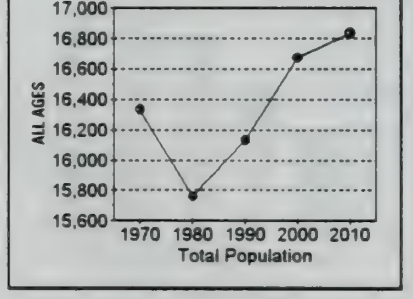

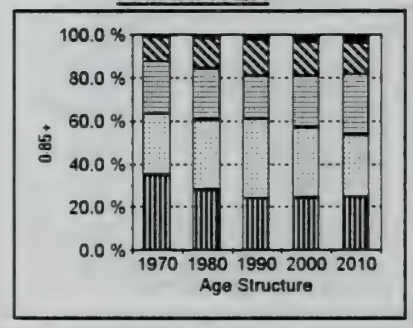

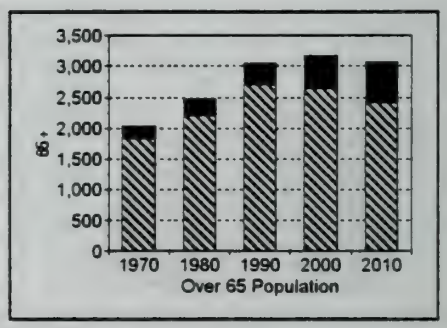

FAIRHAVEN	TOWN
FIPS: 25 005 035	
Land Area (sq. km.) : 32.15	
1990 Census Information:	
# of Households: 6,394	
'89 Median HH Income : $30,097	

YEAR	AGES 0-19	AGES 20-44	AGES 45-64	AGES 65-84	AGES 85+	ALL AGES
1970	5,748	4,594	3,965	1,830	195	16,332
1980	4,413	5,124	3,759	2,200	263	15,759
1990	3,931	5,898	3,259	2,707	337	16,132
2000	4,115	5,422	3,967	2,627	544	16,675
2010	4,195	4,818	4,758	2,399	668	16,838

*See legend, pg. C1

Prepared by MISER, 128 Thompson Hall, UMass, Amherst 01003

CITY/TOWN Summary Graphs and Tables*

FALL RIVER

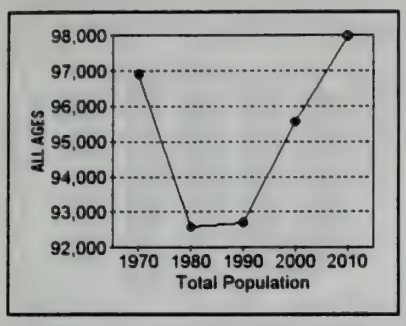

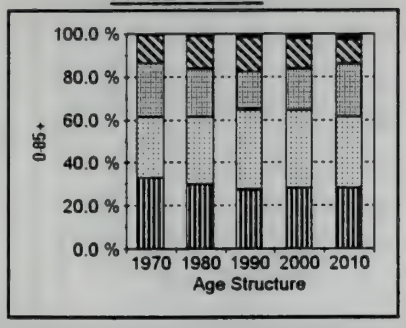

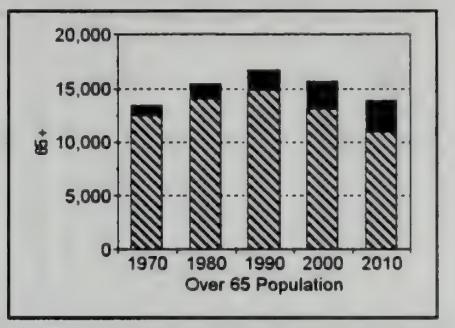

FALL RIVER	CITY
FIPS: 25 005 040	
Land Area (sq. km.) : 80.34	
1990 Census Information:	
# of Households: 37,331	
'89 Median HH Income : $22,452	

YEAR	AGES 0-19	AGES 20-44	AGES 45-64	AGES 65-84	AGES 85+	ALL AGES
1970	32,092	27,349	24,102	12,414	941	96,898
1980	27,868	28,865	20,466	14,030	1,345	92,574
1990	25,307	34,535	16,200	14,848	1,813	92,703
2000	26,949	34,585	18,344	13,099	2,575	95,552
2010	27,626	32,399	24,092	10,948	2,923	97,988

FREETOWN

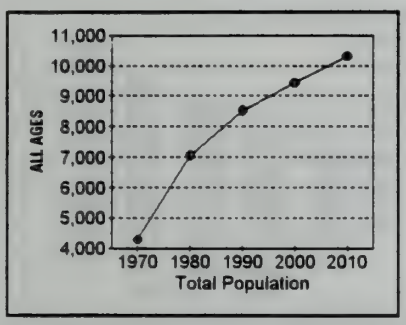

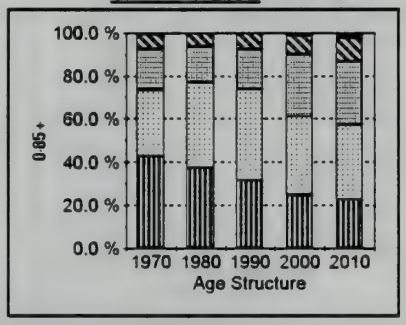

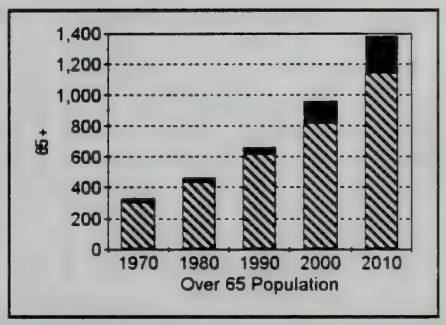

FREETOWN	TOWN
FIPS: 25 005 045	
Land Area (sq. km.) : 94.83	
1990 Census Information:	
# of Households: 2,717	
'89 Median HH Income : $45,497	

YEAR	AGES 0-19	AGES 20-44	AGES 45-64	AGES 65-84	AGES 85+	ALL AGES
1970	1,828	1,299	817	304	22	4,270
1980	2,650	2,771	1,176	437	24	7,058
1990	2,705	3,571	1,589	620	37	8,522
2000	2,337	3,441	2,695	818	142	9,433
2010	2,362	3,554	3,006	1,142	241	10,305

MANSFIELD

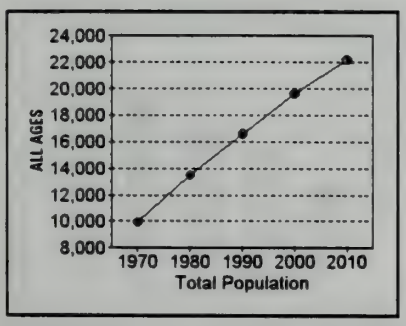

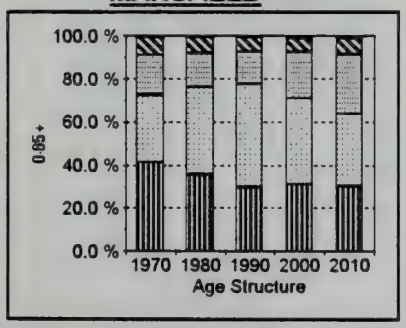

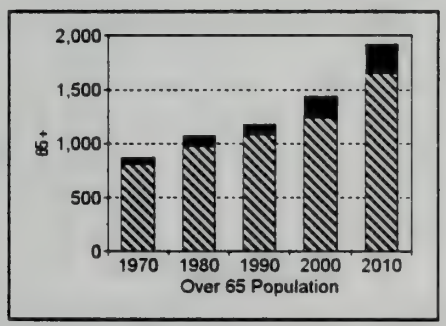

MANSFIELD	TOWN
FIPS: 25 005 050	
Land Area (sq. km.) : 52.99	
1990 Census Information:	
# of Households: 5,934	
'89 Median HH Income : $47,080	

YEAR	AGES 0-19	AGES 20-44	AGES 45-64	AGES 65-84	AGES 85+	ALL AGES
1970	4,111	3,095	1,862	810	61	9,939
1980	4,835	5,420	2,135	976	87	13,453
1990	4,958	7,878	2,561	1,081	90	16,568
2000	6,136	7,771	4,259	1,231	200	19,597
2010	6,727	7,406	6,113	1,652	265	22,163

*See legend, pg. C1

Prepared by MISER, 128 Thompson Hall, UMass, Amherst 01003

CITY/TOWN Summary Graphs and Tables*

NEW BEDFORD

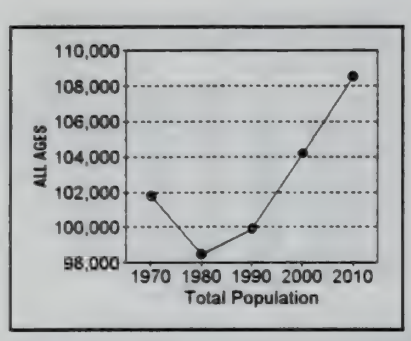

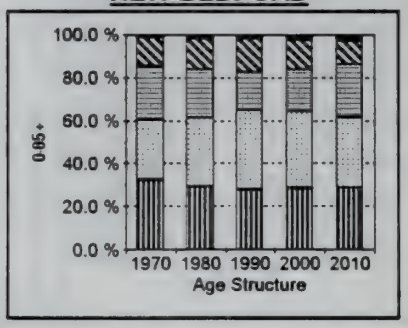

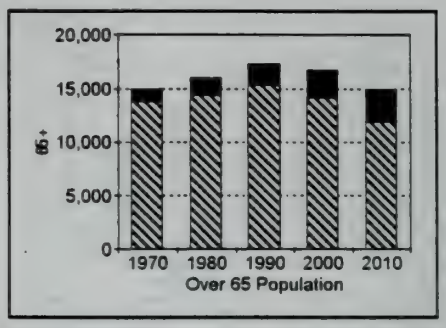

NEW BEDFORD	CITY
FIPS: 25 005 055	
Land Area (sq. km.) : 52.15	
1990 Census Information:	
# of Households: 38,646	
'89 Median HH Income : $22,647	

YEAR	AGES 0-19	AGES 20-44	AGES 45-64	AGES 65-84	AGES 85+	ALL AGES
1970	33,458	28,182	25,249	13,799	1,089	101,777
1980	29,160	31,227	22,117	14,362	1,612	98,478
1990	27,931	36,964	17,763	15,292	1,972	99,922
2000	29,816	37,213	20,402	14,097	2,657	104,185
2010	31,271	35,503	26,739	11,920	3,080	108,513

N. ATTLEBOROUGH

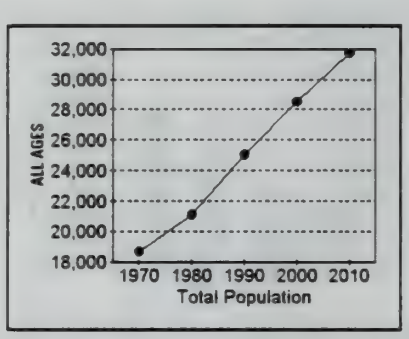

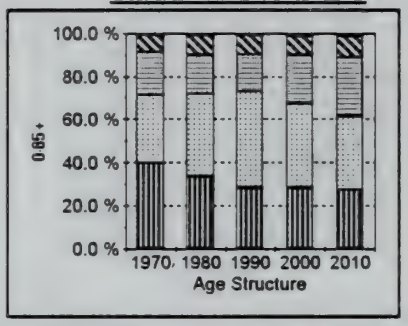

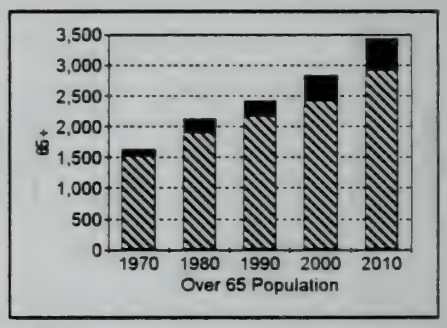

N. ATTLEBOROUGH	TOWN
FIPS: 25 005 060	
Land Area (sq. km.) : 48.29	
1990 Census Information:	
# of Households: 9,190	
'89 Median HH Income : $41,983	

YEAR	AGES 0-19	AGES 20-44	AGES 45-64	AGES 65-84	AGES 85+	ALL AGES
1970	7,451	5,863	3,725	1,525	101	18,665
1980	7,139	8,011	3,826	1,905	214	21,095
1990	7,115	11,168	4,330	2,179	246	25,038
2000	8,085	11,145	6,473	2,424	413	28,540
2010	8,756	10,698	8,808	2,912	512	31,686

NORTON

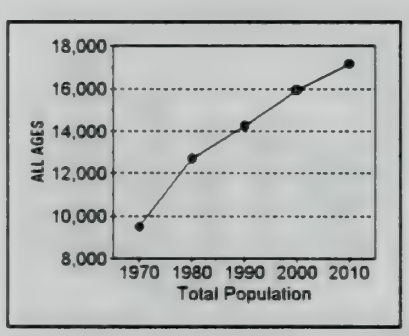

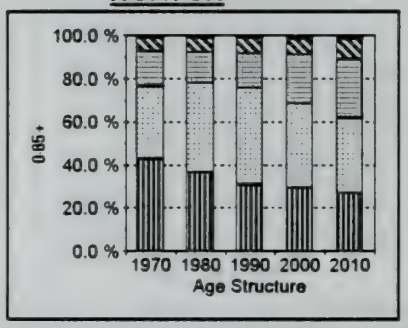

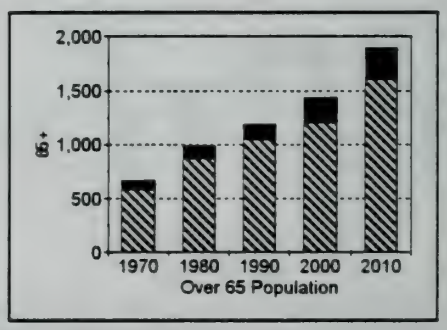

NORTON	TOWN
FIPS: 25 005 065	
Land Area (sq. km.) : 74.35	
1990 Census Information:	
# of Households: 4,613	
'89 Median HH Income : $43,861	

YEAR	AGES 0-19	AGES 20-44	AGES 45-64	AGES 65-84	AGES 85+	ALL AGES
1970	4,072	3,191	1,563	581	80	9,487
1980	4,645	5,267	1,793	869	116	12,690
1990	4,425	6,392	2,260	1,042	146	14,265
2000	4,698	6,247	3,557	1,200	235	15,937
2010	4,665	5,953	4,640	1,605	291	17,154

*See legend, pg. C1

Prepared by MISER, 128 Thompson Hall, UMass, Amherst 01003

CITY/TOWN Summary Graphs and Tables*

RAYNHAM

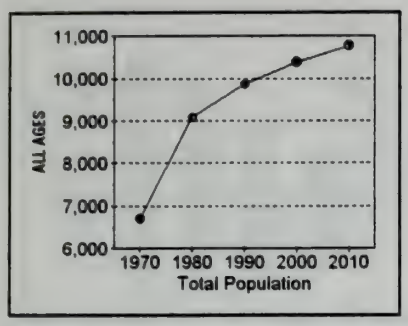

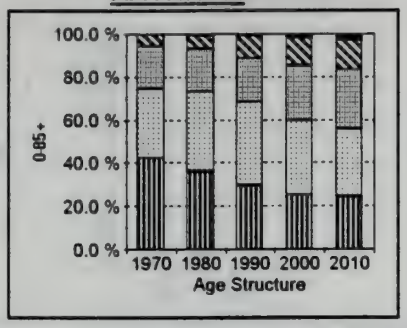

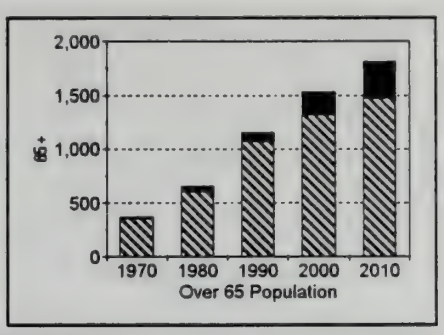

RAYNHAM	TOWN
FIPS: 25 005 070	
Land Area (sq. km.) : 53.09	
1990 Census Information:	
# of Households: 3,315	
'89 Median HH Income : $44,846	

YEAR	AGES 0-19	AGES 20-44	AGES 45-64	AGES 65-84	AGES 85+	ALL AGES
1970	2,854	2,142	1,336	357	16	6,705
1980	3,298	3,361	1,776	606	44	9,085
1990	2,932	3,835	1,953	1,072	75	9,867
2000	2,626	3,555	2,677	1,317	216	10,391
2010	2,638	3,372	2,954	1,467	351	10,782

REHOBOTH

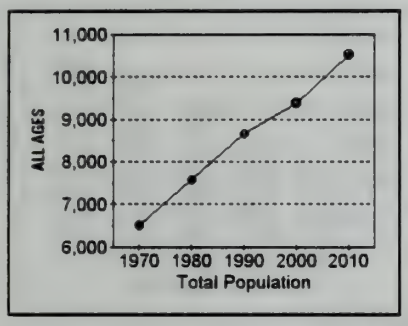

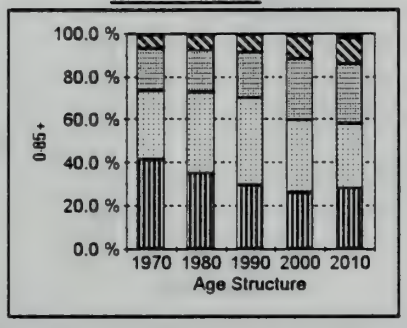

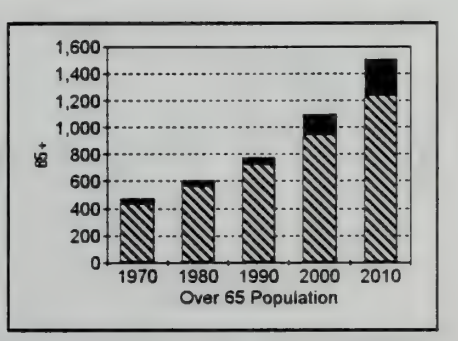

REHOBOTH	TOWN
FIPS: 25 005 075	
Land Area (sq. km.) : 120.44	
1990 Census Information:	
# of Households: 2,863	
'89 Median HH Income : $44,967	

YEAR	AGES 0-19	AGES 20-44	AGES 45-64	AGES 65-84	AGES 85+	ALL AGES
1970	2,696	2,089	1,259	429	39	6,512
1980	2,674	2,826	1,469	565	36	7,570
1990	2,573	3,487	1,819	727	50	8,656
2000	2,432	3,160	2,692	947	152	9,383
2010	2,956	3,133	2,930	1,241	261	10,521

SEEKONK

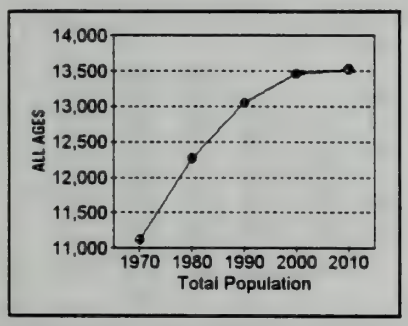

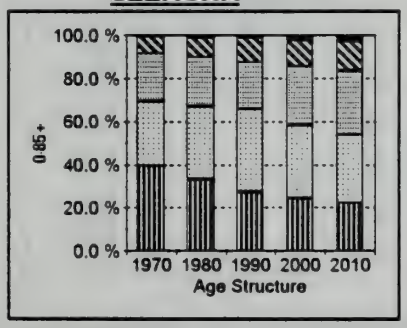

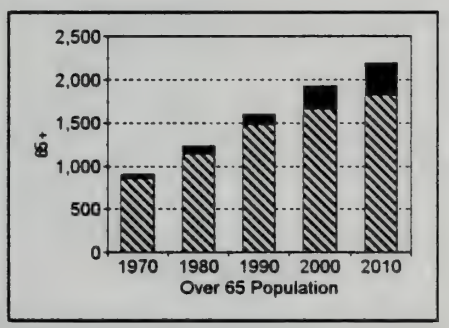

SEEKONK	TOWN
FIPS: 25 005 080	
Land Area (sq. km.) : 47.44	
1990 Census Information:	
# of Households: 4,465	
'89 Median HH Income : $43,353	

YEAR	AGES 0-19	AGES 20-44	AGES 45-64	AGES 65-84	AGES 85+	ALL AGES
1970	4,395	3,323	2,488	860	50	11,116
1980	4,104	4,153	2,774	1,143	95	12,269
1990	3,605	4,973	2,862	1,482	124	13,046
2000	3,325	4,516	3,695	1,665	262	13,463
2010	3,035	4,257	4,045	1,819	368	13,524

*See legend, pg. C1

Prepared by MISER, 128 Thompson Hall, UMass, Amherst 01003

CITY/TOWN Summary Graphs and Tables*

SOMERSET

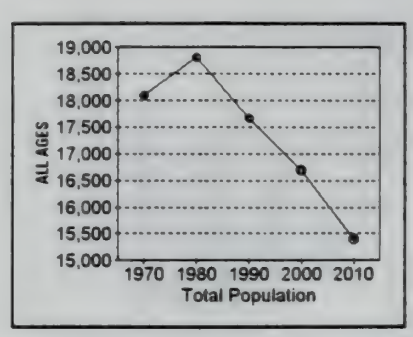

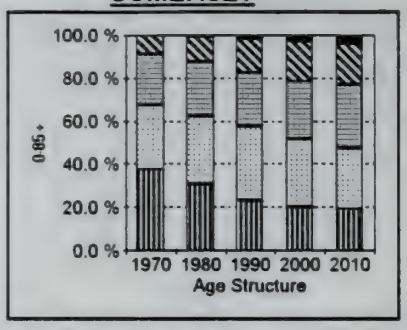

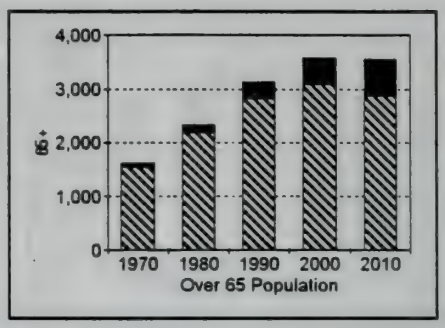

SOMERSET	TOWN
FIPS: 25 005 085	
Land Area (sq. km.) : 21.01	
1990 Census Information:	
# of Households: 6,438	
'89 Median HH Income : $36,418	

YEAR	AGES 0-19	AGES 20-44	AGES 45-64	AGES 65-84	AGES 85+	ALL AGES
1970	6,835	5,387	4,252	1,540	74	18,088
1980	5,804	5,922	4,765	2,194	128	18,813
1990	4,140	6,021	4,355	2,829	310	17,655
2000	3,415	5,199	4,496	3,086	498	16,694
2010	2,978	4,328	4,531	2,880	675	15,392

SWANSEA

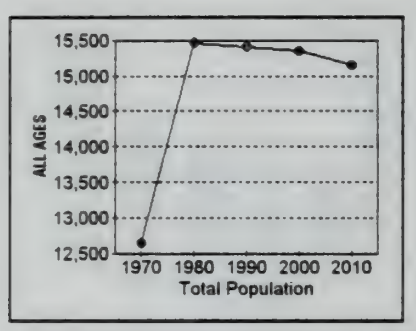

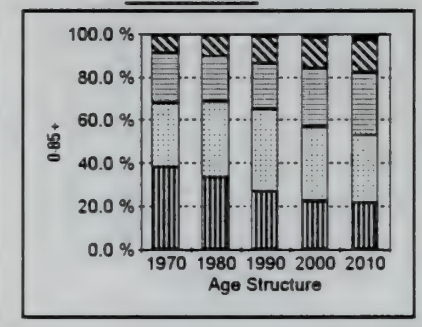

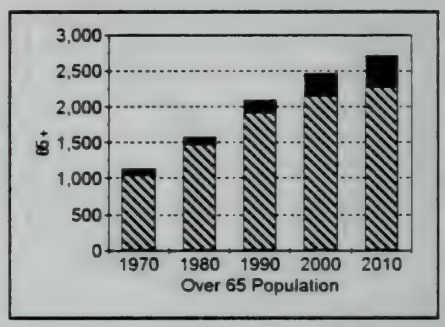

SWANSEA	TOWN
FIPS: 25 005 090	
Land Area (sq. km.) : 59.74	
1990 Census Information:	
# of Households: 5,195	
'89 Median HH Income : $40,117	

YEAR	AGES 0-19	AGES 20-44	AGES 45-64	AGES 65-84	AGES 85+	ALL AGES
1970	4,832	3,758	2,926	1,047	77	12,640
1980	5,188	5,427	3,267	1,468	111	15,461
1990	4,154	5,871	3,304	1,915	167	15,411
2000	3,431	5,287	4,175	2,152	303	15,348
2010	3,293	4,724	4,425	2,270	439	15,151

TAUNTON

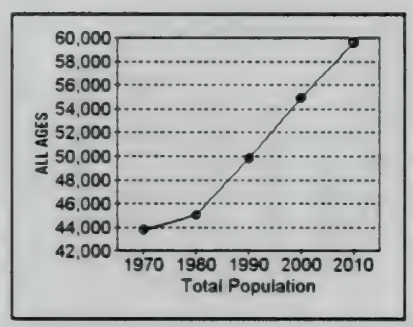

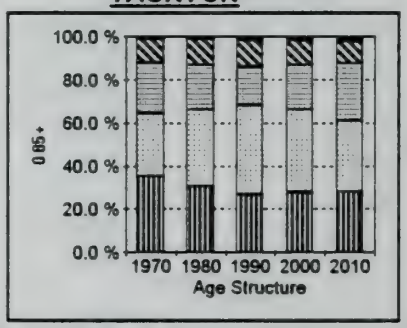

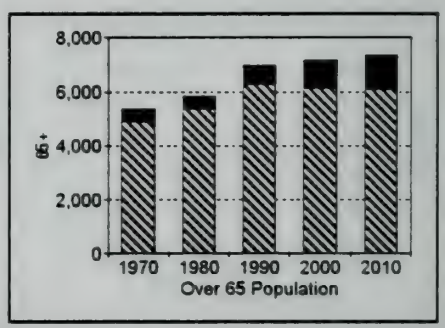

TAUNTON	CITY
FIPS: 25 005 095	
Land Area (sq. km.) : 120.73	
1990 Census Information:	
# of Households: 18,649	
'89 Median HH Income : $32,315	

YEAR	AGES 0-19	AGES 20-44	AGES 45-64	AGES 65-84	AGES 85+	ALL AGES
1970	15,545	12,860	9,990	4,910	451	43,756
1980	13,795	16,011	9,339	5,358	498	45,001
1990	13,355	20,661	8,856	6,257	703	49,832
2000	15,491	20,954	11,342	6,121	1,038	54,946
2010	16,954	19,579	15,740	6,070	1,277	59,620

*See legend, pg. C1

Prepared by MISER, 128 Thompson Hall, UMass, Amherst 01003

CITY/TOWN Summary Graphs and Tables*

WESTPORT

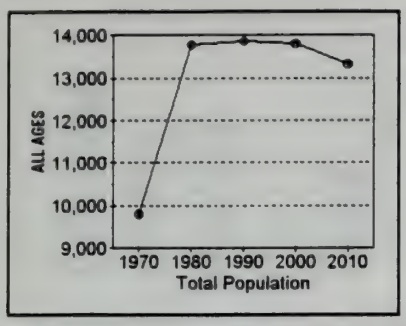

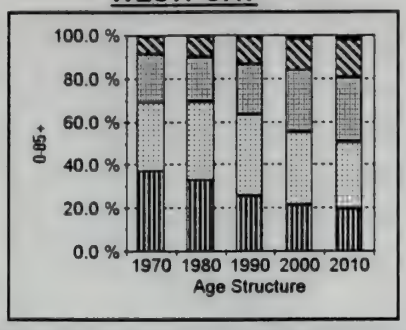

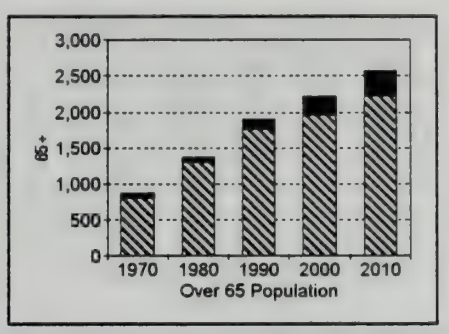

WESTPORT	TOWN
FIPS: 25 005 100	
Land Area (sq. km.) : 129.65	
1990 Census Information:	
# of Households: 4,954	
'89 Median HH Income : $37,092	

YEAR	AGES 0-19	AGES 20-44	AGES 45-64	AGES 65-84	AGES 85+	ALL AGES
1970	3,650	3,100	2,173	802	66	9,791
1980	4,535	5,025	2,824	1,299	80	13,763
1990	3,561	5,234	3,160	1,769	128	13,852
2000	2,970	4,629	3,972	1,956	265	13,792
2010	2,620	4,091	4,016	2,223	362	13,312

CHILMARK

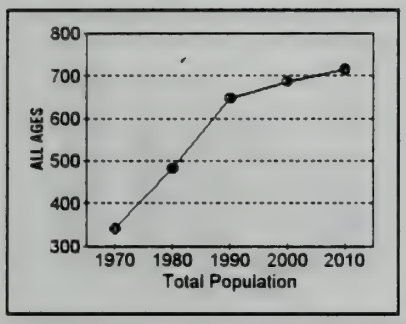

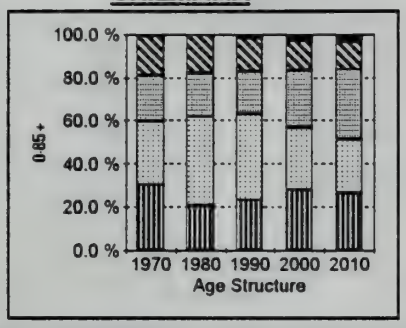

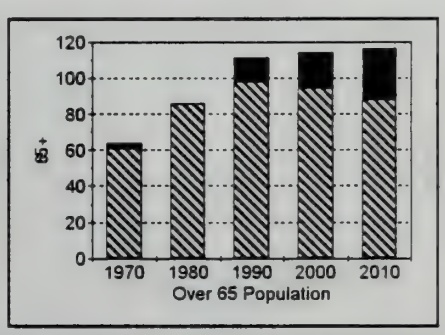

CHILMARK	TOWN
FIPS: 25 007 005	
Land Area (sq. km.) : 49.58	
1990 Census Information:	
# of Households: 278	
'89 Median HH Income : $34,375	

YEAR	AGES 0-19	AGES 20-44	AGES 45-64	AGES 65-84	AGES 85+	ALL AGES
1970	104	99	73	61	3	340
1980	100	198	99	86	0	483
1990	151	259	127	98	13	648
2000	193	196	183	94	20	686
2010	191	177	230	88	28	714

EDGARTOWN

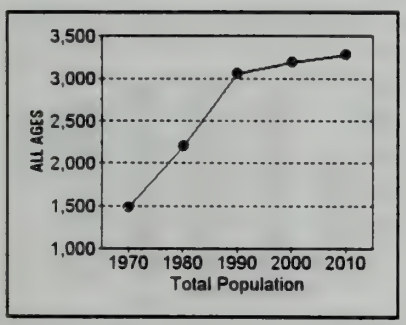

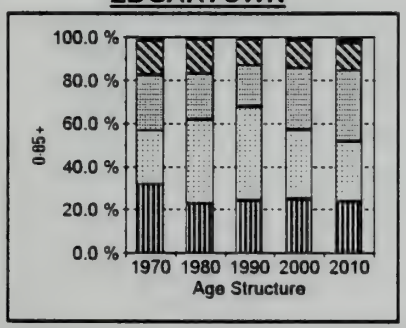

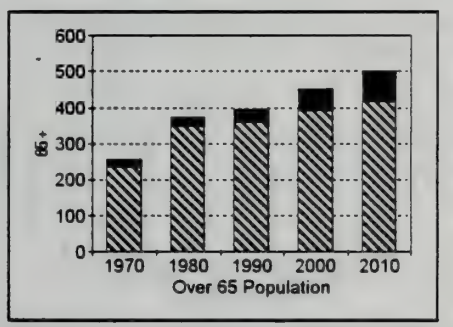

EDGARTOWN	TOWN
FIPS: 25 007 010	
Land Area (sq. km.) : 69.94	
1990 Census Information:	
# of Households: 1,376	
'89 Median HH Income : $36,285	

YEAR	AGES 0-19	AGES 20-44	AGES 45-64	AGES 65-84	AGES 85+	ALL AGES
1970	472	369	383	236	21	1,481
1980	507	856	468	350	23	2,204
1990	748	1,324	592	358	37	3,059
2000	798	1,021	922	391	59	3,191
2010	787	914	1,078	416	86	3,281

*See legend, pg. C1

Prepared by MISER, 128 Thompson Hall, UMass, Amherst 01003

CITY/TOWN Summary Graphs and Tables*

GAY HEAD

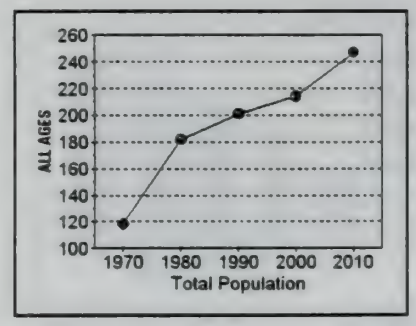

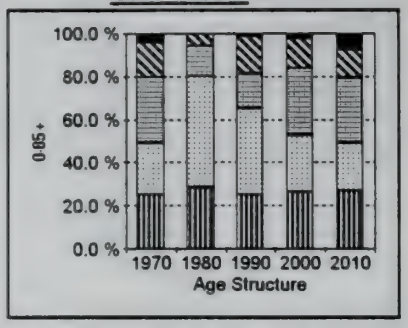

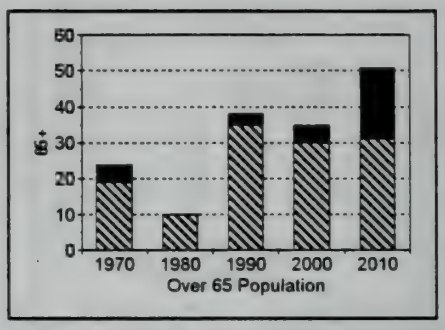

GAY HEAD	TOWN
FIPS: 25 007 015	
Land Area (sq. km.) : 13.90	
1990 Census Information:	
# of Households: 83	
'89 Median HH Income : $18,250	

YEAR	AGES 0-19	AGES 20-44	AGES 45-64	AGES 65-84	AGES 85+	ALL AGES
1970	30	28	36	19	5	118
1980	52	94	26	10	0	182
1990	51	80	32	35	3	201
2000	57	56	66	30	5	214
2010	67	55	74	31	20	247

GOSNOLD

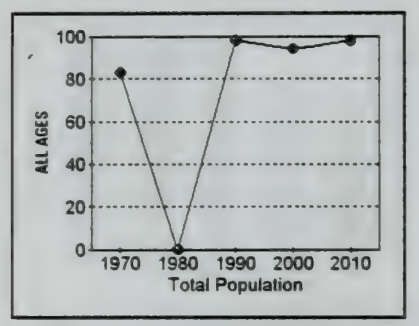

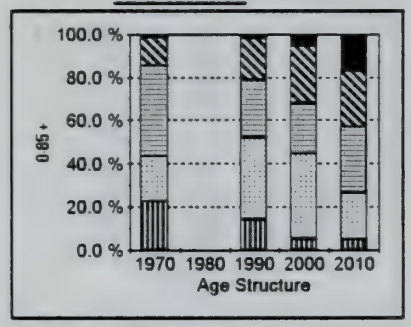

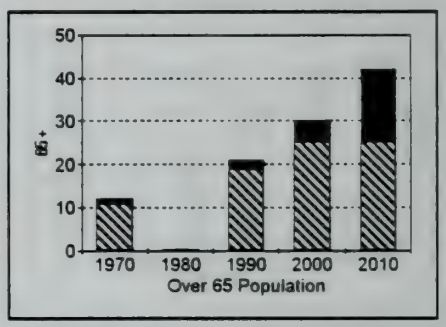

GOSNOLD	TOWN
FIPS: 25 007 020	
Land Area (sq. km.) : 34.56	
1990 Census Information:	
# of Households: 51	
'89 Median HH Income : $38,125	

YEAR	AGES 0-19	AGES 20-44	AGES 45-64	AGES 65-84	AGES 85+	ALL AGES
1970	19	17	35	11	1	83
1980	0	0	0	0	0	0
1990	14	37	26	19	2	98
2000	5	37	22	25	5	94
2010	5	21	30	25	17	98

OAK BLUFFS

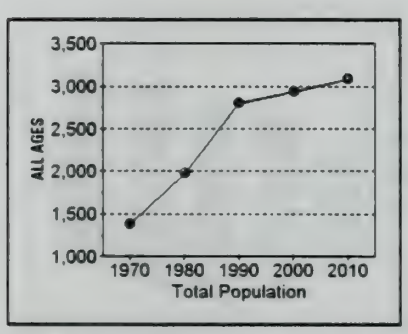

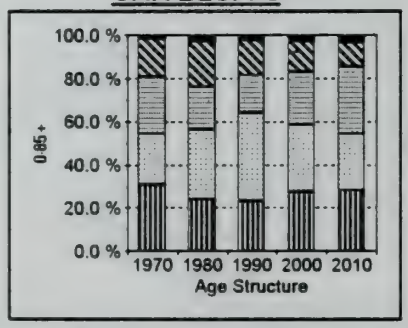

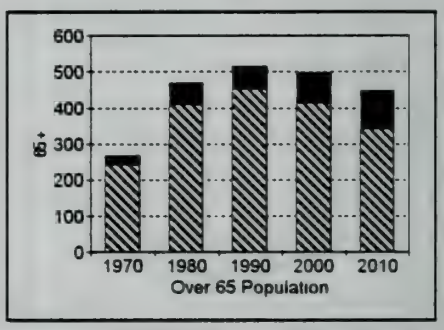

OAK BLUFFS	TOWN
FIPS: 25 007 025	
Land Area (sq. km.) : 19.09	
1990 Census Information:	
# of Households: 1,265	
'89 Median HH Income : $31,117	

YEAR	AGES 0-19	AGES 20-44	AGES 45-64	AGES 65-84	AGES 85+	ALL AGES
1970	430	323	365	244	23	1,385
1980	484	635	395	409	61	1,984
1990	658	1,138	490	451	63	2,800
2000	808	912	720	414	83	2,937
2010	871	808	953	340	109	3,081

*See legend, pg. C1

CITY/TOWN Summary Graphs and Tables*

TISBURY

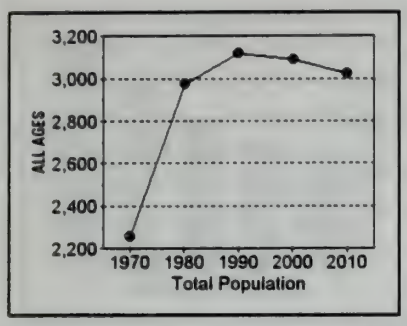

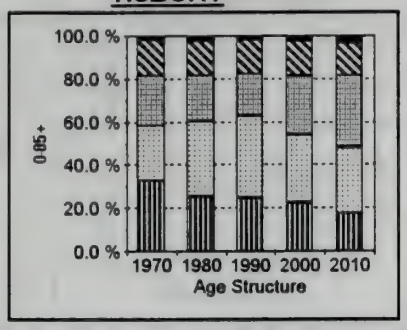

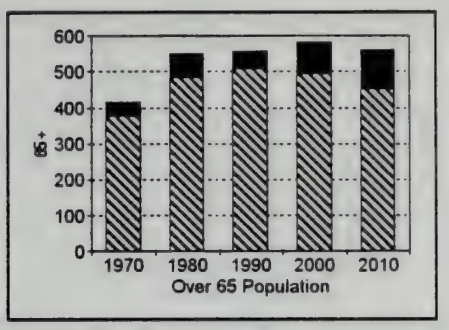

TISBURY	TOWN
FIPS: 25 007 030	
Land Area (sq. km.) : 16.98	
1990 Census Information:	
# of Households: 1,336	
'89 Median HH Income : $28,281	

YEAR	AGES 0-19	AGES 20-44	AGES 45-64	AGES 65-84	AGES 85+	ALL AGES
1970	744	575	520	376	42	2,257
1980	765	1,036	621	483	67	2,972
1990	783	1,181	596	509	51	3,120
2000	699	965	844	496	86	3,090
2010	531	921	1,005	453	110	3,020

WEST TISBURY

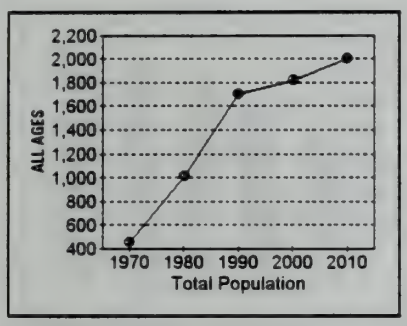

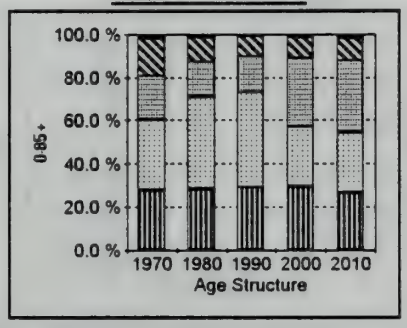

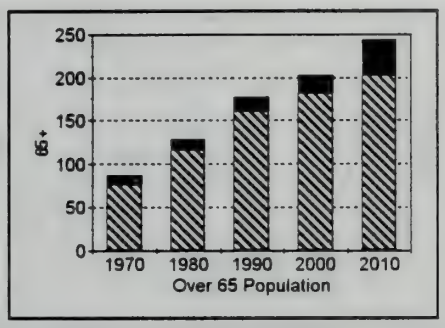

WEST TISBURY	TOWN
FIPS: 25 007 035	
Land Area (sq. km.) : 64.84	
1990 Census Information:	
# of Households: 687	
'89 Median HH Income : $32,422	

YEAR	AGES 0-19	AGES 20-44	AGES 45-64	AGES 65-84	AGES 85+	ALL AGES
1970	126	147	93	77	10	453
1980	287	429	165	117	12	1,010
1990	498	749	279	161	16	1,703
2000	538	501	580	182	20	1,821
2010	533	554	671	203	40	2,001

AMESBURY

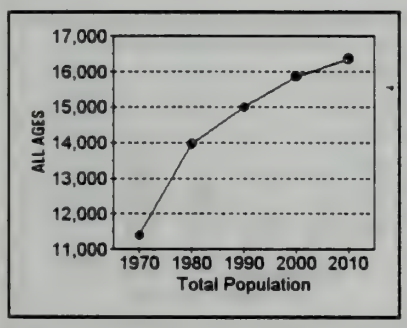

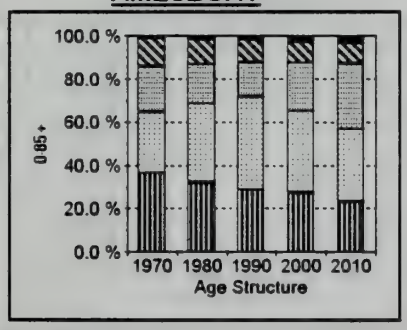

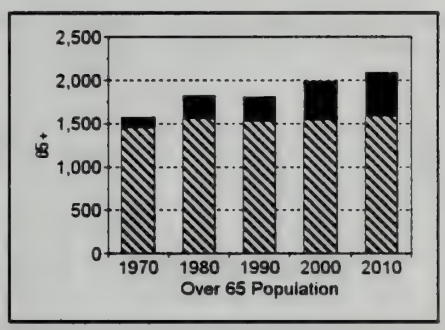

AMESBURY	TOWN
FIPS: 25 009 005	
Land Area (sq. km.) : 32.13	
1990 Census Information:	
# of Households: 5,536	
'89 Median HH Income : $37,889	

YEAR	AGES 0-19	AGES 20-44	AGES 45-64	AGES 65-84	AGES 85+	ALL AGES
1970	4,176	3,207	2,428	1,449	128	11,388
1980	4,505	5,084	2,563	1,554	265	13,971
1990	4,330	6,463	2,394	1,528	282	14,997
2000	4,354	5,975	3,550	1,542	448	15,869
2010	3,810	5,495	4,963	1,585	510	16,363

*See legend, pg. C1

Prepared by MISER, 128 Thompson Hall, UMass, Amherst 01003

CITY/TOWN Summary Graphs and Tables*

ANDOVER

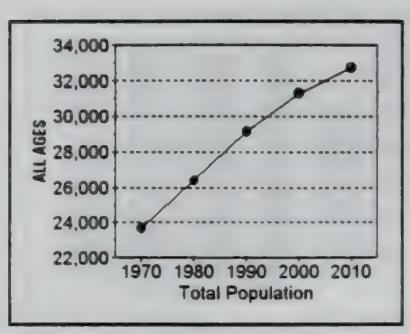

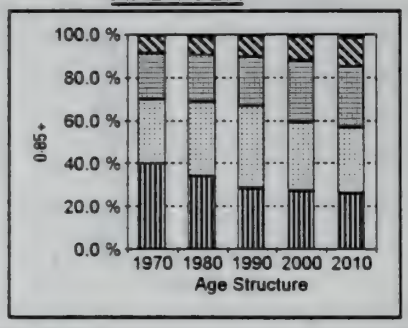

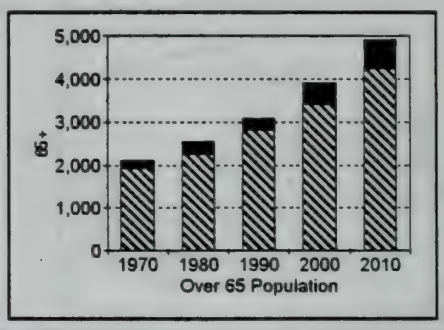

ANDOVER	TOWN
FIPS: 25 009 010	
Land Area (sq. km.) : 80.31	
1990 Census Information:	
# of Households: 10,429	
'89 Median HH Income : $61,070	

YEAR	AGES 0-19	AGES 20-44	AGES 45-64	AGES 65-84	AGES 85+	ALL AGES
1970	9,510	7,069	5,006	1,939	171	23,695
1980	9,001	9,115	5,716	2,265	273	26,370
1990	8,381	11,090	6,587	2,816	277	29,151
2000	8,563	10,040	8,807	3,402	503	31,315
2010	8,568	10,047	9,227	4,228	683	32,753

BEVERLY

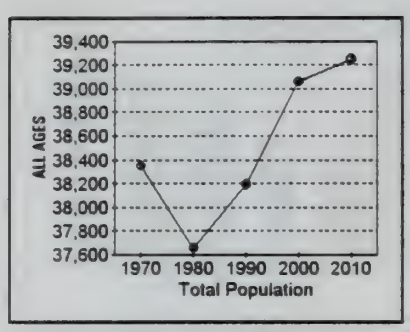

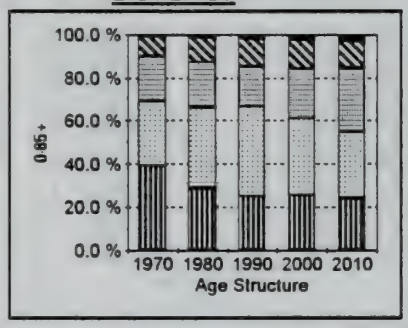

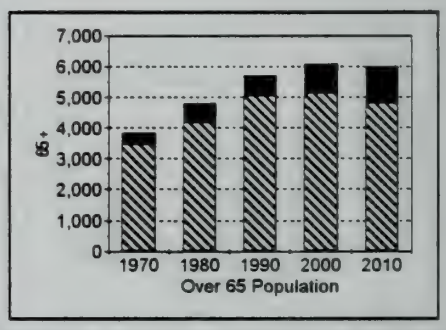

BEVERLY	CITY
FIPS: 25 009 015	
Land Area (sq. km.) : 39.99	
1990 Census Information:	
# of Households: 14,774	
'89 Median HH Income : $39,603	

YEAR	AGES 0-19	AGES 20-44	AGES 45-64	AGES 65-84	AGES 85+	ALL AGES
1970	15,073	11,480	7,960	3,488	347	38,348
1980	10,965	13,983	7,926	4,186	595	37,655
1990	9,603	15,800	7,101	5,053	638	38,195
2000	10,011	13,904	9,052	5,106	986	39,059
2010	9,557	12,062	11,638	4,797	1,196	39,250

BOXFORD

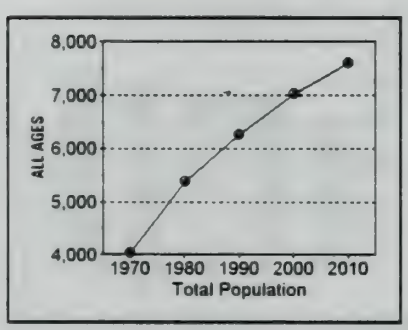

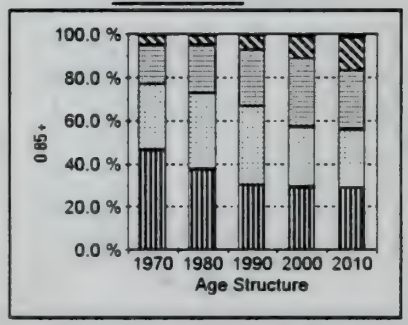

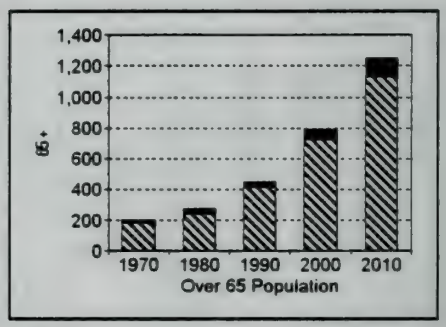

BOXFORD	TOWN
FIPS: 25 009 020	
Land Area (sq. km.) : 62.09	
1990 Census Information:	
# of Households: 2,013	
'89 Median HH Income : $78,562	

YEAR	AGES 0-19	AGES 20-44	AGES 45-64	AGES 65-84	AGES 85+	ALL AGES
1970	1,872	1,228	730	188	14	4,032
1980	2,021	1,891	1,187	243	32	5,374
1990	1,891	2,290	1,633	414	38	6,266
2000	2,062	1,941	2,218	724	67	7,012
2010	2,206	2,031	2,104	1,127	125	7,593

*See legend, pg. C1

Prepared by MISER, 128 Thompson Hall, UMass, Amherst 01003

CITY/TOWN Summary Graphs and Tables*

DANVERS

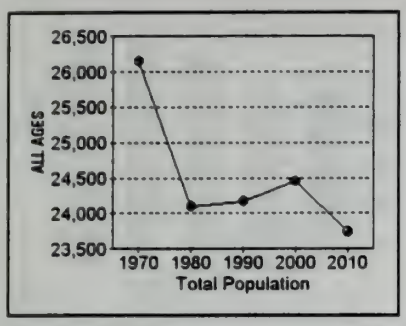

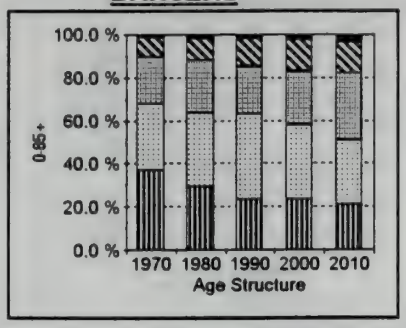

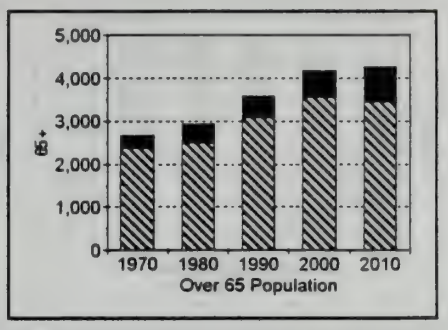

DANVERS	TOWN
FIPS: 25 009 025	
Land Area (sq. km.) : 34.40	
1990 Census Information:	
# of Households: 8,791	
'89 Median HH Income : $43,759	

YEAR	AGES 0-19	AGES 20-44	AGES 45-64	AGES 65-84	AGES 85+	ALL AGES
1970	9,751	7,966	5,772	2,369	293	26,151
1980	7,099	8,287	5,777	2,502	435	24,100
1990	5,720	9,571	5,293	3,096	494	24,174
2000	5,795	8,384	6,085	3,547	638	24,449
2010	5,076	7,042	7,366	3,454	809	23,747

ESSEX

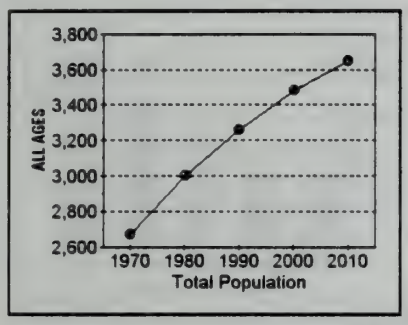

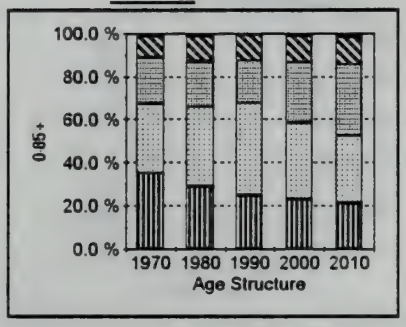

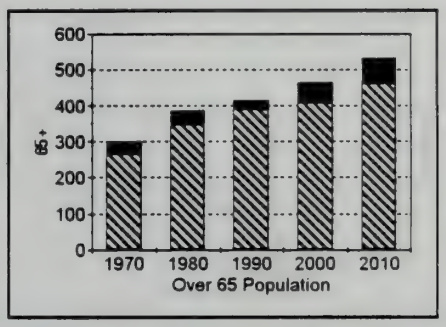

ESSEX	TOWN
FIPS: 25 009 030	
Land Area (sq. km.) : 36.68	
1990 Census Information:	
# of Households: 1,270	
'89 Median HH Income : $46,304	

YEAR	AGES 0-19	AGES 20-44	AGES 45-64	AGES 65-84	AGES 85+	ALL AGES
1970	942	859	568	264	37	2,670
1980	869	1,113	630	346	40	2,998
1990	813	1,391	642	388	26	3,260
2000	804	1,236	977	409	55	3,481
2010	777	1,137	1,202	460	73	3,649

GEORGETOWN

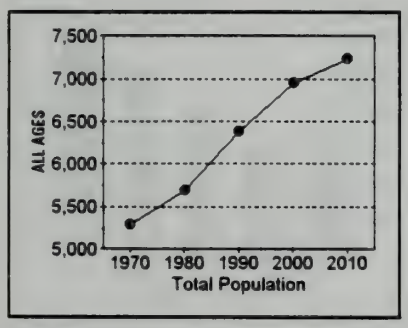

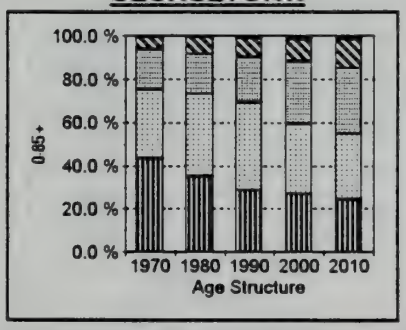

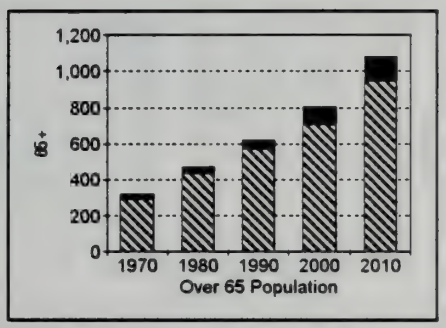

GEORGETOWN	TOWN
FIPS: 25 009 035	
Land Area (sq. km.) : 33.51	
1990 Census Information:	
# of Households: 2,232	
'89 Median HH Income : $44,861	

YEAR	AGES 0-19	AGES 20-44	AGES 45-64	AGES 65-84	AGES 85+	ALL AGES
1970	2,296	1,698	975	296	25	5,290
1980	2,009	2,164	1,043	437	34	5,687
1990	1,852	2,586	1,325	570	51	6,384
2000	1,897	2,240	2,006	705	96	6,944
2010	1,780	2,190	2,178	948	131	7,227

*See legend, pg. C1

Prepared by MISER, 128 Thompson Hall, UMass, Amherst 01003

CITY/TOWN Summary Graphs and Tables*

GLOUCESTER

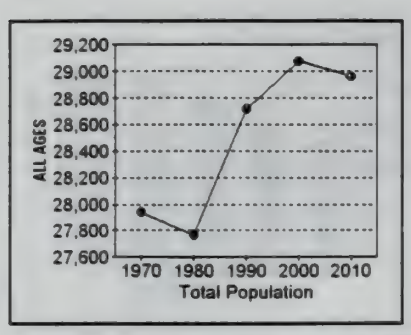

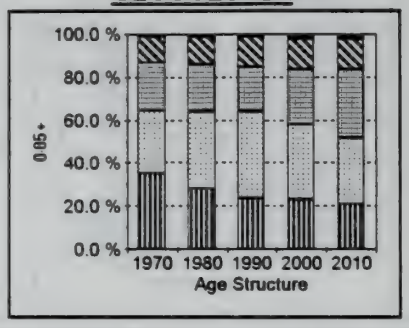

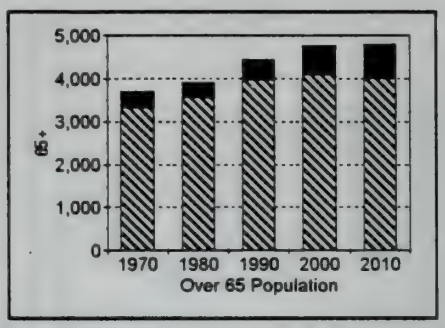

GLOUCESTER	CITY
FIPS: 25 009 040	
Land Area (sq. km.) : 67.26	
1990 Census Information:	
# of Households: 11,550	
'89 Median HH Income : $32,690	

YEAR	AGES 0-19	AGES 20-44	AGES 45-64	AGES 65-84	AGES 85+	ALL AGES
1970	9,916	8,071	6,261	3,308	385	27,941
1980	7,903	9,848	6,117	3,560	340	27,768
1990	6,829	11,591	5,865	3,982	449	28,716
2000	6,743	10,036	7,511	4,084	701	29,075
2010	6,127	8,815	9,207	4,006	807	28,962

GROVELAND

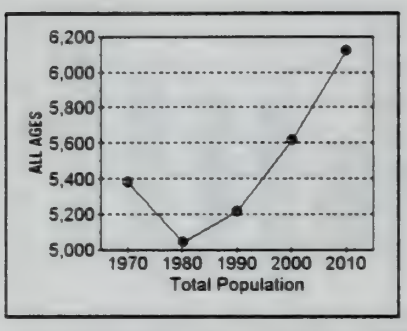

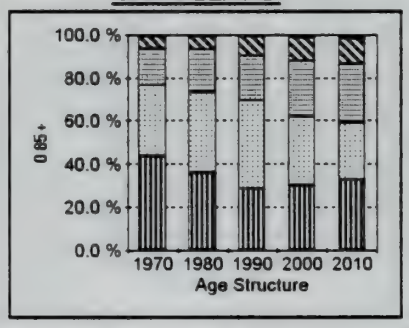

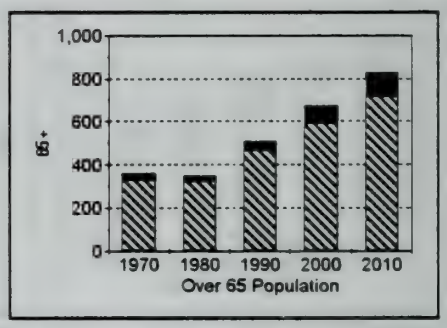

GROVELAND	TOWN
FIPS: 25 009 045	
Land Area (sq. km.) : 23.17	
1990 Census Information:	
# of Households: 1,790	
'89 Median HH Income : $48,351	

YEAR	AGES 0-19	AGES 20-44	AGES 45-64	AGES 65-84	AGES 85+	ALL AGES
1970	2,355	1,762	908	329	28	5,382
1980	1,817	1,878	996	325	24	5,040
1990	1,497	2,123	1,089	467	38	5,214
2000	1,702	1,791	1,447	591	83	5,614
2010	2,016	1,613	1,664	713	115	6,121

HAMILTON

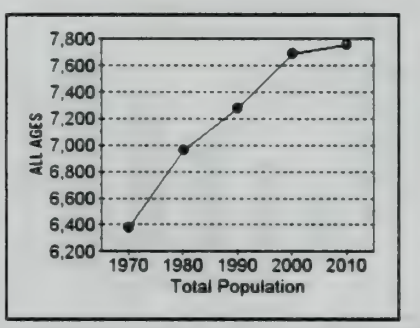

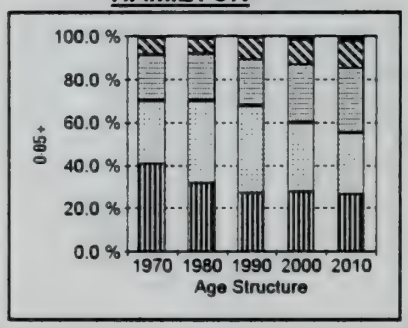

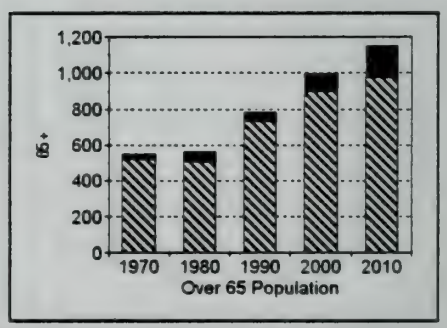

HAMILTON	TOWN
FIPS: 25 009 050	
Land Area (sq. km.) : 37.80	
1990 Census Information:	
# of Households: 2,458	
'89 Median HH Income : $49,167	

YEAR	AGES 0-19	AGES 20-44	AGES 45-64	AGES 65-84	AGES 85+	ALL AGES
1970	2,607	1,865	1,355	518	28	6,373
1980	2,230	2,645	1,521	506	58	6,960
1990	1,982	2,958	1,555	732	53	7,280
2000	2,141	2,473	2,072	894	105	7,685
2010	2,061	2,225	2,322	977	173	7,758

*See legend, pg. C1

Prepared by MISER, 128 Thompson Hall, UMass, Amherst 01003

CITY/TOWN Summary Graphs and Tables*

HAVERHILL

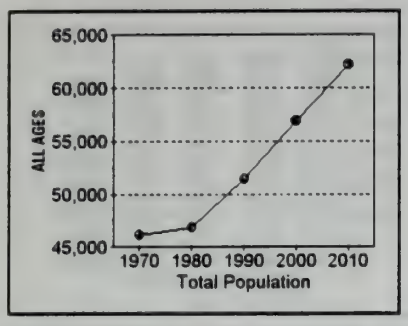

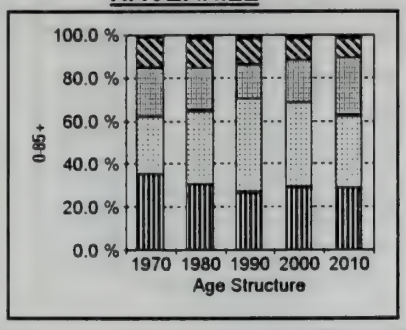

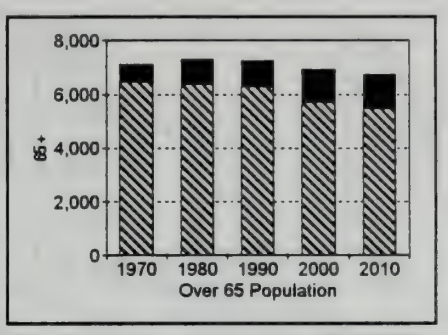

HAVERHILL	CITY
FIPS: 25 009 055	
Land Area (sq. km.) : 86.32	
1990 Census Information:	
# of Households: 19,628	
'89 Median HH Income : $36,945	

YEAR	AGES 0-19	AGES 20-44	AGES 45-64	AGES 65-84	AGES 85+	ALL AGES
1970	16,306	12,291	10,431	6,441	651	46,120
1980	14,355	15,939	9,265	6,334	972	46,865
1990	13,757	22,278	8,113	6,247	1,023	51,418
2000	16,560	22,382	11,050	5,713	1,216	56,921
2010	17,911	20,721	16,820	5,435	1,296	62,183

IPSWICH

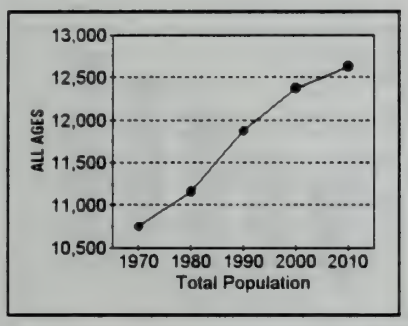

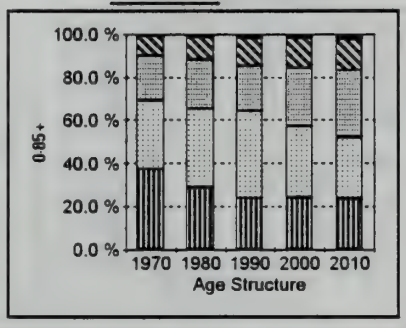

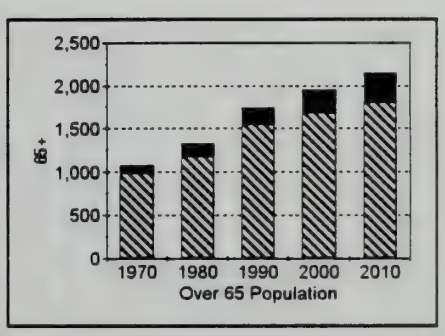

IPSWICH	TOWN
FIPS: 25 009 060	
Land Area (sq. km.) : 84.46	
1990 Census Information:	
# of Households: 4,699	
'89 Median HH Income : $42,386	

YEAR	AGES 0-19	AGES 20-44	AGES 45-64	AGES 65-84	AGES 85+	ALL AGES
1970	4,043	3,396	2,231	984	96	10,750
1980	3,222	4,081	2,523	1,181	151	11,158
1990	2,832	4,779	2,520	1,546	196	11,873
2000	3,013	4,052	3,354	1,683	267	12,369
2010	2,984	3,580	3,926	1,796	343	12,629

LAWRENCE

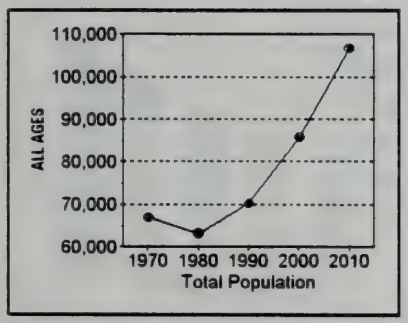

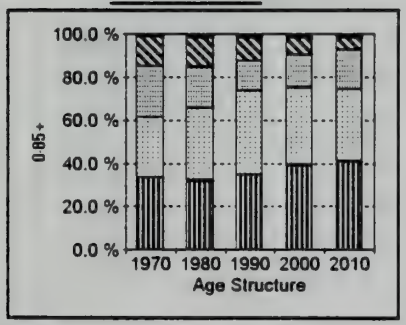

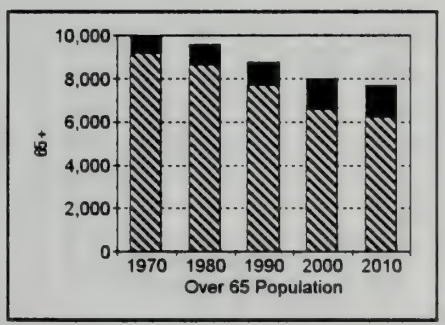

LAWRENCE	CITY
FIPS: 25 009 065	
Land Area (sq. km.) : 18.04	
1990 Census Information:	
# of Households: 24,057	
'89 Median HH Income : $22,183	

YEAR	AGES 0-19	AGES 20-44	AGES 45-64	AGES 65-84	AGES 85+	ALL AGES
1970	22,516	18,619	15,834	9,179	767	66,915
1980	20,328	21,115	12,139	8,627	966	63,175
1990	24,506	27,443	9,474	7,734	1,050	70,207
2000	33,634	31,019	13,044	6,609	1,385	85,691
2010	43,964	35,609	19,351	6,238	1,470	106,632

*See legend, pg. C1

Prepared by MISER, 128 Thompson Hall, UMass, Amherst 01003

CITY/TOWN Summary Graphs and Tables*

LYNN

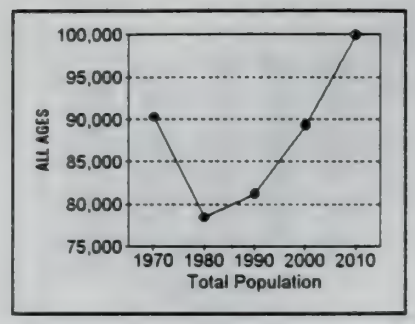

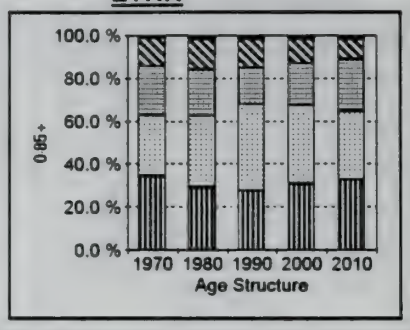

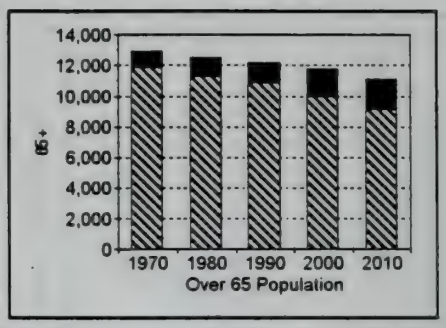

LYNN	CITY
FIPS: 25 009 070	
Land Area (sq. km.) : 28.01	
1990 Census Information:	
# of Households: 31,390	
'89 Median HH Income : $28,553	

YEAR	AGES 0-19	AGES 20-44	AGES 45-64	AGES 65-84	AGES 85+	ALL AGES
1970	31,241	25,420	20,662	11,868	1,103	90,294
1980	22,863	26,225	16,852	11,256	1,275	78,471
1990	22,412	32,817	13,818	10,878	1,320	81,245
2000	27,566	32,431	17,484	9,943	1,850	89,274
2010	32,890	31,632	24,232	9,104	2,035	99,893

LYNNFIELD

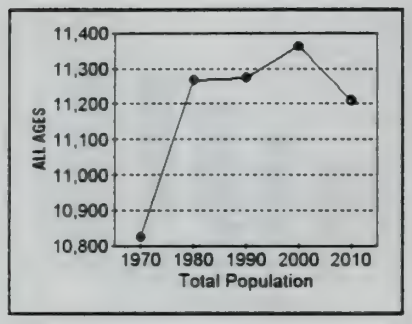

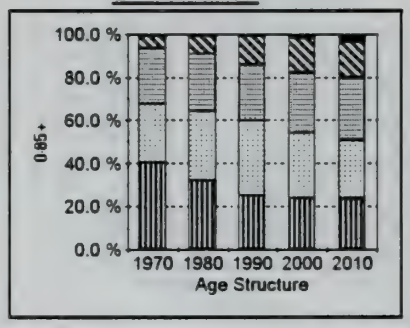

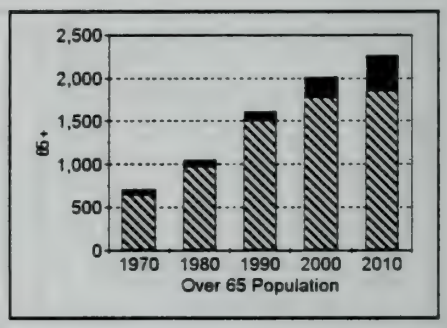

LYNNFIELD	TOWN
FIPS: 25 009 075	
Land Area (sq. km.) : 26.28	
1990 Census Information:	
# of Households: 3,934	
'89 Median HH Income : $58,561	

YEAR	AGES 0-19	AGES 20-44	AGES 45-64	AGES 65-84	AGES 85+	ALL AGES
1970	4,403	2,942	2,776	650	55	10,826
1980	3,639	3,584	3,004	974	66	11,267
1990	2,822	3,962	2,880	1,500	110	11,274
2000	2,733	3,418	3,206	1,765	241	11,363
2010	2,655	3,050	3,238	1,846	420	11,209

MANCHESTER

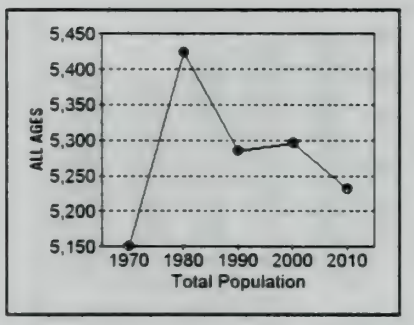

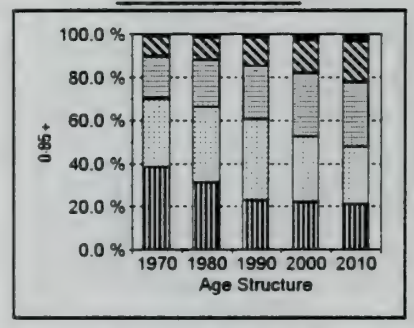

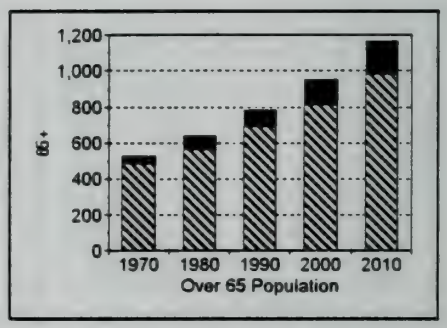

MANCHESTER	TOWN
FIPS: 25 009 080	
Land Area (sq. km.) : 20.32	
1990 Census Information:	
# of Households: 2,116	
'89 Median HH Income : $52,806	

YEAR	AGES 0-19	AGES 20-44	AGES 45-64	AGES 65-84	AGES 85+	ALL AGES
1970	1,984	1,624	1,017	482	44	5,151
1980	1,698	1,892	1,190	560	84	5,424
1990	1,225	1,970	1,309	692	90	5,286
2000	1,180	1,605	1,558	811	142	5,296
2010	1,107	1,399	1,560	984	181	5,231

*See legend, pg. C1

Prepared by MISER, 128 Thompson Hall, UMass, Amherst 01003

CITY/TOWN Summary Graphs and Tables*

MARBLEHEAD

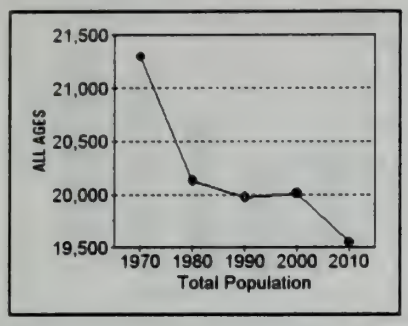

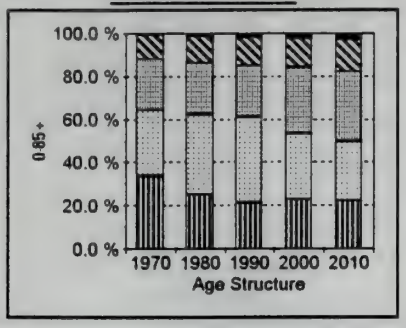

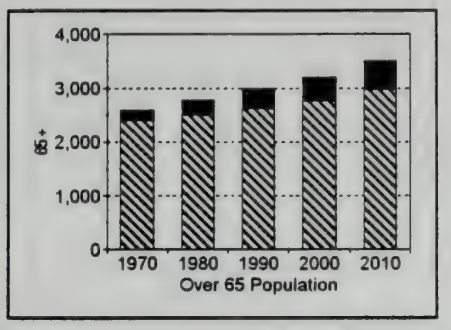

MARBLEHEAD	TOWN
FIPS: 25 009 085	
Land Area (sq. km.) : 11.73	
1990 Census Information:	
# of Households: 8,227	
'89 Median HH Income : $53,333	

YEAR	AGES 0-19	AGES 20-44	AGES 45-64	AGES 65-84	AGES 85+	ALL AGES
1970	7,211	6,514	4,974	2,393	203	21,295
1980	5,106	7,449	4,791	2,483	297	20,126
1990	4,313	7,881	4,794	2,617	366	19,971
2000	4,585	6,125	6,090	2,744	464	20,008
2010	4,358	5,379	6,301	2,961	551	19,550

MERRIMAC

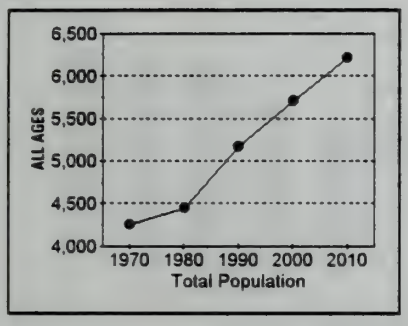

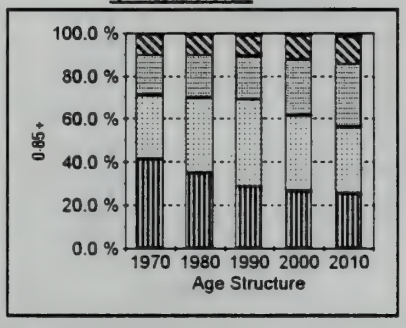

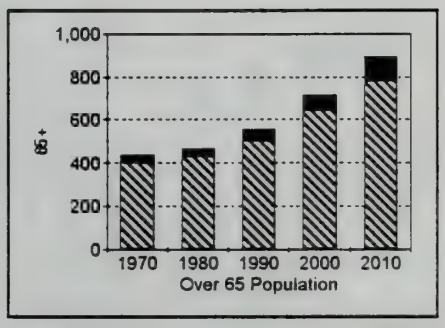

MERRIMAC	TOWN
FIPS: 25 009 090	
Land Area (sq. km.) : 22.09	
1990 Census Information:	
# of Households: 1,897	
'89 Median HH Income : $41,236	

YEAR	AGES 0-19	AGES 20-44	AGES 45-64	AGES 65-84	AGES 85+	ALL AGES
1970	1,753	1,267	789	401	35	4,245
1980	1,548	1,560	877	432	34	4,451
1990	1,490	2,069	1,054	499	54	5,166
2000	1,521	1,984	1,480	642	70	5,697
2010	1,579	1,903	1,833	781	110	6,206

METHUEN

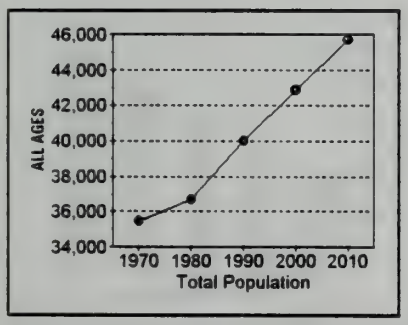

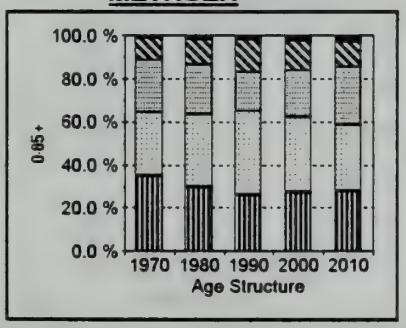

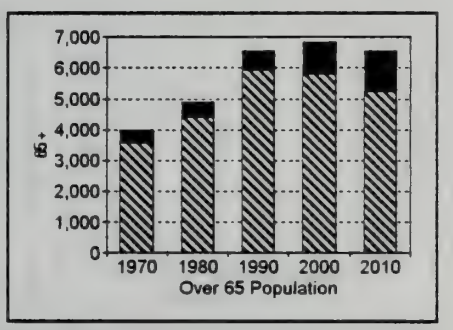

METHUEN	TOWN
FIPS: 25 009 095	
Land Area (sq. km.) : 58.03	
1990 Census Information:	
# of Households: 14,566	
'89 Median HH Income : $37,701	

YEAR	AGES 0-19	AGES 20-44	AGES 45-64	AGES 65-84	AGES 85+	ALL AGES
1970	12,461	10,363	8,665	3,587	380	35,456
1980	11,006	12,288	8,511	4,396	500	36,701
1990	10,582	15,439	7,399	5,954	616	39,990
2000	11,753	14,983	9,315	5,791	1,049	42,891
2010	12,906	13,979	12,274	5,209	1,327	45,695

*See legend, pg. C1

Prepared by MISER, 128 Thompson Hall, UMass, Amherst 01003

CITY/TOWN Summary Graphs and Tables*

MIDDLETON

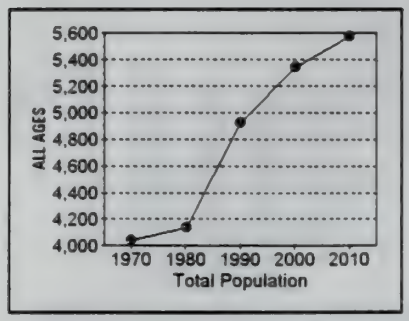

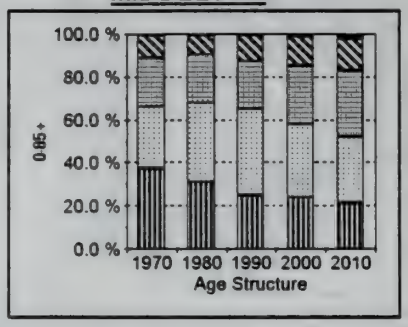

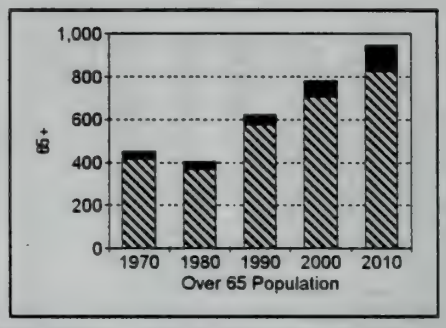

MIDDLETON	TOWN
FIPS: 25 009 100	
Land Area (sq. km.) : 36.18	
1990 Census Information:	
# of Households: 1,828	
'89 Median HH Income : $46,096	

YEAR	AGES 0-19	AGES 20-44	AGES 45-64	AGES 65-84	AGES 85+	ALL AGES
1970	1,513	1,159	923	413	36	4,044
1980	1,297	1,512	922	370	34	4,135
1990	1,238	1,956	1,104	577	46	4,921
2000	1,299	1,788	1,471	708	76	5,342
2010	1,203	1,699	1,719	825	124	5,570

NAHANT

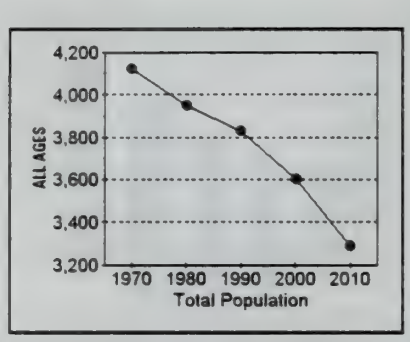

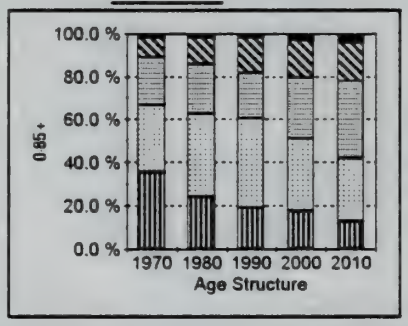

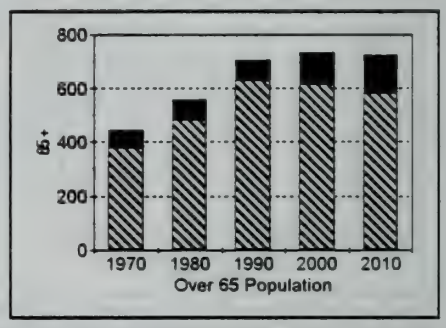

NAHANT	TOWN
FIPS: 25 009 105	
Land Area (sq. km.) : 3.22	
1990 Census Information:	
# of Households: 1,535	
'89 Median HH Income : $47,212	

YEAR	AGES 0-19	AGES 20-44	AGES 45-64	AGES 65-84	AGES 85+	ALL AGES
1970	1,458	1,287	929	376	69	4,119
1980	960	1,517	911	480	79	3,947
1990	740	1,584	799	627	78	3,828
2000	634	1,208	1,024	616	117	3,599
2010	424	956	1,184	579	146	3,289

NEWBURY

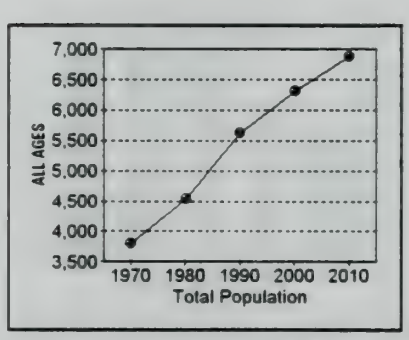

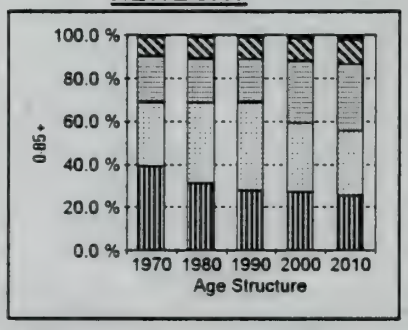

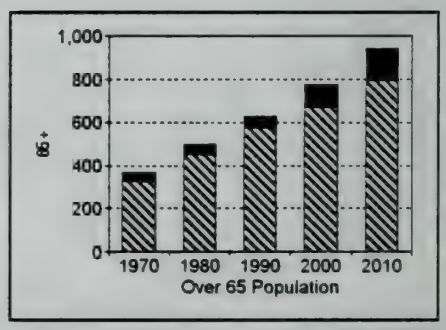

NEWBURY	TOWN
FIPS: 25 009 110	
Land Area (sq. km.) : 62.80	
1990 Census Information:	
# of Households: 2,034	
'89 Median HH Income : $44,068	

YEAR	AGES 0-19	AGES 20-44	AGES 45-64	AGES 65-84	AGES 85+	ALL AGES
1970	1,484	1,140	814	329	37	3,804
1980	1,424	1,685	924	454	42	4,529
1990	1,568	2,308	1,119	573	55	5,623
2000	1,716	2,018	1,807	671	104	6,316
2010	1,753	2,073	2,119	796	146	6,887

*See legend, pg. C1

Prepared by MISER, 128 Thompson Hall, UMass, Amherst 01003

CITY/TOWN Summary Graphs and Tables*

NEWBURYPORT

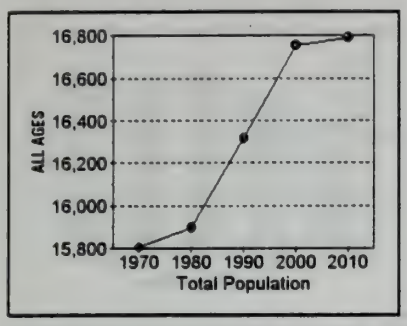

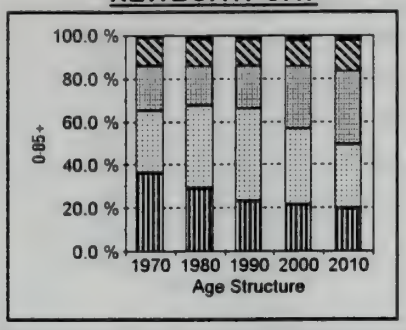

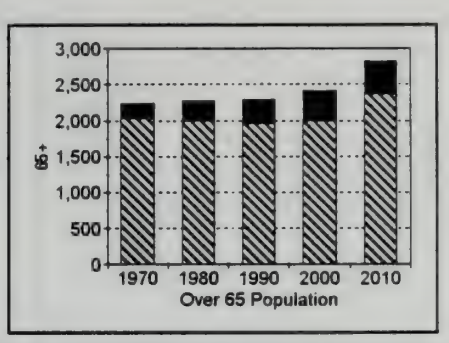

NEWBURYPORT	CITY
FIPS: 25 009 115	
Land Area (sq. km.) : 21.71	
1990 Census Information:	
# of Households: 6,666	
'89 Median HH Income : $38,618	

YEAR	AGES 0-19	AGES 20-44	AGES 45-64	AGES 65-84	AGES 85+	ALL AGES
1970	5,730	4,584	3,254	2,034	205	15,807
1980	4,648	6,101	2,871	1,984	296	15,900
1990	3,784	7,010	3,223	1,958	342	16,317
2000	3,600	5,883	4,856	1,992	423	16,754
2010	3,303	4,960	5,697	2,368	463	16,791

NORTH ANDOVER

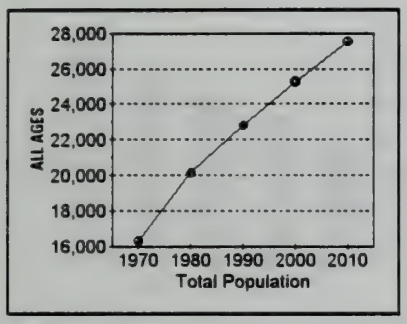

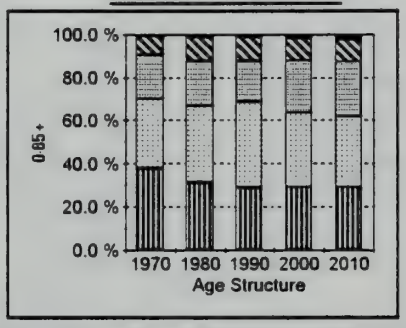

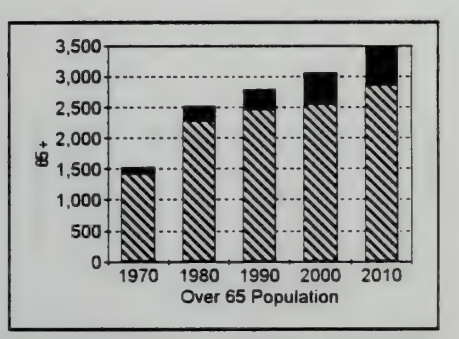

NORTH ANDOVER	TOWN
FIPS: 25 009 120	
Land Area (sq. km.) : 69.08	
1990 Census Information:	
# of Households: 7,893	
'89 Median HH Income : $51,692	

YEAR	AGES 0-19	AGES 20-44	AGES 45-64	AGES 65-84	AGES 85+	ALL AGES
1970	6,184	5,224	3,339	1,415	122	16,284
1980	6,306	7,132	4,170	2,275	246	20,129
1990	6,588	9,045	4,360	2,459	340	22,792
2000	7,383	8,725	6,111	2,545	506	25,270
2010	8,084	8,915	7,050	2,863	624	27,536

PEABODY

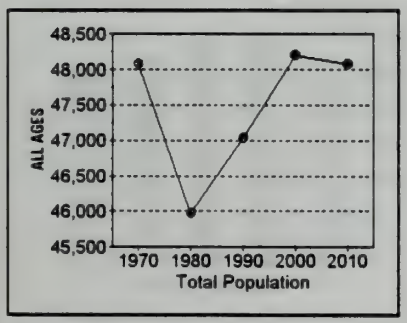

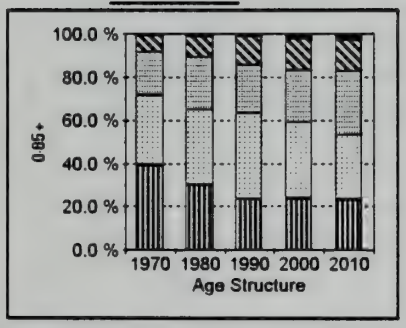

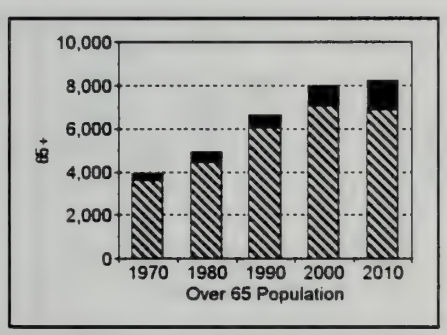

PEABODY	CITY
FIPS: 25 009 125	
Land Area (sq. km.) : 42.47	
1990 Census Information:	
# of Households: 17,475	
'89 Median HH Income : $39,800	

YEAR	AGES 0-19	AGES 20-44	AGES 45-64	AGES 65-84	AGES 85+	ALL AGES
1970	18,850	15,779	9,529	3,616	306	48,080
1980	13,825	16,101	11,131	4,437	482	45,976
1990	11,169	18,678	10,565	6,033	594	47,039
2000	11,540	16,993	11,656	7,081	938	48,208
2010	11,208	14,443	14,209	6,905	1,314	48,079

*See legend, pg. C1

Prepared by MISER, 128 Thompson Hall, UMass, Amherst 01003

CITY/TOWN Summary Graphs and Tables*

ROCKPORT

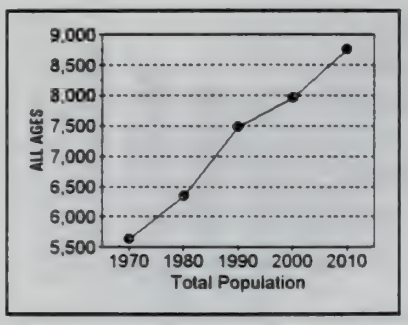

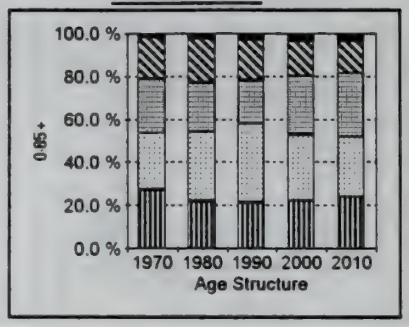

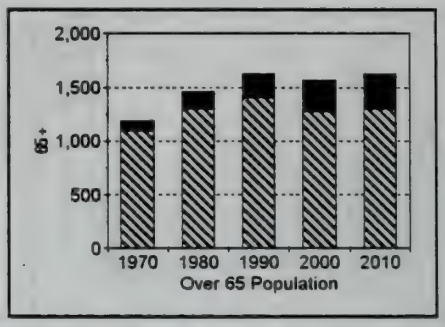

ROCKPORT	TOWN
FIPS: 25 009 130	
Land Area (sq. km.) : 18.30	
1990 Census Information:	
# of Households: 3,345	
'89 Median HH Income : $35,195	

YEAR	AGES 0-19	AGES 20-44	AGES 45-64	AGES 65-84	AGES 85+	ALL AGES
1970	1,547	1,476	1,423	1,087	103	5,636
1980	1,396	2,052	1,439	1,296	162	6,345
1990	1,603	2,725	1,526	1,397	231	7,482
2000	1,787	2,430	2,184	1,271	295	7,967
2010	2,121	2,433	2,588	1,298	324	8,764

ROWLEY

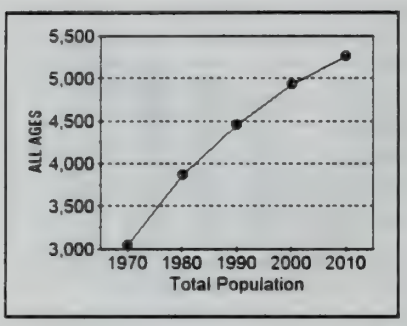

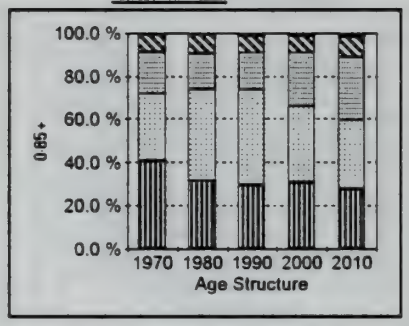

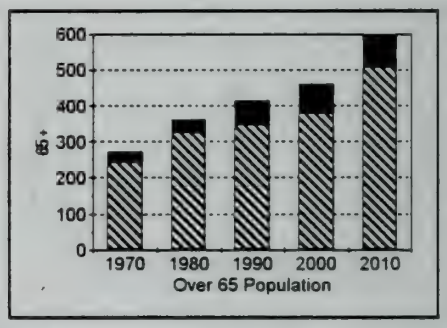

ROWLEY	TOWN
FIPS: 25 009 135	
Land Area (sq. km.) : 48.48	
1990 Census Information:	
# of Households: 1,524	
'89 Median HH Income : $47,967	

YEAR	AGES 0-19	AGES 20-44	AGES 45-64	AGES 65-84	AGES 85+	ALL AGES
1970	1,241	946	580	243	30	3,040
1980	1,224	1,637	645	326	35	3,867
1990	1,323	1,961	755	347	66	4,452
2000	1,522	1,736	1,213	379	80	4,930
2010	1,454	1,671	1,531	507	89	5,252

SALEM

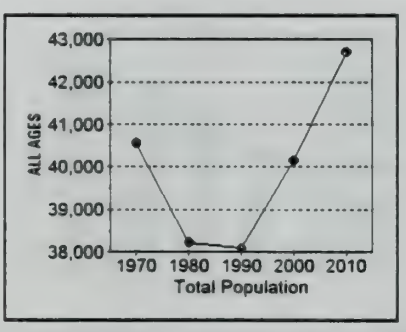

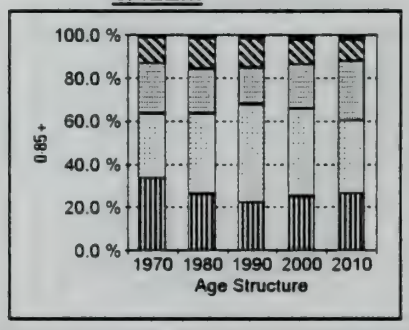

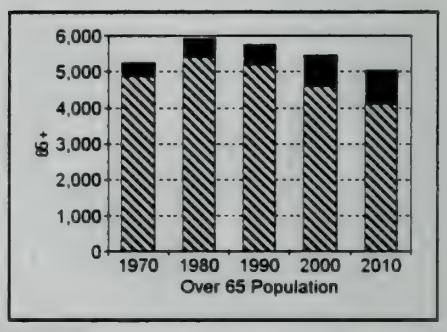

SALEM	CITY
FIPS: 25 009 140	
Land Area (sq. km.) : 20.98	
1990 Census Information:	
# of Households: 15,810	
'89 Median HH Income : $32,645	

YEAR	AGES 0-19	AGES 20-44	AGES 45-64	AGES 65-84	AGES 85+	ALL AGES
1970	13,684	12,080	9,535	4,858	399	40,556
1980	10,023	14,249	8,003	5,404	541	38,220
1990	8,550	17,299	6,480	5,207	555	38,091
2000	10,044	16,319	8,326	4,594	877	40,160
2010	11,347	14,384	11,932	4,103	939	42,705

*See legend, pg. C1

Prepared by MISER, 128 Thompson Hall, UMass, Amherst 01003

CITY/TOWN Summary Graphs and Tables*

SALISBURY

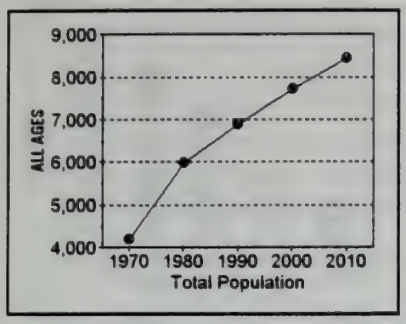

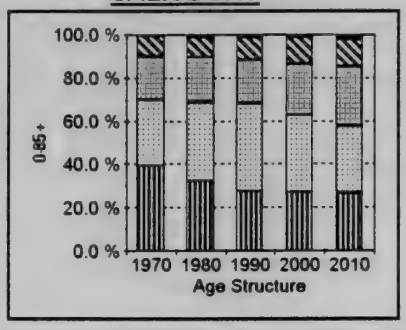

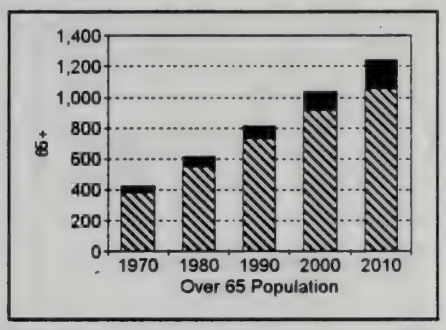

SALISBURY	TOWN
FIPS: 25 009 145	
Land Area (sq. km.) : 39.97	
1990 Census Information:	
# of Households: 2,480	
'89 Median HH Income : $35,679	

YEAR	AGES 0-19	AGES 20-44	AGES 45-64	AGES 65-84	AGES 85+	ALL AGES
1970	1,652	1,267	838	387	35	4,179
1980	1,941	2,166	1,254	548	64	5,973
1990	1,900	2,789	1,378	734	81	6,882
2000	2,106	2,727	1,856	916	122	7,727
2010	2,274	2,580	2,347	1,052	190	8,443

SAUGUS

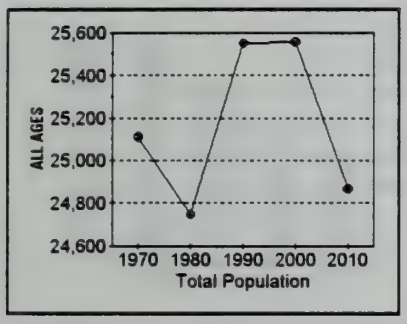

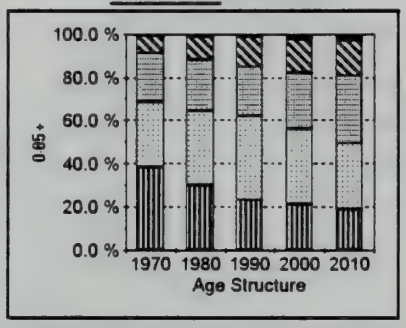

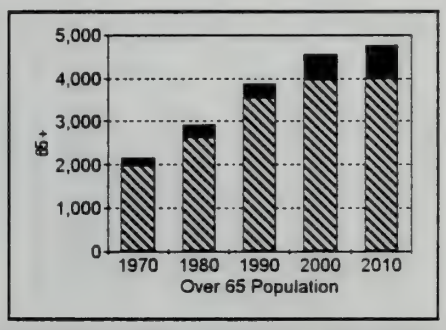

SAUGUS	TOWN
FIPS: 25 009 150	
Land Area (sq. km.) : 28.46	
1990 Census Information:	
# of Households: 9,357	
'89 Median HH Income : $41,919	

YEAR	AGES 0-19	AGES 20-44	AGES 45-64	AGES 65-84	AGES 85+	ALL AGES
1970	9,670	7,570	5,704	1,967	199	25,110
1980	7,442	8,545	5,823	2,635	301	24,746
1990	5,952	9,942	5,772	3,550	333	25,549
2000	5,440	8,945	6,610	3,969	591	25,555
2010	4,730	7,561	7,816	3,993	766	24,866

SWAMPSCOTT

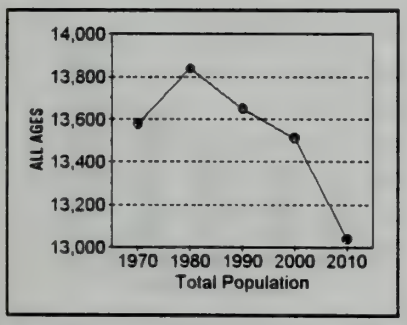

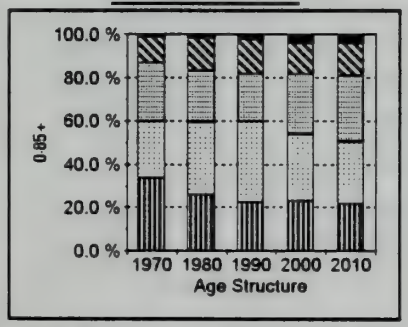

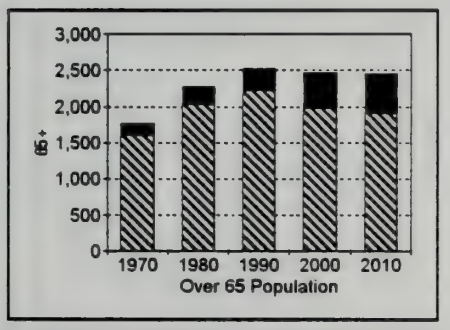

SWAMPSCOTT	TOWN
FIPS: 25 009 155	
Land Area (sq. km.) : 7.90	
1990 Census Information:	
# of Households: 5,286	
'89 Median HH Income : $50,191	

YEAR	AGES 0-19	AGES 20-44	AGES 45-64	AGES 65-84	AGES 85+	ALL AGES
1970	4,574	3,551	3,686	1,609	158	13,578
1980	3,610	4,638	3,311	2,035	243	13,837
1990	3,057	5,090	2,981	2,219	303	13,650
2000	3,105	4,206	3,725	1,967	508	13,511
2010	2,853	3,747	3,985	1,902	553	13,040

*See legend, pg. C1

Prepared by MISER, 128 Thompson Hall, UMass, Amherst 01003

CITY/TOWN Summary Graphs and Tables*

TOPSFIELD

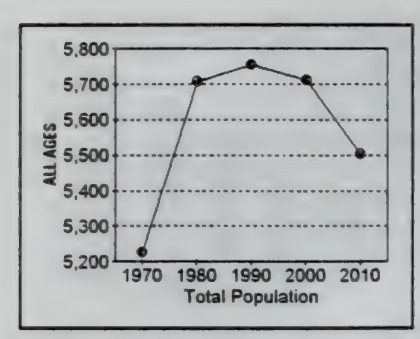

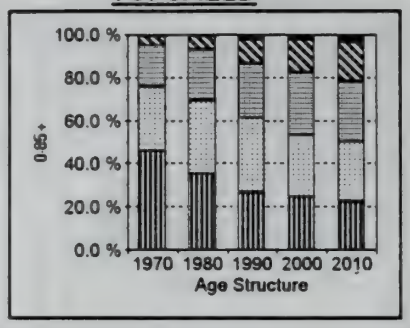

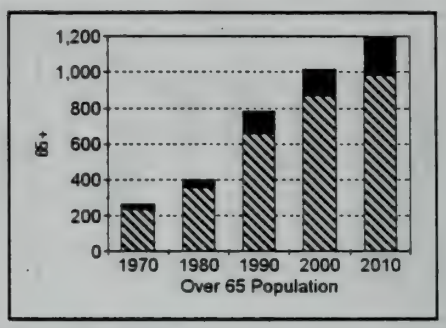

TOPSFIELD	TOWN
FIPS: 25 009 160	
Land Area (sq. km.) : 32.80	
1990 Census Information:	
# of Households: 1,882	
'89 Median HH Income : $64,995	

YEAR	AGES 0-19	AGES 20-44	AGES 45-64	AGES 65-84	AGES 85+	ALL AGES
1970	2,398	1,557	1,007	238	25	5,225
1980	2,023	1,934	1,355	354	43	5,709
1990	1,546	1,981	1,441	653	133	5,754
2000	1,420	1,617	1,654	867	152	5,710
2010	1,254	1,502	1,549	984	212	5,501

WENHAM

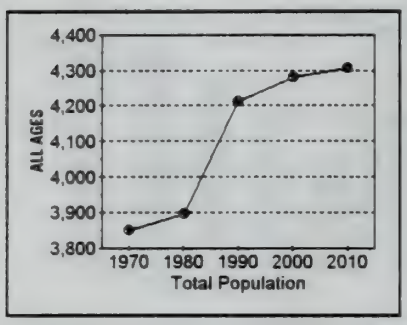

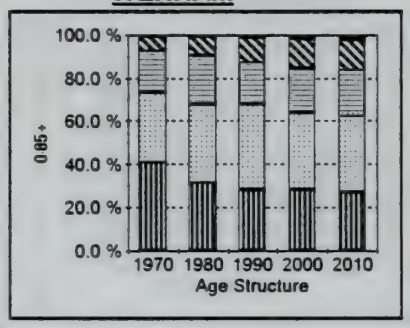

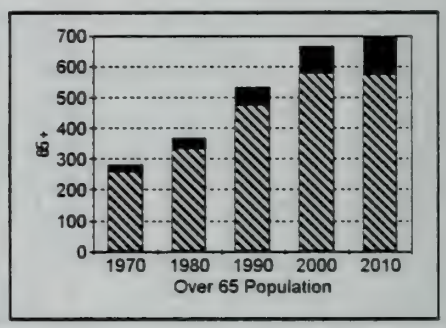

WENHAM	TOWN
FIPS: 25 009 165	
Land Area (sq. km.) : 19.99	
1990 Census Information:	
# of Households: 1,197	
'89 Median HH Income : $53,872	

YEAR	AGES 0-19	AGES 20-44	AGES 45-64	AGES 65-84	AGES 85+	ALL AGES
1970	1,587	1,233	750	261	18	3,849
1980	1,239	1,411	878	333	36	3,897
1990	1,197	1,672	808	474	61	4,212
2000	1,222	1,513	882	579	85	4,281
2010	1,172	1,519	919	576	120	4,306

WEST NEWBURY

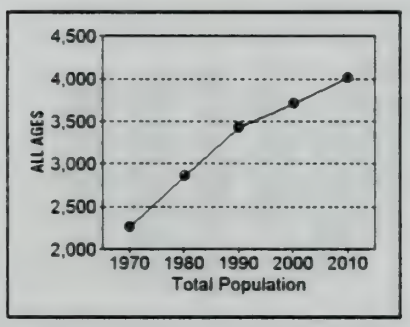

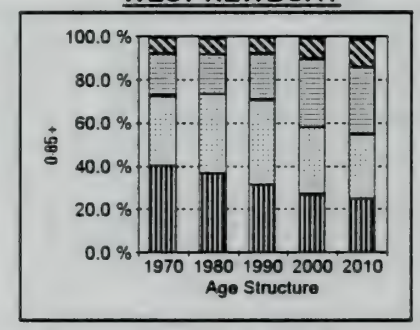

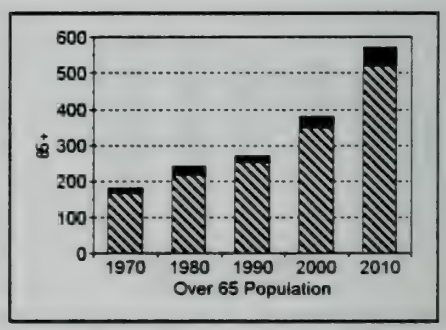

WEST NEWBURY	TOWN
FIPS: 25 009 170	
Land Area (sq. km.) : 35.01	
1990 Census Information:	
# of Households: 1,120	
'89 Median HH Income : $56,591	

YEAR	AGES 0-19	AGES 20-44	AGES 45-64	AGES 65-84	AGES 85+	ALL AGES
1970	910	727	436	169	12	2,254
1980	1,051	1,051	518	217	24	2,861
1990	1,068	1,348	734	253	18	3,421
2000	1,003	1,149	1,183	348	34	3,717
2010	994	1,204	1,241	518	55	4,012

*See legend, pg. C1

CITY/TOWN Summary Graphs and Tables*

ASHFIELD

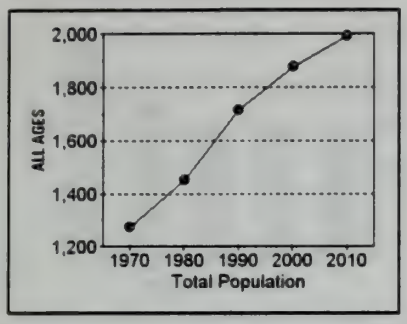

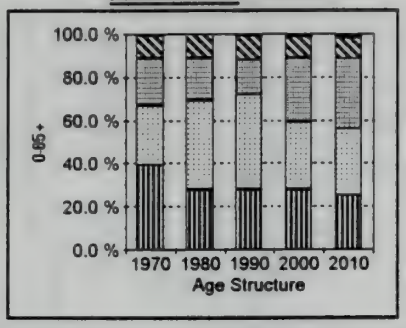

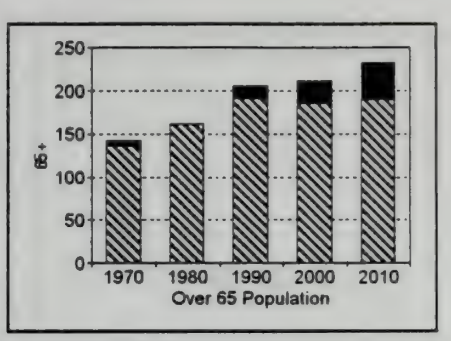

ASHFIELD	TOWN
FIPS: 25 011 005	
Land Area (sq. km.) : 104.37	
1990 Census Information:	
# of Households: 656	
'89 Median HH Income : $33,372	

YEAR	AGES 0-19	AGES 20-44	AGES 45-64	AGES 65-84	AGES 85+	ALL AGES
1970	503	351	278	136	6	1,274
1980	406	597	285	161	0	1,449
1990	482	754	273	191	15	1,715
2000	523	591	549	186	26	1,875
2010	508	611	642	190	42	1,993

BERNARDSTON

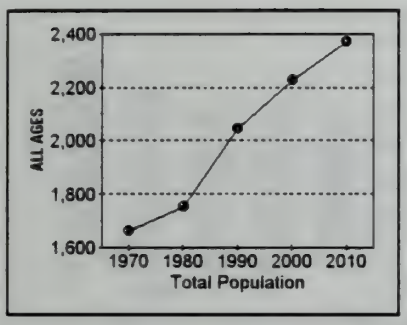

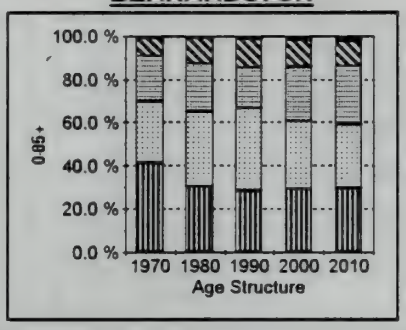

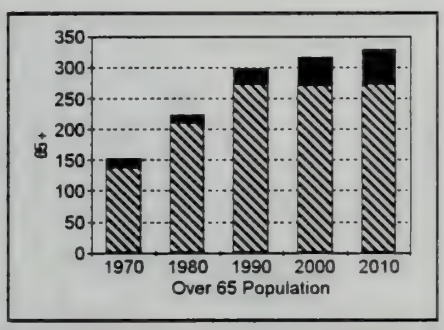

BERNARDSTON	TOWN
FIPS: 25 011 010	
Land Area (sq. km.) : 60.64	
1990 Census Information:	
# of Households: 779	
'89 Median HH Income : $32,462	

YEAR	AGES 0-19	AGES 20-44	AGES 45-64	AGES 65-84	AGES 85+	ALL AGES
1970	688	468	351	139	13	1,659
1980	532	606	388	211	13	1,750
1990	583	777	389	273	24	2,046
2000	650	697	563	270	46	2,226
2010	699	702	641	272	57	2,371

BUCKLAND

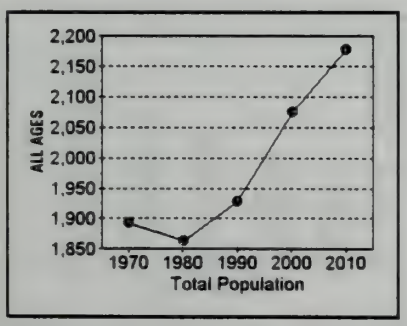

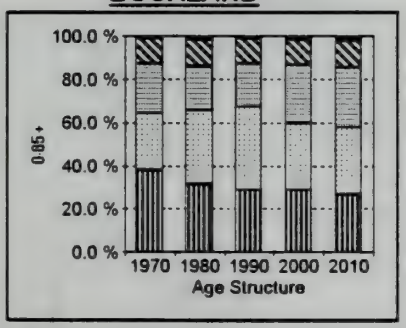

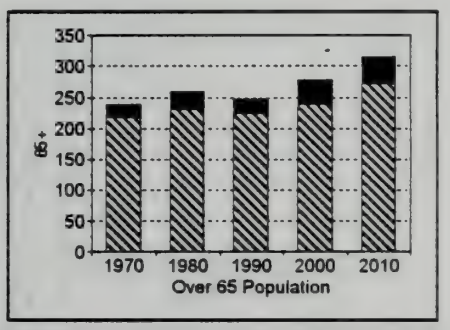

BUCKLAND	TOWN
FIPS: 25 011 015	
Land Area (sq. km.) : 50.67	
1990 Census Information:	
# of Households: 749	
'89 Median HH Income : $32,663	

YEAR	AGES 0-19	AGES 20-44	AGES 45-64	AGES 65-84	AGES 85+	ALL AGES
1970	720	502	432	217	21	1,892
1980	590	633	382	230	29	1,864
1990	557	743	381	225	22	1,928
2000	603	646	549	238	39	2,075
2010	586	680	596	271	45	2,178

*See legend, pg. C1

Prepared by MISER, 128 Thompson Hall, UMass, Amherst 01003

CITY/TOWN Summary Graphs and Tables*

CHARLEMONT

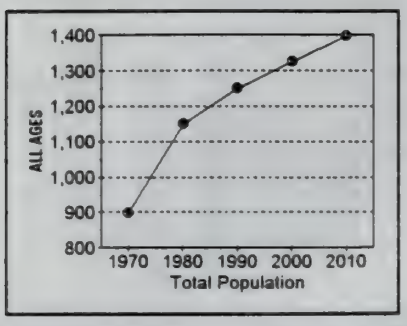

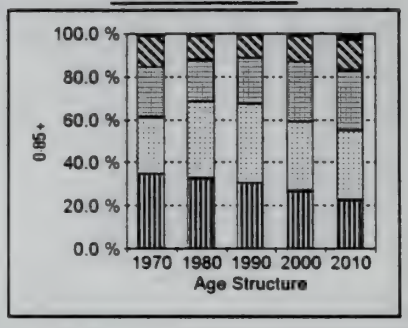

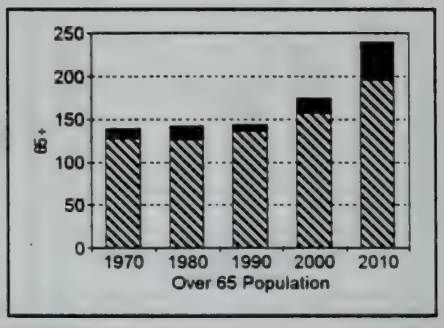

CHARLEMONT	TOWN
FIPS: 25 011 020	
Land Area (sq. km.) : 67.59	
1990 Census Information:	
# of Households: 496	
'89 Median HH Income : $28,929	

YEAR	AGES 0-19	AGES 20-44	AGES 45-64	AGES 65-84	AGES 85+	ALL AGES
1970	311	237	210	128	11	897
1980	376	410	220	126	17	1,149
1990	383	457	265	137	7	1,249
2000	357	426	366	157	18	1,324
2010	319	448	391	196	44	1,398

COLRAIN

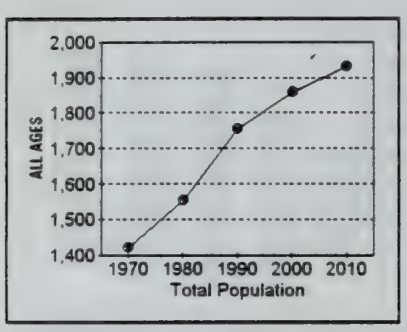

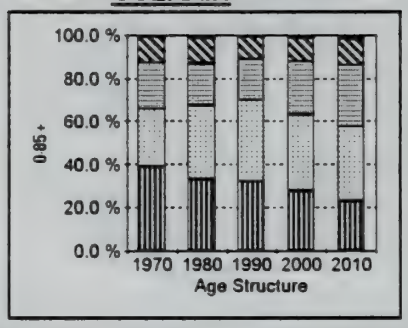

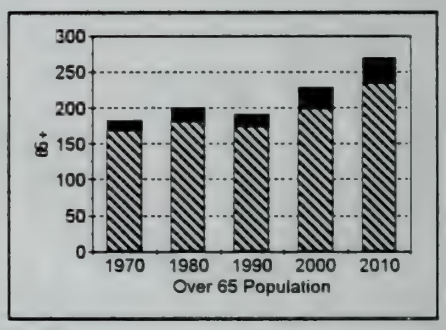

COLRAIN	TOWN
FIPS: 25 011 025	
Land Area (sq. km.) : 112.37	
1990 Census Information:	
# of Households: 620	
'89 Median HH Income : $30,093	

YEAR	AGES 0-19	AGES 20-44	AGES 45-64	AGES 65-84	AGES 85+	ALL AGES
1970	554	383	301	168	14	1,420
1980	513	534	305	180	20	1,552
1990	565	667	330	174	18	1,754
2000	517	661	452	198	30	1,858
2010	444	668	549	233	37	1,931

CONWAY

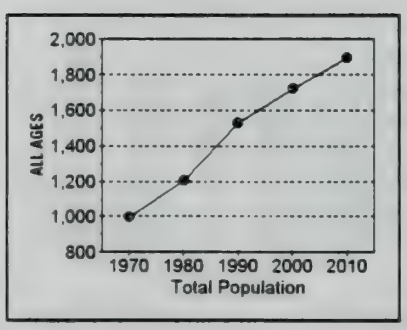

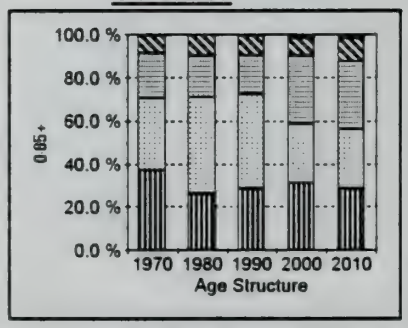

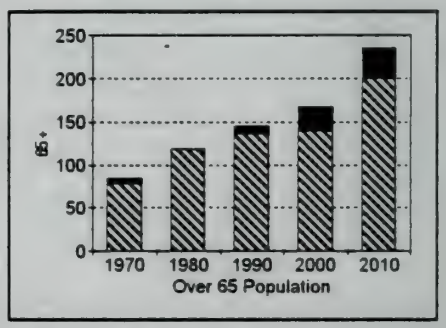

CONWAY	TOWN
FIPS: 25 011 030	
Land Area (sq. km.) : 97.67	
1990 Census Information:	
# of Households: 563	
'89 Median HH Income : $40,990	

YEAR	AGES 0-19	AGES 20-44	AGES 45-64	AGES 65-84	AGES 85+	ALL AGES
1970	372	330	211	79	6	998
1980	318	536	232	118	0	1,204
1990	440	668	274	136	9	1,527
2000	542	470	541	139	29	1,721
2010	543	524	591	200	36	1,894

*See legend, pg. C1

CITY/TOWN Summary Graphs and Tables*

DEERFIELD

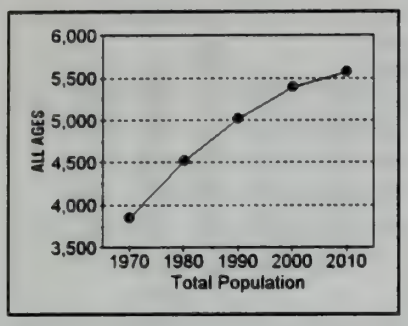

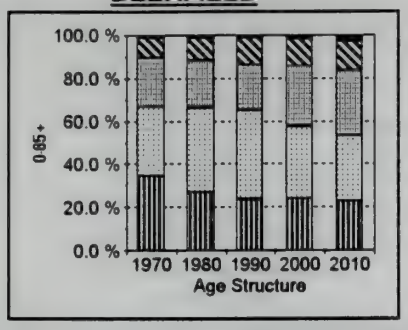

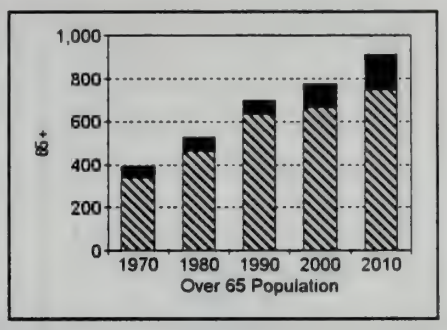

DEERFIELD	TOWN
FIPS: 25 011 035	
Land Area (sq. km.) : 83.65	
1990 Census Information:	
# of Households: 1,976	
'89 Median HH Income : $36,004	

YEAR	AGES 0-19	AGES 20-44	AGES 45-64	AGES 65-84	AGES 85+	ALL AGES
1970	1,344	1,224	888	340	54	3,850
1980	1,228	1,774	987	465	63	4,517
1990	1,200	2,072	1,046	637	63	5,018
2000	1,298	1,807	1,503	663	114	5,385
2010	1,279	1,684	1,698	749	165	5,575

ERVING

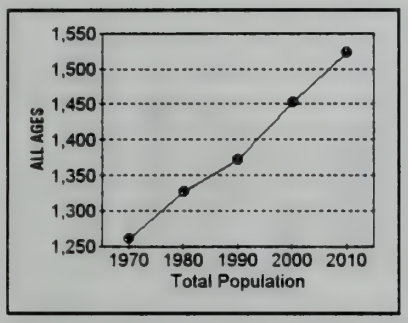

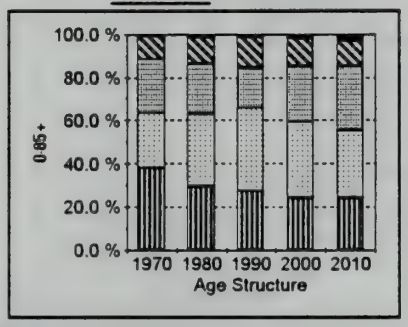

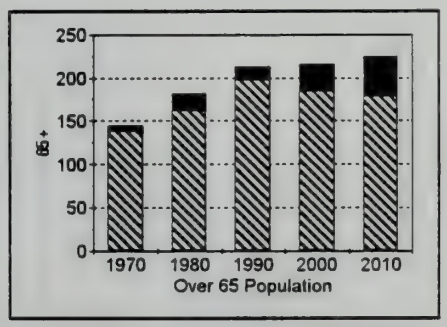

ERVING	TOWN
FIPS: 25 011 040	
Land Area (sq. km.) : 35.93	
1990 Census Information:	
# of Households: 524	
'89 Median HH Income : $30,469	

YEAR	AGES 0-19	AGES 20-44	AGES 45-64	AGES 65-84	AGES 85+	ALL AGES
1970	480	322	313	139	6	1,260
1980	391	448	306	163	18	1,326
1990	379	528	252	198	15	1,372
2000	352	510	375	185	31	1,453
2010	371	477	450	178	47	1,523

GILL

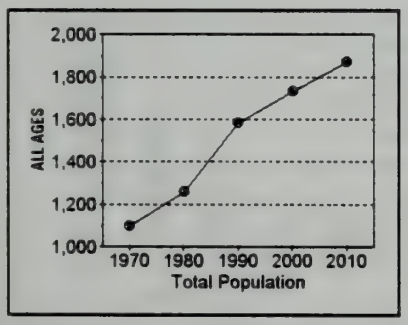

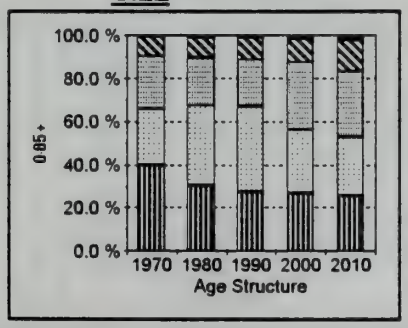

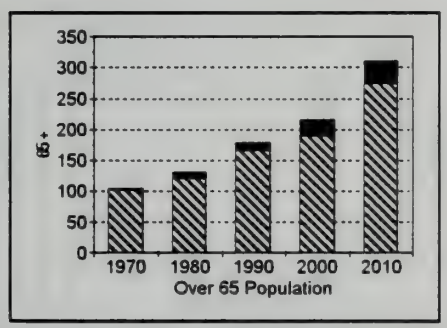

GILL	TOWN
FIPS: 25 011 045	
Land Area (sq. km.) : 36.22	
1990 Census Information:	
# of Households: 607	
'89 Median HH Income : $35,057	

YEAR	AGES 0-19	AGES 20-44	AGES 45-64	AGES 65-84	AGES 85+	ALL AGES
1970	438	287	270	102	3	1,100
1980	383	467	279	120	10	1,259
1990	436	629	339	166	13	1,583
2000	465	505	544	190	26	1,730
2010	484	508	569	274	37	1,872

*See legend, pg. C1

Prepared by MISER, 128 Thompson Hall, UMass, Amherst 01003

CITY/TOWN Summary Graphs and Tables*

GREENFIELD

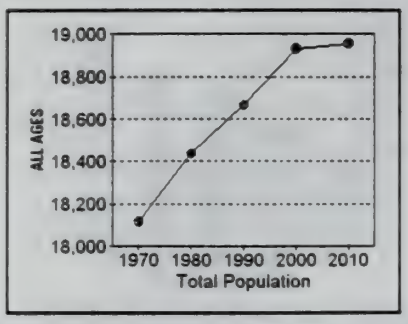

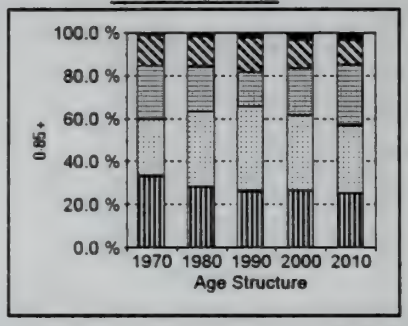

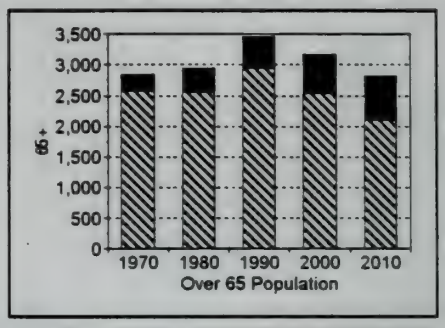

GREENFIELD	TOWN
FIPS: 25 011 050	
Land Area (sq. km.) : 56.28	
1990 Census Information:	
# of Households: 7,711	
'89 Median HH Income : $26,680	

YEAR	AGES 0-19	AGES 20-44	AGES 45-64	AGES 65-84	AGES 85+	ALL AGES
1970	6,061	4,710	4,505	2,573	267	18,116
1980	5,222	6,420	3,850	2,546	398	18,436
1990	4,884	7,344	2,980	2,948	510	18,666
2000	5,028	6,562	4,158	2,534	649	18,931
2010	4,793	6,024	5,309	2,103	726	18,955

HAWLEY

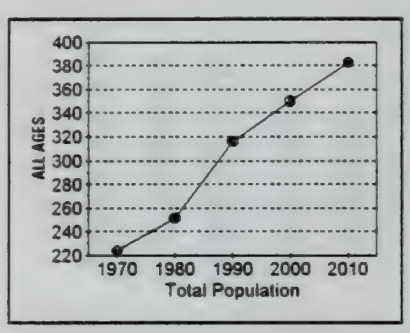

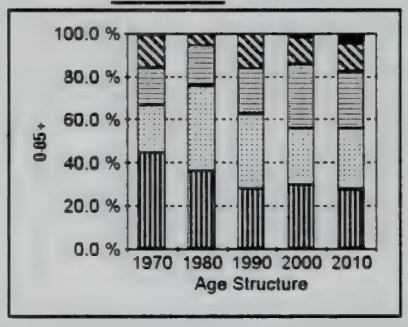

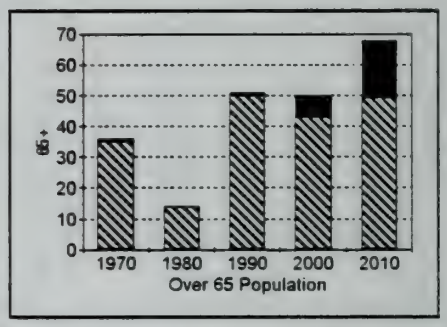

HAWLEY	TOWN
FIPS: 25 011 055	
Land Area (sq. km.) : 79.94	
1990 Census Information:	
# of Households: 123	
'89 Median HH Income : $28,875	

YEAR	AGES 0-19	AGES 20-44	AGES 45-64	AGES 65-84	AGES 85+	ALL AGES
1970	100	49	39	35	1	224
1980	91	99	47	14	0	251
1990	89	109	67	50	1	316
2000	105	91	104	43	7	350
2010	106	108	101	49	19	383

HEATH

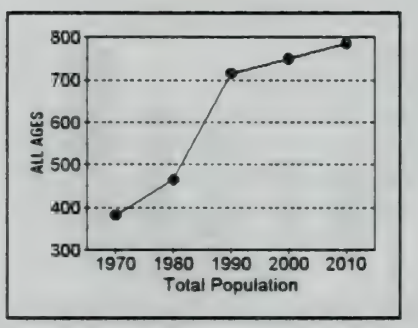

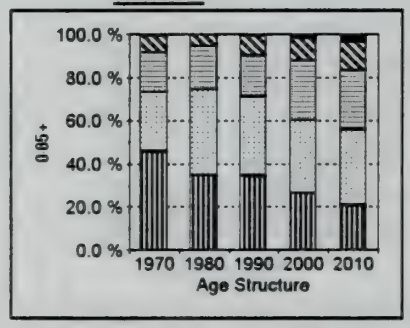

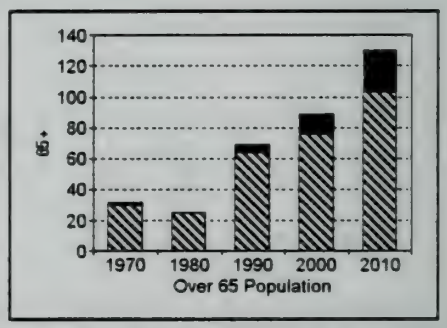

HEATH	TOWN
FIPS: 25 011 060	
Land Area (sq. km.) : 64.51	
1990 Census Information:	
# of Households: 241	
'89 Median HH Income : $30,179	

YEAR	AGES 0-19	AGES 20-44	AGES 45-64	AGES 65-84	AGES 85+	ALL AGES
1970	176	105	70	30	2	383
1980	163	184	93	25	0	465
1990	247	262	137	64	5	715
2000	200	251	209	76	13	749
2010	164	276	215	103	27	785

*See legend, pg. C1

CITY/TOWN Summary Graphs and Tables*

LEVERETT

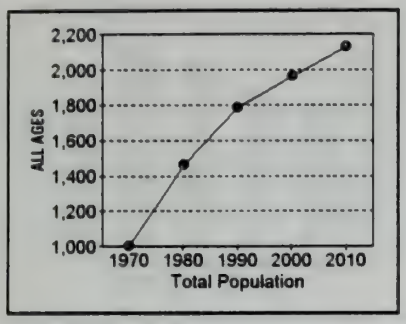

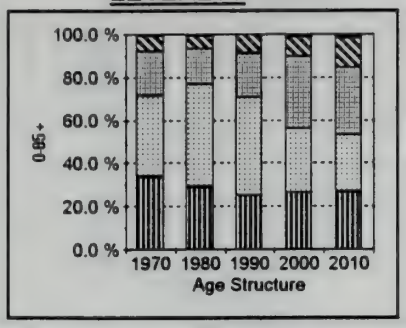

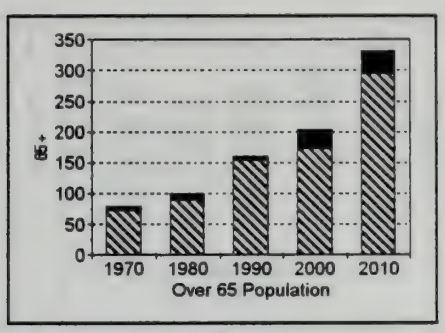

LEVERETT	TOWN
FIPS: 25 011 065	
Land Area (sq. km.) : 59.18	
1990 Census Information:	
# of Households: 651	
'89 Median HH Income : $45,888	

YEAR	AGES 0-19	AGES 20-44	AGES 45-64	AGES 65-84	AGES 85+	ALL AGES
1970	342	376	207	73	7	1,005
1980	425	696	241	89	11	1,462
1990	453	809	362	154	6	1,784
2000	519	578	662	173	30	1,962
2010	570	563	664	295	37	2,129

LEYDEN

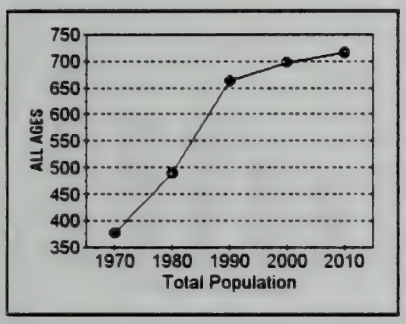

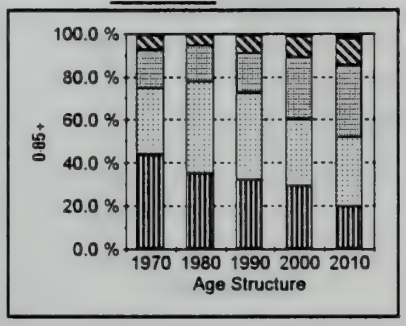

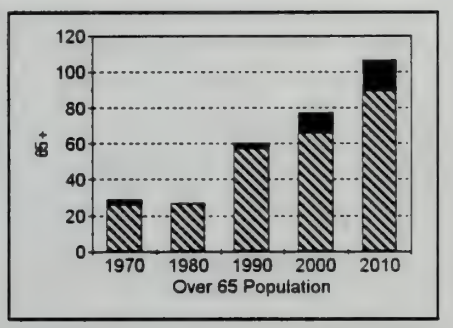

LEYDEN	TOWN
FIPS: 25 011 070	
Land Area (sq. km.) : 46.61	
1990 Census Information:	
# of Households: 240	
'89 Median HH Income : $32,400	

YEAR	AGES 0-19	AGES 20-44	AGES 45-64	AGES 65-84	AGES 85+	ALL AGES
1970	165	116	66	26	3	376
1980	172	208	82	27	0	489
1990	214	267	121	57	3	662
2000	205	216	199	66	11	697
2010	142	229	238	89	17	715

MONROE

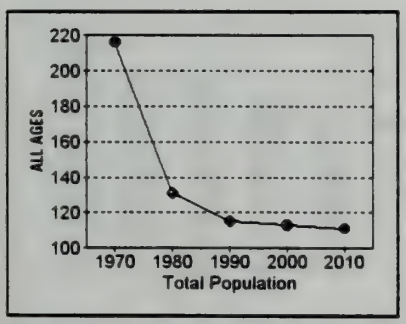

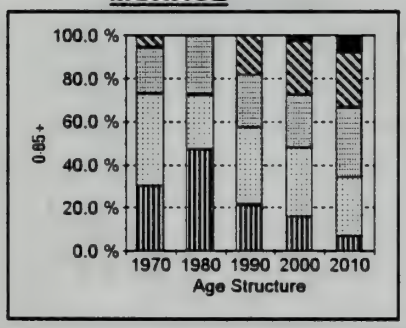

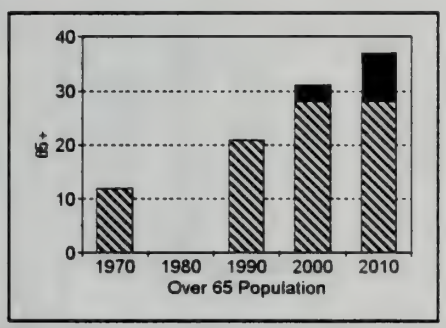

MONROE	TOWN
FIPS: 25 011 075	
Land Area (sq. km.) : 27.73	
1990 Census Information:	
# of Households: 47	
'89 Median HH Income : $38,125	

YEAR	AGES 0-19	AGES 20-44	AGES 45-64	AGES 65-84	AGES 85+	ALL AGES
1970	65	93	46	12	0	216
1980	62	33	36	0	0	131
1990	25	41	28	21	0	115
2000	18	36	28	28	3	113
2010	8	30	36	28	9	111

*See legend, pg. C1

Prepared by MISER, 128 Thompson Hall, UMass, Amherst 01003

CITY/TOWN Summary Graphs and Tables*

MONTAGUE

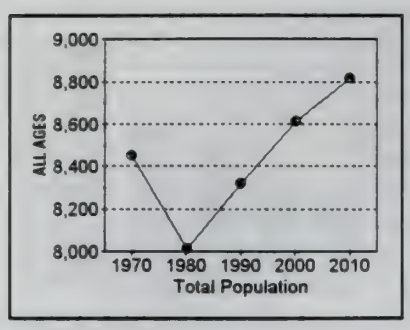

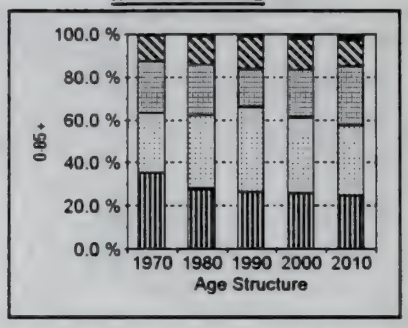

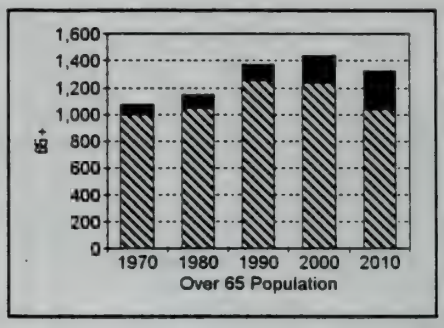

MONTAGUE	TOWN
FIPS: 25 011 080	
Land Area (sq. km.) : 78.76	
1990 Census Information:	
# of Households: 3,449	
'89 Median HH Income : $27,177	

YEAR	AGES 0-19	AGES 20-44	AGES 45-64	AGES 65-84	AGES 85+	ALL AGES
1970	3,000	2,326	2,057	998	70	8,451
1980	2,235	2,731	1,897	1,047	101	8,011
1990	2,201	3,260	1,482	1,248	125	8,316
2000	2,245	3,007	1,921	1,232	205	8,610
2010	2,181	2,856	2,453	1,038	288	8,816

NEW SALEM

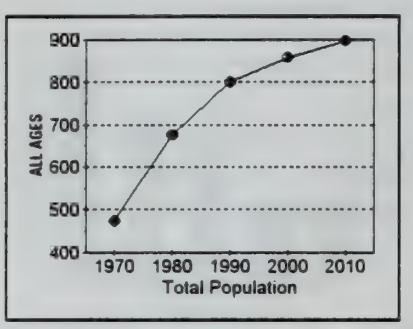

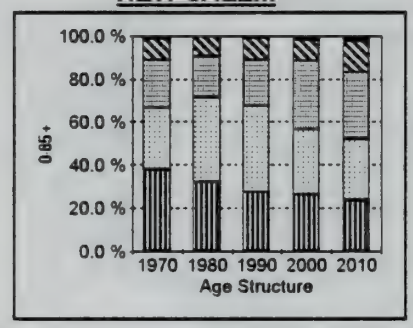

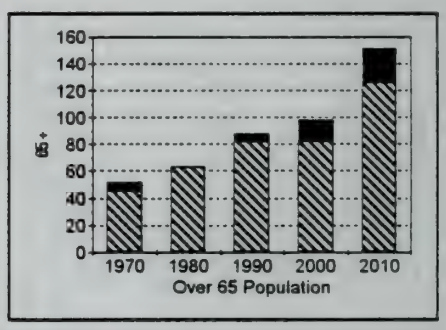

NEW SALEM	TOWN
FIPS: 25 011 085	
Land Area (sq. km.) : 116.61	
1990 Census Information:	
# of Households: 324	
'89 Median HH Income : $35,625	

YEAR	AGES 0-19	AGES 20-44	AGES 45-64	AGES 65-84	AGES 85+	ALL AGES
1970	180	136	106	45	7	474
1980	218	266	128	63	0	675
1990	221	321	170	82	6	800
2000	227	258	275	82	16	858
2010	211	255	280	126	25	897

NORTHFIELD

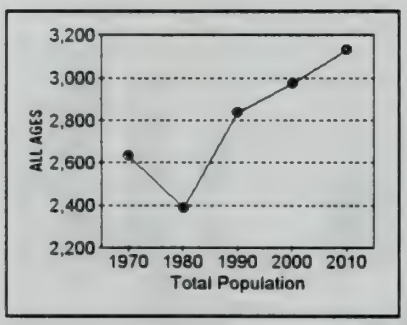

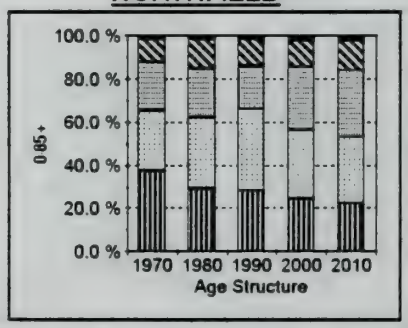

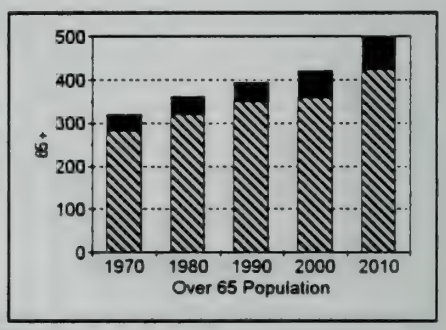

NORTHFIELD	TOWN
FIPS: 25 011 090	
Land Area (sq. km.) : 89.14	
1990 Census Information:	
# of Households: 1,129	
'89 Median HH Income : $32,580	

YEAR	AGES 0-19	AGES 20-44	AGES 45-64	AGES 65-84	AGES 85+	ALL AGES
1970	986	738	588	282	37	2,631
1980	697	793	534	320	42	2,386
1990	808	1,075	558	351	44	2,836
2000	732	952	869	359	62	2,974
2010	701	962	965	424	76	3,128

*See legend, pg. C1

Prepared by MISER, 128 Thompson Hall, UMass, Amherst 01003

CITY/TOWN Summary Graphs and Tables*

ORANGE

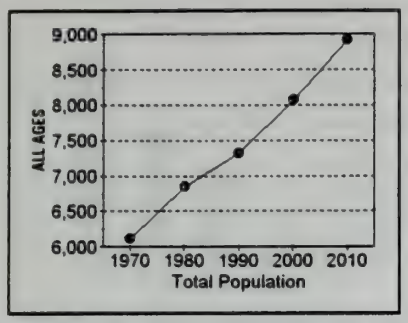

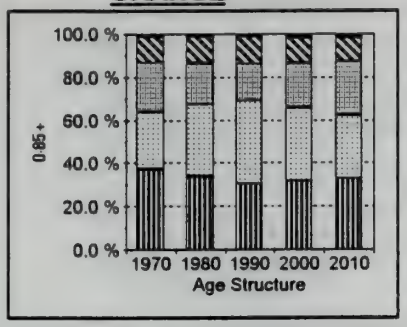

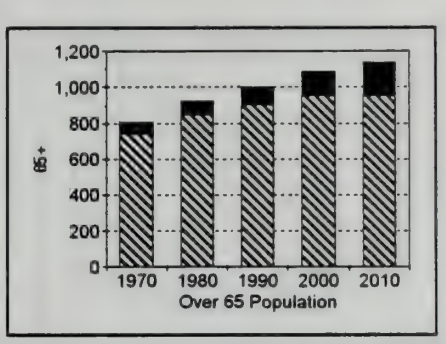

ORANGE	TOWN
FIPS: 25 011 095	
Land Area (sq. km.) : 91.62	
1990 Census Information:	
# of Households: 2,856	
'89 Median HH Income : $26,271	

YEAR	AGES 0-19	AGES 20-44	AGES 45-64	AGES 65-84	AGES 85+	ALL AGES
1970	2,291	1,614	1,395	739	65	6,104
1980	2,324	2,269	1,324	849	78	6,844
1990	2,253	2,805	1,251	904	99	7,312
2000	2,566	2,736	1,681	950	139	8,072
2010	2,948	2,609	2,220	951	189	8,917

ROWE

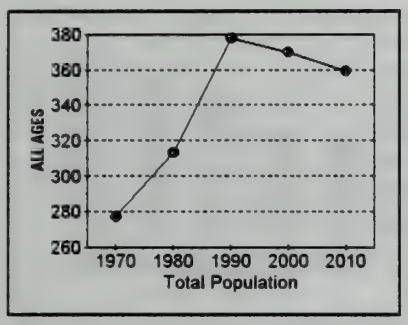

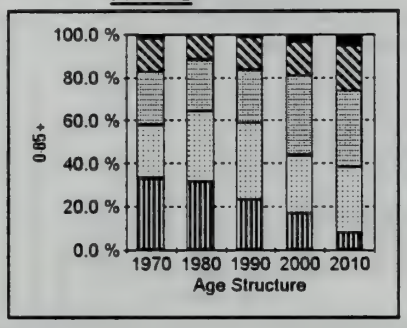

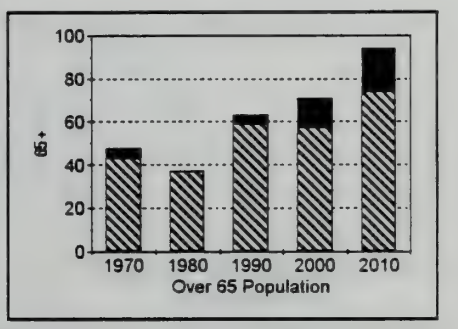

ROWE	TOWN
FIPS: 25 011 100	
Land Area (sq. km.) : 61.00	
1990 Census Information:	
# of Households: 144	
'89 Median HH Income : $36,429	

YEAR	AGES 0-19	AGES 20-44	AGES 45-64	AGES 65-84	AGES 85+	ALL AGES
1970	92	69	68	43	5	277
1980	99	102	75	37	0	313
1990	88	135	92	59	4	378
2000	62	100	137	57	14	370
2010	29	108	128	74	20	359

SHELBURNE

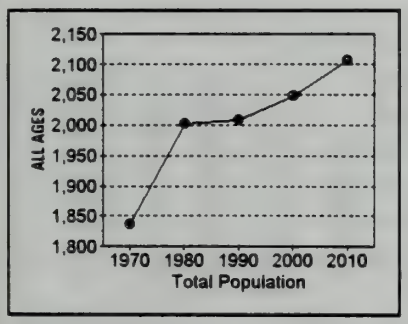

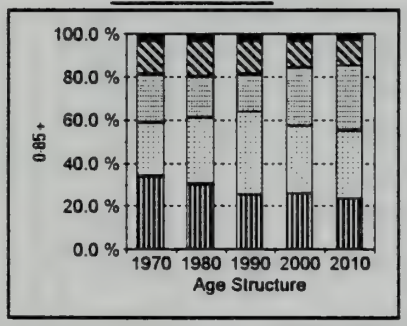

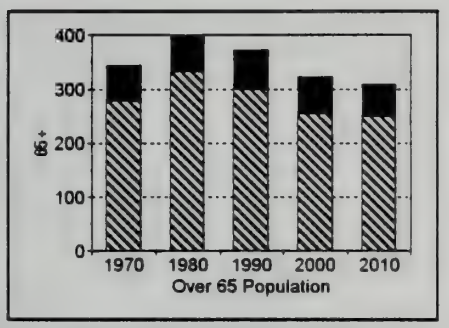

SHELBURNE	TOWN
FIPS: 25 011 105	
Land Area (sq. km.) : 60.22	
1990 Census Information:	
# of Households: 796	
'89 Median HH Income : $27,639	

YEAR	AGES 0-19	AGES 20-44	AGES 45-64	AGES 65-84	AGES 85+	ALL AGES
1970	625	455	412	278	66	1,836
1980	608	618	377	333	66	2,002
1990	514	767	356	299	73	2,009
2000	531	643	551	255	68	2,048
2010	496	671	631	249	60	2,107

*See legend, pg. C1

Prepared by MISER, 128 Thompson Hall, UMass, Amherst 01003

CITY/TOWN Summary Graphs and Tables*

SHUTESBURY

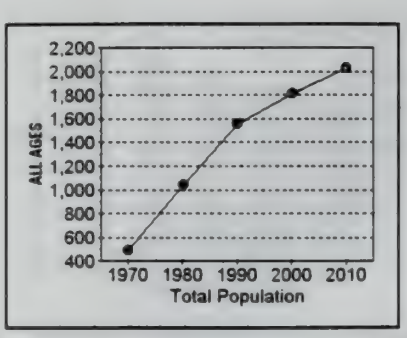

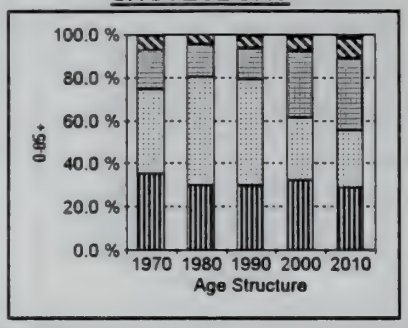

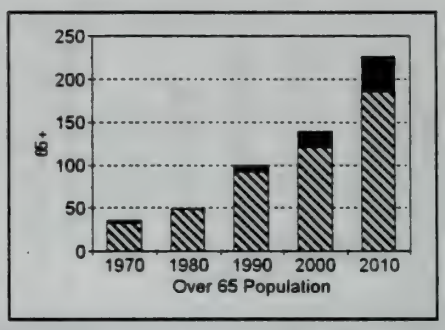

SHUTESBURY	TOWN
FIPS: 25 011 110	
Land Area (sq. km.) : 68.94	
1990 Census Information:	
# of Households: 544	
'89 Median HH Income : $39,868	

YEAR	AGES 0-19	AGES 20-44	AGES 45-64	AGES 65-84	AGES 85+	ALL AGES
1970	173	192	88	33	3	489
1980	312	518	157	49	0	1,036
1990	466	769	226	92	7	1,560
2000	589	528	561	120	20	1,818
2010	585	542	676	185	42	2,030

SUNDERLAND

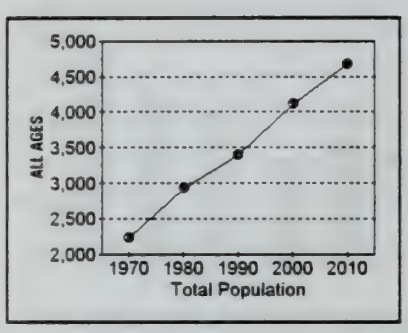

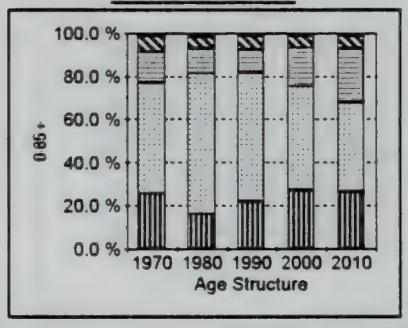

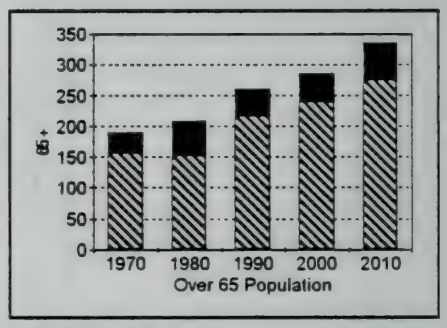

SUNDERLAND	TOWN
FIPS: 25 011 115	
Land Area (sq. km.) : 37.27	
1990 Census Information:	
# of Households: 1,371	
'89 Median HH Income : $28,479	

YEAR	AGES 0-19	AGES 20-44	AGES 45-64	AGES 65-84	AGES 85+	ALL AGES
1970	574	1,144	329	156	33	2,236
1980	480	1,901	340	152	56	2,929
1990	740	2,039	360	216	44	3,399
2000	1,122	1,982	728	239	47	4,118
2010	1,246	1,935	1,164	274	60	4,679

WARWICK

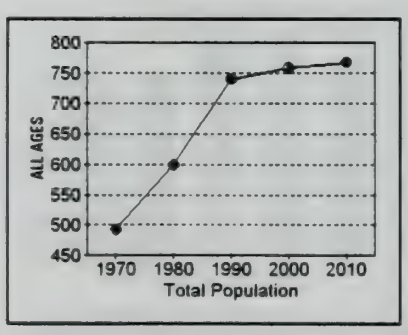

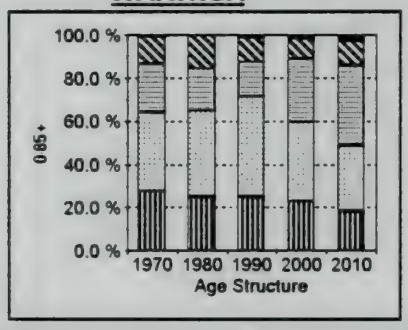

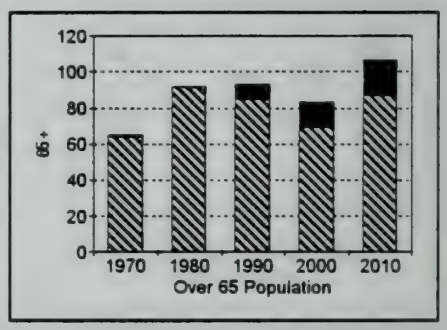

WARWICK	TOWN
FIPS: 25 011 120	
Land Area (sq. km.) : 96.53	
1990 Census Information:	
# of Households: 242	
'89 Median HH Income : $31,731	

YEAR	AGES 0-19	AGES 20-44	AGES 45-64	AGES 65-84	AGES 85+	ALL AGES
1970	137	179	111	64	1	492
1980	150	239	118	92	0	599
1990	187	342	118	85	8	740
2000	176	276	223	69	14	758
2010	144	231	285	87	20	767

*See legend, pg. C1

CITY/TOWN Summary Graphs and Tables*

WENDELL

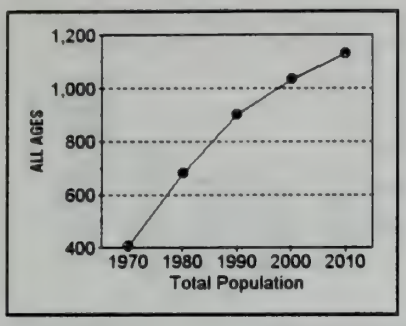

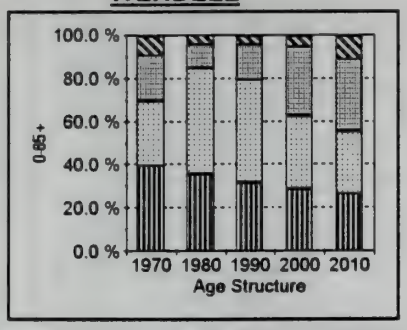

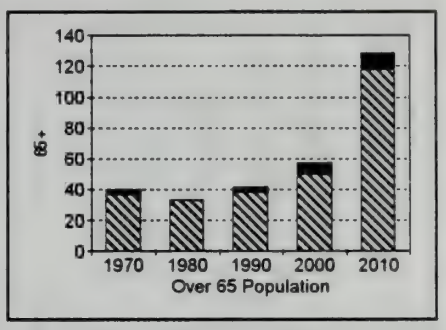

WENDELL	TOWN
FIPS: 25 011 125	
Land Area (sq. km.) : 82.87	
1990 Census Information:	
# of Households: 345	
'89 Median HH Income : $28,869	

YEAR	AGES 0-19	AGES 20-44	AGES 45-64	AGES 65-84	AGES 85+	ALL AGES
1970	160	121	84	37	3	405
1980	242	333	71	33	0	679
1990	283	428	146	38	4	899
2000	295	350	333	50	7	1,035
2010	301	321	378	118	11	1,129

WHATELY

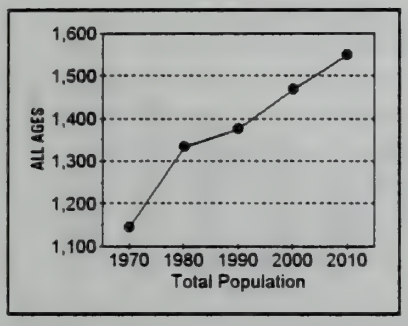

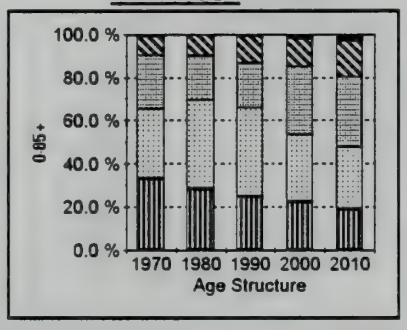

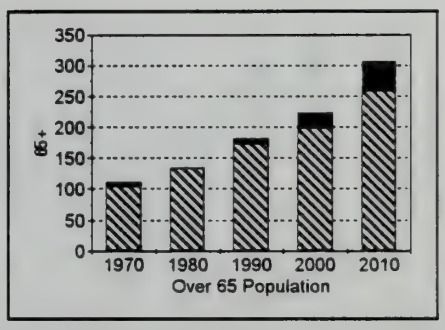

WHATELY	TOWN
FIPS: 25 011 130	
Land Area (sq. km.) : 52.26	
1990 Census Information:	
# of Households: 505	
'89 Median HH Income : $42,235	

YEAR	AGES 0-19	AGES 20-44	AGES 45-64	AGES 65-84	AGES 85+	ALL AGES
1970	379	368	286	106	6	1,145
1980	379	549	271	134	0	1,333
1990	340	567	286	173	9	1,375
2000	332	453	459	198	25	1,467
2010	295	442	504	259	48	1,548

AGAWAM

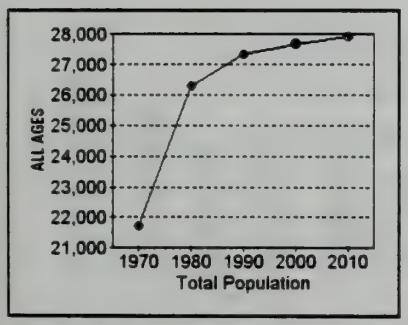

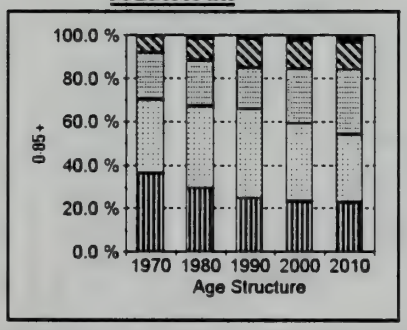

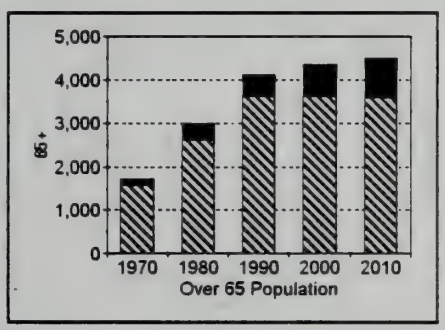

AGAWAM	TOWN
FIPS: 25 013 005	
Land Area (sq. km.) : 60.20	
1990 Census Information:	
# of Households: 10,382	
'89 Median HH Income : $37,261	

YEAR	AGES 0-19	AGES 20-44	AGES 45-64	AGES 65-84	AGES 85+	ALL AGES
1970	7,932	7,281	4,790	1,589	125	21,717
1980	7,770	9,912	5,596	2,617	376	26,271
1990	6,805	11,140	5,250	3,627	501	27,323
2000	6,441	9,919	6,960	3,631	727	27,678
2010	6,403	8,723	8,298	3,597	905	27,926

*See legend, pg. C1

Prepared by MISER, 128 Thompson Hall, UMass, Amherst 01003

CITY/TOWN Summary Graphs and Tables*

BLANDFORD

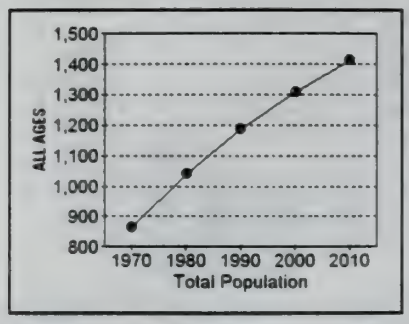

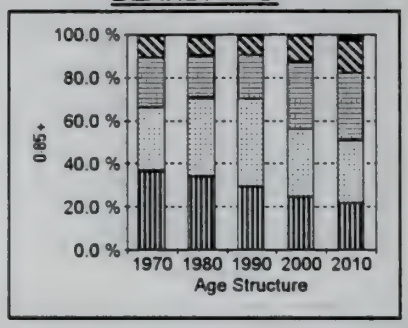

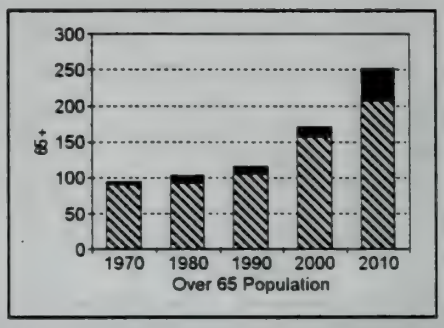

BLANDFORD	TOWN
FIPS: 25 013 010	
Land Area (sq. km.) : 134.03	
1990 Census Information:	
# of Households: 423	
'89 Median HH Income : $39,018	

YEAR	AGES 0-19	AGES 20-44	AGES 45-64	AGES 65-84	AGES 85+	ALL AGES
1970	318	251	199	91	4	863
1980	354	378	202	92	12	1,038
1990	349	486	237	106	9	1,187
2000	322	409	406	157	13	1,307
2010	306	414	438	206	47	1,411

BRIMFIELD

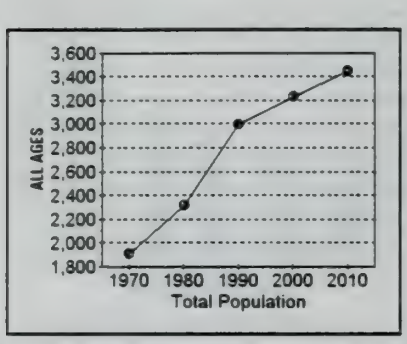

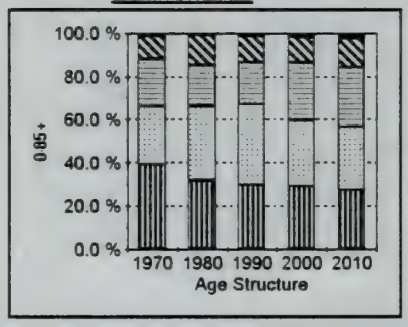

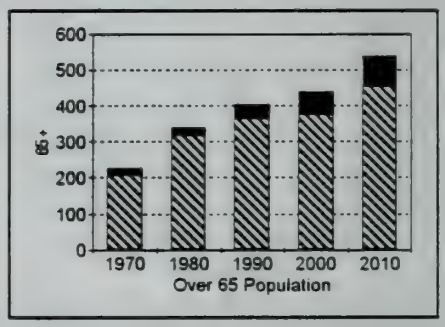

BRIMFIELD	TOWN
FIPS: 25 013 015	
Land Area (sq. km.) : 90.05	
1990 Census Information:	
# of Households: 1,104	
'89 Median HH Income : $36,227	

YEAR	AGES 0-19	AGES 20-44	AGES 45-64	AGES 65-84	AGES 85+	ALL AGES
1970	753	507	419	207	21	1,907
1980	738	797	442	317	24	2,318
1990	898	1,115	579	366	37	2,995
2000	950	975	863	374	67	3,229
2010	945	1,000	963	452	87	3,447

CHESTER

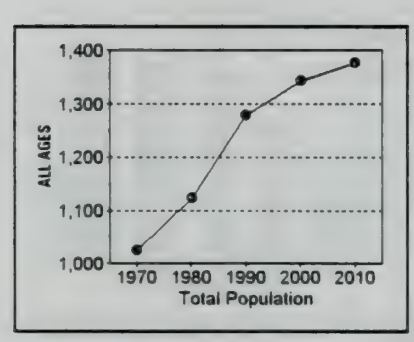

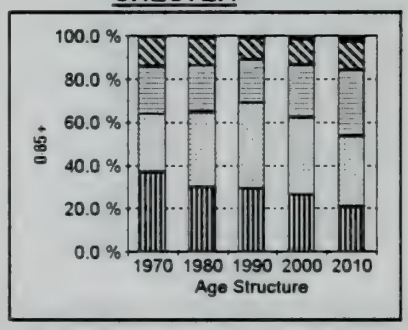

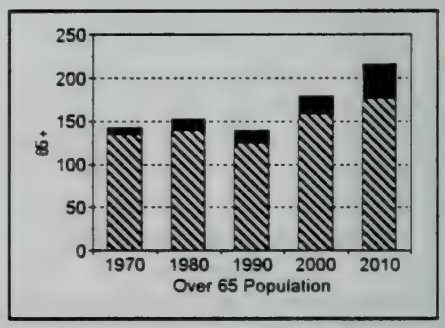

CHESTER	TOWN
FIPS: 25 013 020	
Land Area (sq. km.) : 95.13	
1990 Census Information:	
# of Households: 467	
'89 Median HH Income : $35,625	

YEAR	AGES 0-19	AGES 20-44	AGES 45-64	AGES 65-84	AGES 85+	ALL AGES
1970	378	277	228	135	7	1,025
1980	340	387	244	140	12	1,123
1990	378	507	253	124	16	1,278
2000	358	479	327	159	20	1,343
2010	290	446	425	177	39	1,377

*See legend, pg. C1

Prepared by MISER, 128 Thompson Hall, UMass, Amherst 01003

CITY/TOWN Summary Graphs and Tables*

CHICOPEE

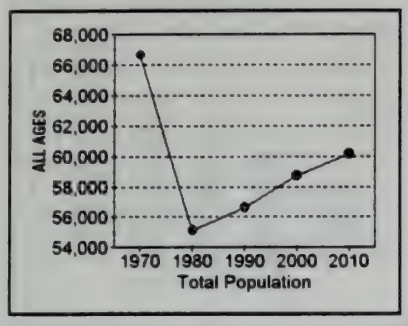

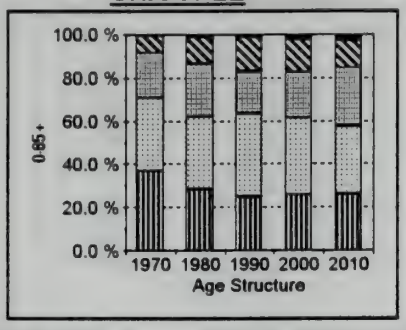

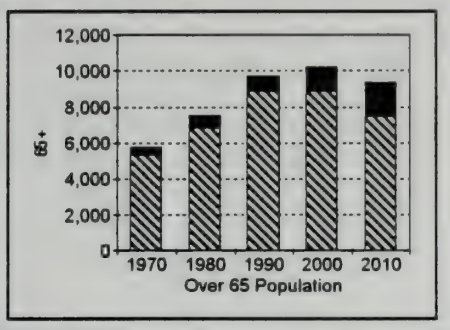

CHICOPEE	CITY
FIPS: 25 013 025	
Land Area (sq. km.) : 59.25	
1990 Census Information:	
# of Households: 22,536	
'89 Median HH Income : $28,905	

YEAR	AGES 0-19	AGES 20-44	AGES 45-64	AGES 65-84	AGES 85+	ALL AGES
1970	24,808	22,381	13,744	5,366	377	66,676
1980	15,736	18,368	13,476	6,815	717	55,112
1990	14,283	21,664	10,970	8,912	803	56,632
2000	15,215	20,751	12,481	8,928	1,348	58,723
2010	15,712	18,858	16,240	7,488	1,879	60,177

E. LONGMEADOW

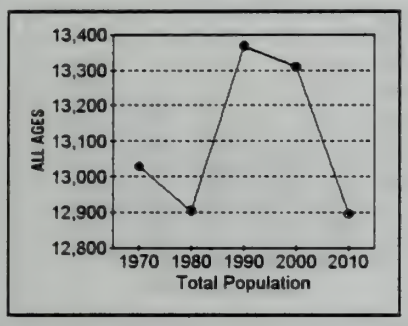

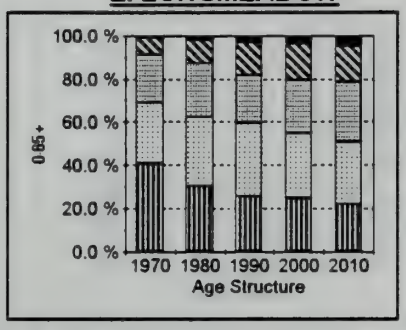

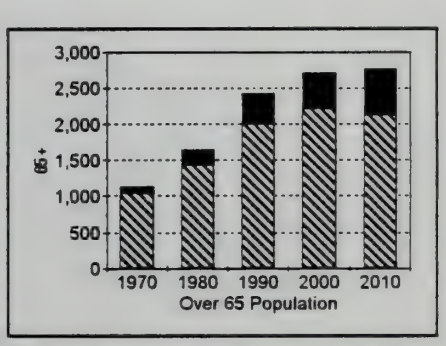

E. LONGMEADOW	TOWN
FIPS: 25 013 030	
Land Area (sq. km.) : 33.59	
1990 Census Information:	
# of Households: 4,655	
'89 Median HH Income : $41,372	

YEAR	AGES 0-19	AGES 20-44	AGES 45-64	AGES 65-84	AGES 85+	ALL AGES
1970	5,318	3,653	2,921	1,038	99	13,029
1980	3,936	4,134	3,189	1,433	213	12,905
1990	3,452	4,533	2,950	2,009	423	13,367
2000	3,309	3,971	3,322	2,223	483	13,308
2010	2,874	3,674	3,586	2,124	638	12,896

GRANVILLE

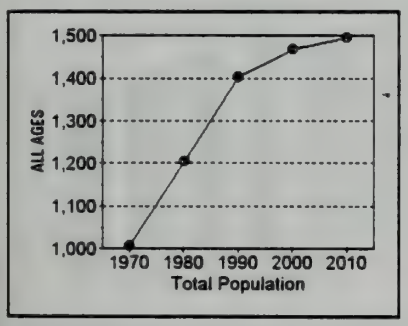

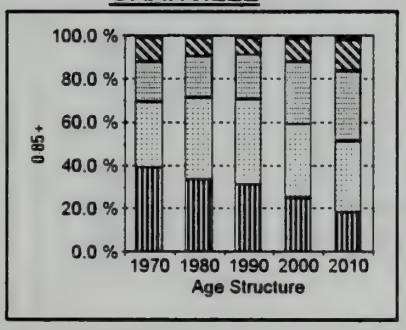

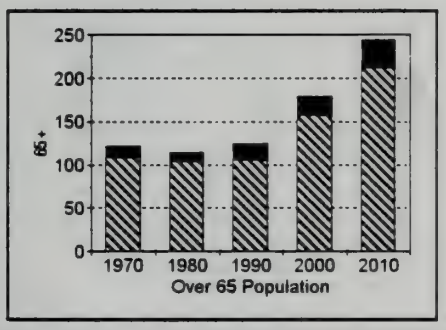

GRANVILLE	TOWN
FIPS: 25 013 035	
Land Area (sq. km.) : 109.41	
1990 Census Information:	
# of Households: 480	
'89 Median HH Income : $41,591	

YEAR	AGES 0-19	AGES 20-44	AGES 45-64	AGES 65-84	AGES 85+	ALL AGES
1970	394	308	184	109	13	1,008
1980	407	453	230	104	10	1,204
1990	440	553	285	106	18	1,402
2000	369	498	421	157	22	1,467
2010	275	490	486	212	33	1,496

*See legend, pg. C1

Prepared by MISER, 128 Thompson Hall, UMass, Amherst 01003

CITY/TOWN Summary Graphs and Tables*

HAMPDEN

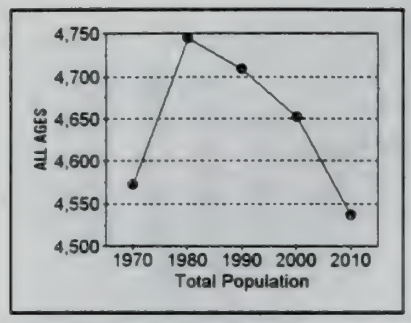

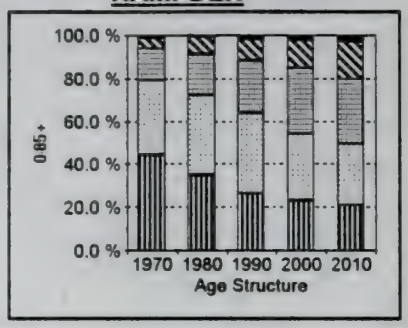

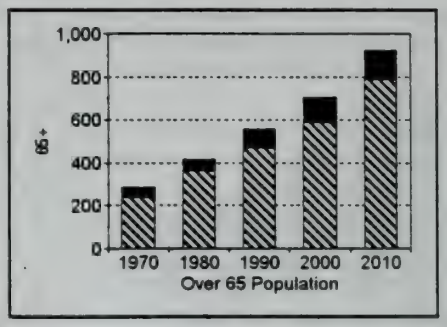

HAMPDEN	TOWN
FIPS: 25 013 040	
Land Area (sq. km.) : 50.87	
1990 Census Information:	
# of Households: 1,636	
'89 Median HH Income : $46,638	

YEAR	AGES 0-19	AGES 20-44	AGES 45-64	AGES 65-84	AGES 85+	ALL AGES
1970	2,038	1,571	676	237	50	4,572
1980	1,670	1,760	902	365	48	4,745
1990	1,249	1,766	1,138	467	89	4,709
2000	1,085	1,445	1,418	586	117	4,651
2010	967	1,288	1,356	789	137	4,537

HOLLAND

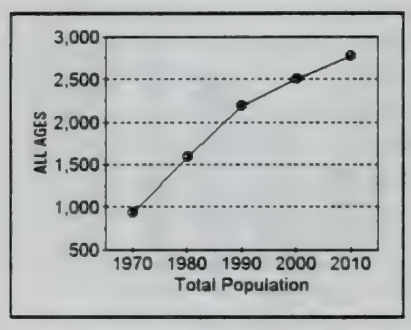

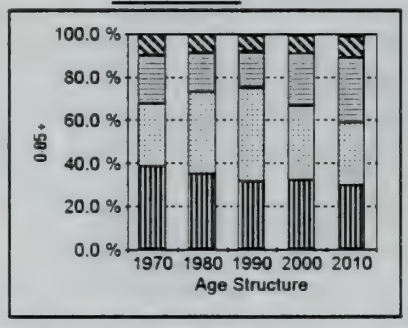

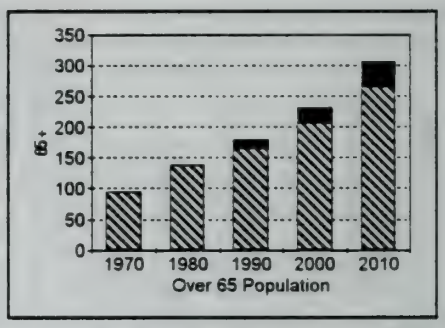

HOLLAND	TOWN
FIPS: 25 013 045	
Land Area (sq. km.) : 32.10	
1990 Census Information:	
# of Households: 795	
'89 Median HH Income : $36,941	

YEAR	AGES 0-19	AGES 20-44	AGES 45-64	AGES 65-84	AGES 85+	ALL AGES
1970	361	270	205	94	1	931
1980	556	602	286	139	0	1,583
1990	694	949	362	166	14	2,185
2000	804	866	598	207	25	2,500
2010	830	796	837	265	40	2,768

HOLYOKE

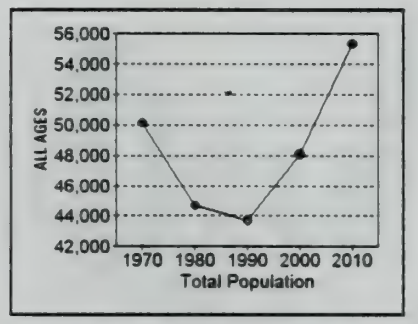

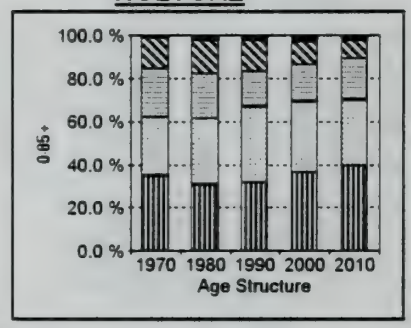

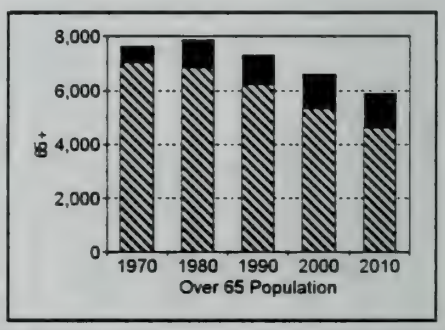

HOLYOKE	CITY
FIPS: 25 013 050	
Land Area (sq. km.) : 55.13	
1990 Census Information:	
# of Households: 15,871	
'89 Median HH Income : $22,858	

YEAR	AGES 0-19	AGES 20-44	AGES 45-64	AGES 65-84	AGES 85+	ALL AGES
1970	17,654	13,457	11,359	7,038	604	50,112
1980	13,882	13,591	9,324	6,838	1,043	44,678
1990	13,941	15,433	7,038	6,231	1,061	43,704
2000	17,636	15,731	8,104	5,322	1,278	48,071
2010	21,852	16,990	10,587	4,601	1,284	55,314

*See legend, pg. C1

Prepared by MISER, 128 Thompson Hall, UMass, Amherst 01003

CITY/TOWN Summary Graphs and Tables*

LONGMEADOW

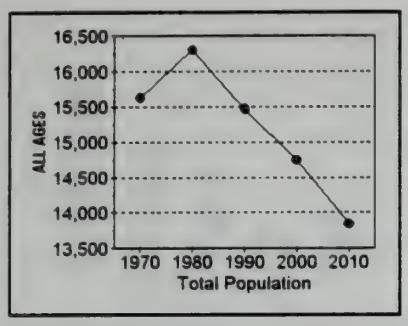

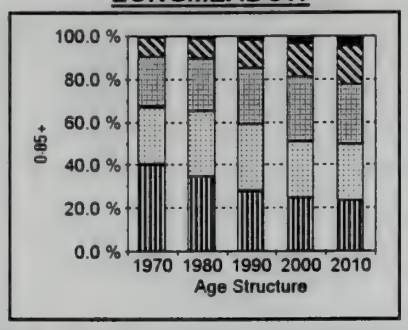

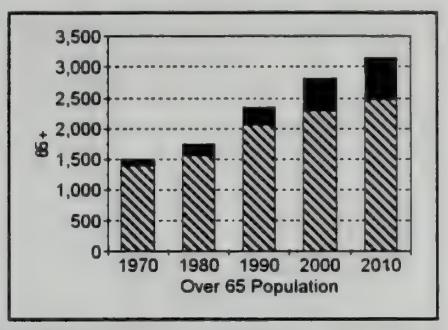

LONGMEADOW	TOWN
FIPS: 25 013 055	
Land Area (sq. km.) : 23.36	
1990 Census Information:	
# of Households: 5,333	
'89 Median HH Income : $63,203	

YEAR	AGES 0-19	AGES 20-44	AGES 45-64	AGES 65-84	AGES 85+	ALL AGES
1970	6,331	4,148	3,646	1,398	107	15,630
1980	5,651	4,931	3,977	1,558	184	16,301
1990	4,345	4,777	4,001	2,046	298	15,467
2000	3,665	3,806	4,444	2,285	542	14,742
2010	3,277	3,601	3,804	2,472	688	13,842

LUDLOW

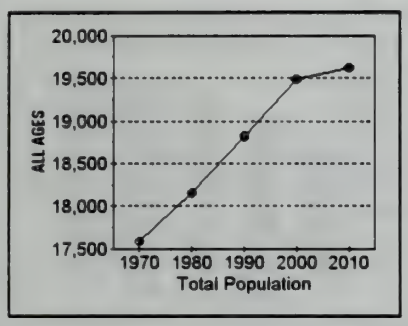

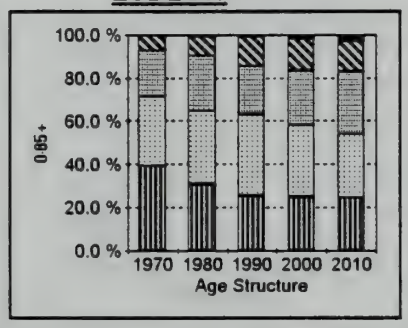

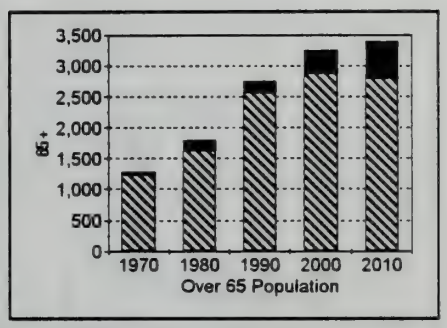

LUDLOW	TOWN
FIPS: 25 013 060	
Land Area (sq. km.) : 70.32	
1990 Census Information:	
# of Households: 6,870	
'89 Median HH Income : $36,247	

YEAR	AGES 0-19	AGES 20-44	AGES 45-64	AGES 65-84	AGES 85+	ALL AGES
1970	6,893	5,638	3,760	1,231	58	17,580
1980	5,602	6,172	4,585	1,639	152	18,150
1990	4,782	7,134	4,165	2,561	178	18,820
2000	4,833	6,538	4,859	2,883	368	19,481
2010	4,802	5,824	5,606	2,784	601	19,617

MONSON

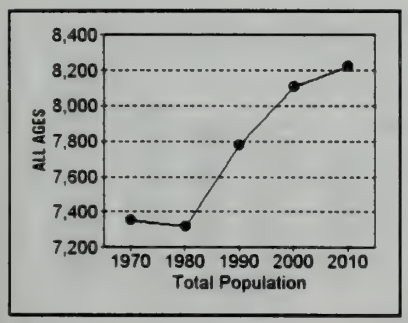

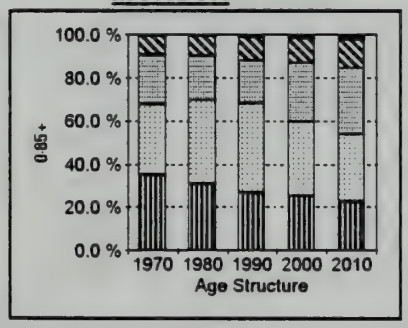

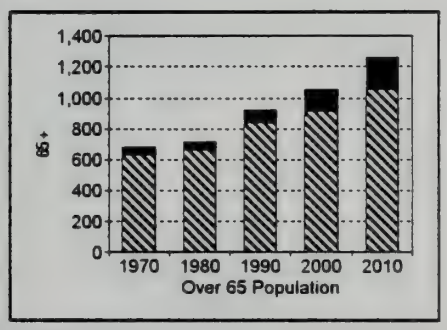

MONSON	TOWN
FIPS: 25 013 065	
Land Area (sq. km.) : 114.70	
1990 Census Information:	
# of Households: 2,633	
'89 Median HH Income : $35,958	

YEAR	AGES 0-19	AGES 20-44	AGES 45-64	AGES 65-84	AGES 85+	ALL AGES
1970	2,583	2,407	1,687	635	43	7,355
1980	2,283	2,834	1,482	667	49	7,315
1990	2,099	3,212	1,546	842	77	7,776
2000	2,059	2,797	2,194	916	140	8,106
2010	1,878	2,540	2,547	1,057	202	8,224

*See legend, pg. C1

Prepared by MISER, 128 Thompson Hall, UMass, Amherst 01003

CITY/TOWN Summary Graphs and Tables*

MONTGOMERY

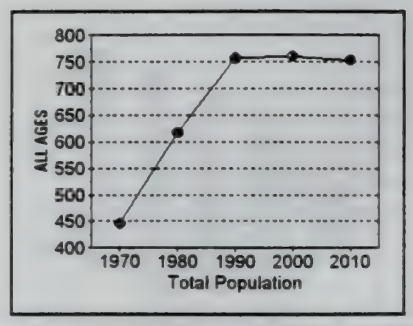

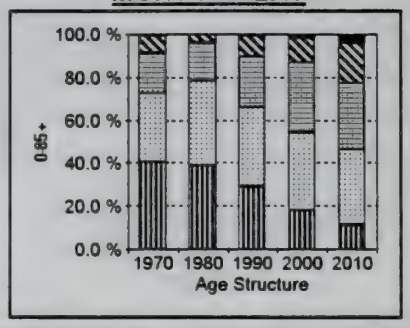

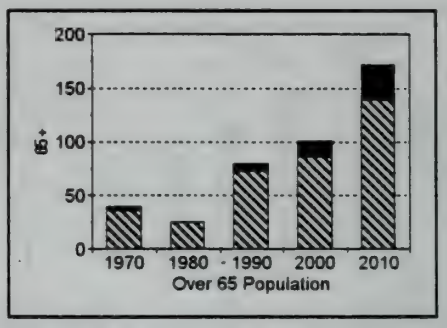

MONTGOMERY	TOWN
FIPS: 25 013 070	
Land Area (sq. km.) : 38.99	
1990 Census Information:	
# of Households: 258	
'89 Median HH Income : $46,818	

YEAR	AGES 0-19	AGES 20-44	AGES 45-64	AGES 65-84	AGES 85+	ALL AGES
1970	182	141	84	36	3	446
1980	241	243	108	25	0	617
1990	221	279	178	73	6	757
2000	140	276	244	86	15	761
2010	87	263	231	139	33	753

PALMER

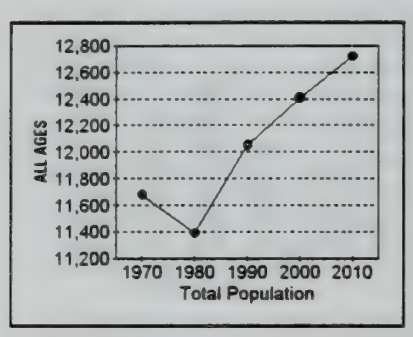

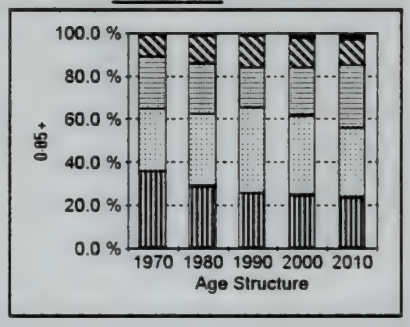

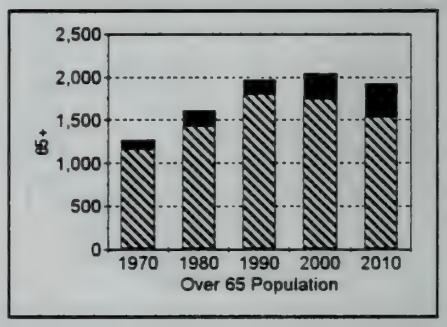

PALMER	TOWN
FIPS: 25 013 075	
Land Area (sq. km.) : 81.67	
1990 Census Information:	
# of Households: 4,747	
'89 Median HH Income : $31,159	

YEAR	AGES 0-19	AGES 20-44	AGES 45-64	AGES 65-84	AGES 85+	ALL AGES
1970	4,182	3,378	2,852	1,169	99	11,680
1980	3,294	3,802	2,690	1,428	175	11,389
1990	3,093	4,787	2,205	1,796	173	12,054
2000	3,086	4,556	2,730	1,747	287	12,406
2010	2,994	4,134	3,669	1,530	393	12,720

RUSSELL

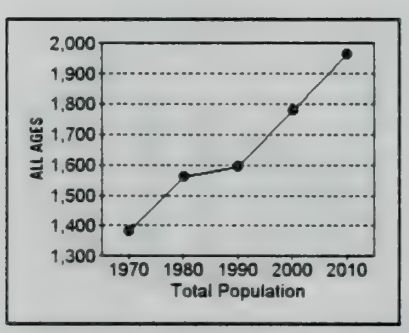

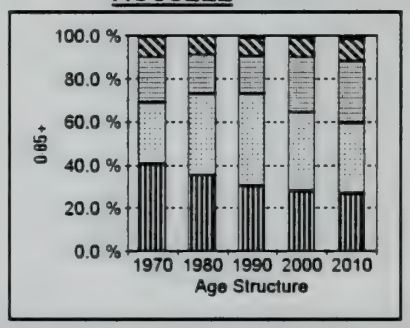

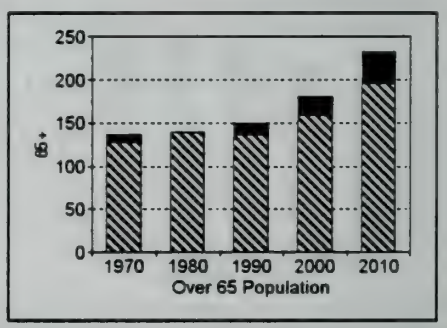

RUSSELL	TOWN
FIPS: 25 013 080	
Land Area (sq. km.) : 45.48	
1990 Census Information:	
# of Households: 557	
'89 Median HH Income : $36,927	

YEAR	AGES 0-19	AGES 20-44	AGES 45-64	AGES 65-84	AGES 85+	ALL AGES
1970	561	393	291	128	9	1,382
1980	553	589	281	139	0	1,562
1990	486	681	277	136	14	1,594
2000	500	649	448	159	22	1,778
2010	531	635	564	196	37	1,963

*See legend, pg. C1

Prepared by MISER, 128 Thompson Hall, UMass, Amherst 01003

CITY/TOWN Summary Graphs and Tables*

SOUTHWICK

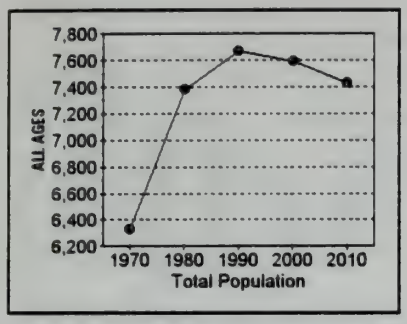

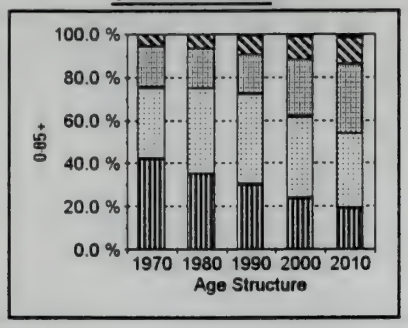

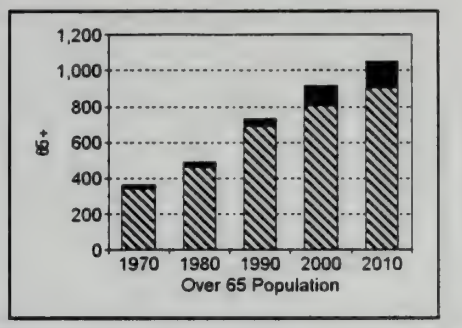

SOUTHWICK	TOWN
FIPS: 25 013 085	
Land Area (sq. km.) : 80.18	
1990 Census Information:	
# of Households: 2,725	
'89 Median HH Income : $40,656	

YEAR	AGES 0-19	AGES 20-44	AGES 45-64	AGES 65-84	AGES 85+	ALL AGES
1970	2,679	2,090	1,199	341	21	6,330
1980	2,620	2,909	1,359	463	31	7,382
1990	2,323	3,209	1,399	689	47	7,667
2000	1,819	2,867	1,991	806	112	7,595
2010	1,430	2,564	2,377	900	156	7,427

SPRINGFIELD

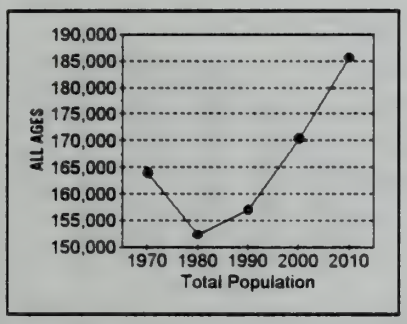

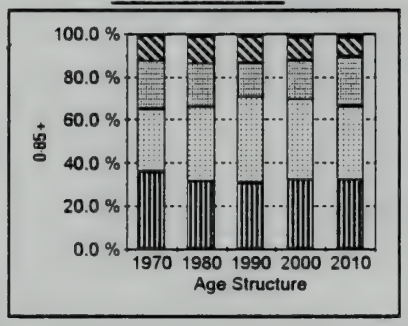

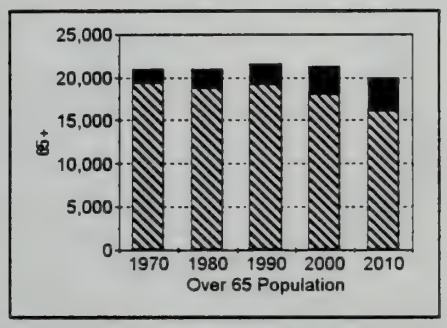

SPRINGFIELD	CITY
FIPS: 25 013 090	
Land Area (sq. km.) : 83.15	
1990 Census Information:	
# of Households: 57,570	
'89 Median HH Income : $25,656	

YEAR	AGES 0-19	AGES 20-44	AGES 45-64	AGES 65-84	AGES 85+	ALL AGES
1970	59,281	47,554	36,062	19,357	1,651	163,905
1980	48,381	51,974	30,987	18,808	2,169	152,319
1990	48,280	62,694	24,517	19,137	2,355	156,983
2000	55,118	63,476	30,496	18,020	3,248	170,358
2010	59,738	63,332	42,533	16,025	3,887	185,515

TOLLAND

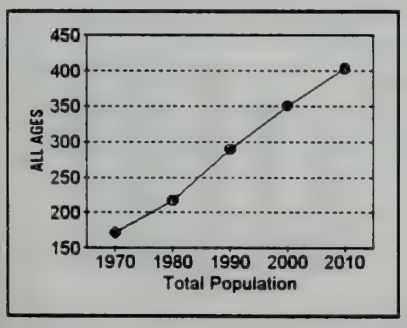

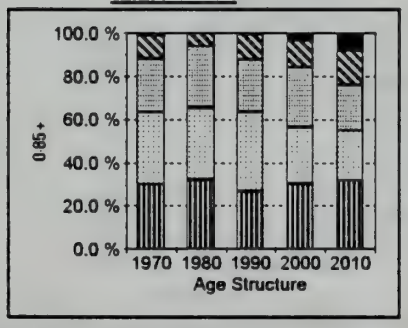

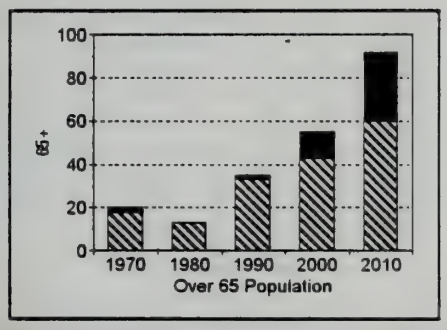

TOLLAND	TOWN
FIPS: 25 013 095	
Land Area (sq. km.) : 81.95	
1990 Census Information:	
# of Households: 106	
'89 Median HH Income : $40,000	

YEAR	AGES 0-19	AGES 20-44	AGES 45-64	AGES 65-84	AGES 85+	ALL AGES
1970	52	57	43	18	2	172
1980	70	72	62	13	0	217
1990	78	106	70	33	2	289
2000	107	91	97	43	12	350
2010	131	94	86	60	32	403

*See legend, pg. C1

Prepared by MISER, 128 Thompson Hall, UMass, Amherst 01003

CITY/TOWN Summary Graphs and Tables*

WALES

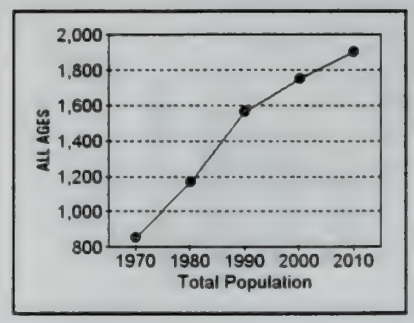

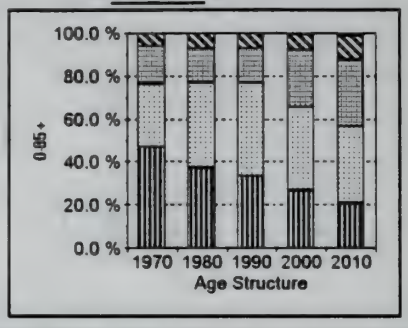

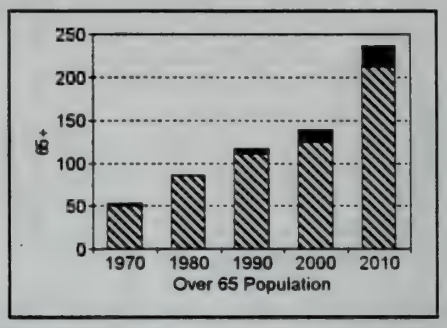

WALES	TOWN
FIPS: 25 013 100	
Land Area (sq. km.) : 40.80	
1990 Census Information:	
# of Households: 548	
'89 Median HH Income : $34,207	

YEAR	AGES 0-19	AGES 20-44	AGES 45-64	AGES 65-84	AGES 85+	ALL AGES
1970	401	250	147	51	3	852
1980	436	462	182	86	0	1,166
1990	528	673	248	111	6	1,566
2000	472	673	464	125	15	1,749
2010	396	678	590	212	25	1,901

WESTFIELD

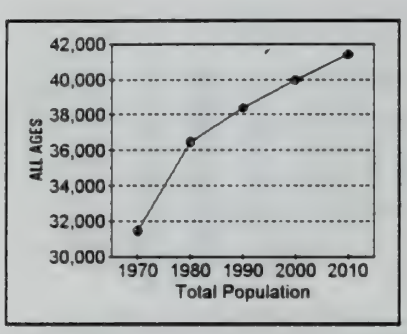

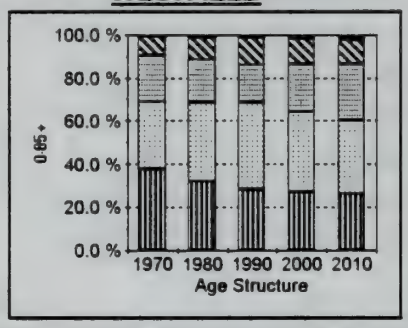

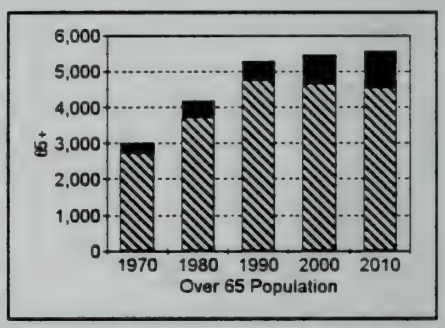

WESTFIELD	CITY
FIPS: 25 013 105	
Land Area (sq. km.) : 120.66	
1990 Census Information:	
# of Households: 13,812	
'89 Median HH Income : $33,498	

YEAR	AGES 0-19	AGES 20-44	AGES 45-64	AGES 65-84	AGES 85+	ALL AGES
1970	11,910	9,747	6,783	2,731	262	31,433
1980	11,711	13,314	7,257	3,724	459	36,465
1990	10,864	15,511	6,717	4,731	549	38,372
2000	10,888	14,792	8,800	4,633	822	39,935
2010	10,845	14,181	10,781	4,548	1,034	41,389

W. SPRINGFIELD

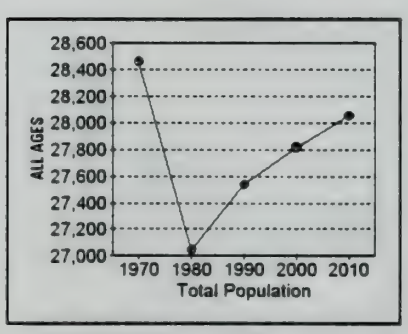

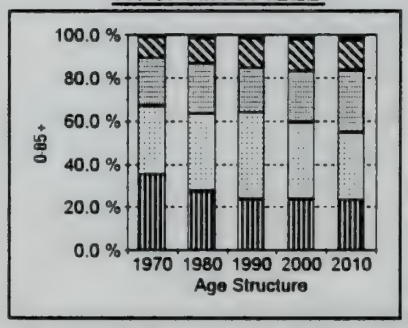

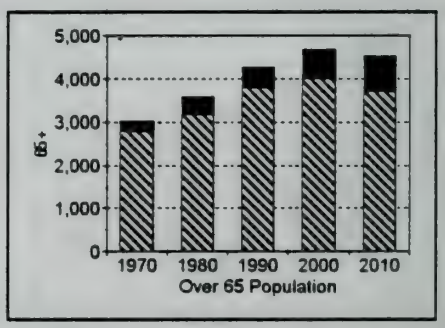

W. SPRINGFIELD	TOWN
FIPS: 25 013 110	
Land Area (sq. km.) : 43.39	
1990 Census Information:	
# of Households: 11,461	
'89 Median HH Income : $32,194	

YEAR	AGES 0-19	AGES 20-44	AGES 45-64	AGES 65-84	AGES 85+	ALL AGES
1970	10,114	8,959	6,361	2,790	237	28,461
1980	7,426	9,683	6,352	3,184	397	27,042
1990	6,586	10,995	5,685	3,792	479	27,537
2000	6,697	9,857	6,589	4,002	672	27,817
2010	6,660	8,713	8,135	3,713	832	28,053

*See legend, pg. C1

CITY/TOWN Summary Graphs and Tables*

WILBRAHAM

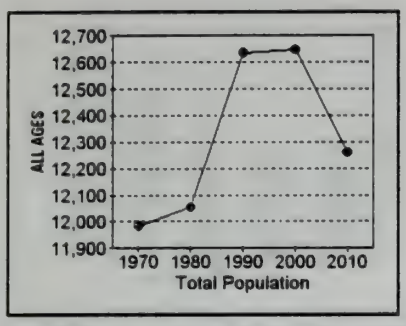

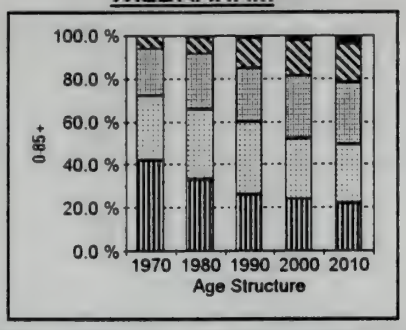

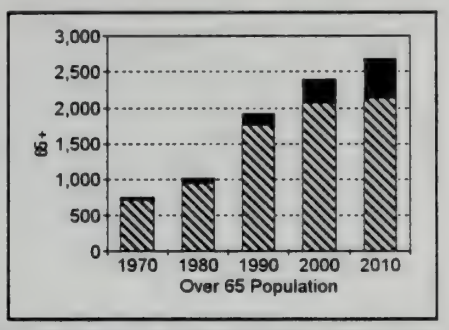

WILBRAHAM	TOWN
FIPS: 25 013 115	
Land Area (sq. km.) : 57.56	
1990 Census Information:	
# of Households: 4,521	
'89 Median HH Income : $50,275	

YEAR	AGES 0-19	AGES 20-44	AGES 45-64	AGES 65-84	AGES 85+	ALL AGES
1970	5,053	3,557	2,620	711	43	11,984
1980	4,000	3,918	3,112	943	80	12,053
1990	3,335	4,232	3,148	1,763	157	12,635
2000	3,052	3,549	3,640	2,055	351	12,647
2010	2,702	3,331	3,539	2,139	548	12,259

AMHERST

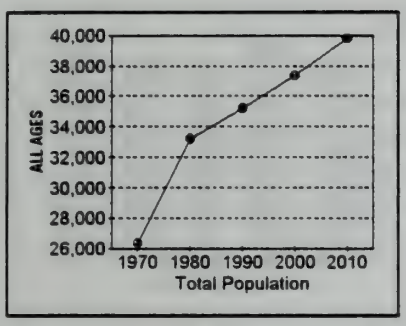

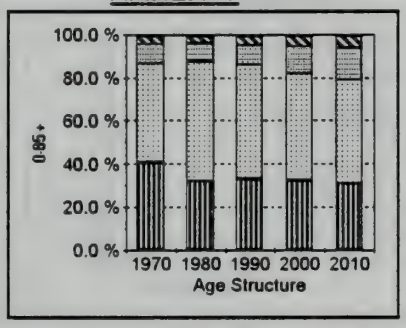

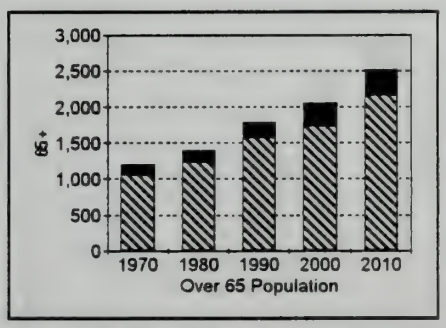

AMHERST	TOWN
FIPS: 25 015 005	
Land Area (sq. km.) : 71.70	
1990 Census Information:	
# of Households: 8,472	
'89 Median HH Income : $26,772	

YEAR	AGES 0-19	AGES 20-44	AGES 45-64	AGES 65-84	AGES 85+	ALL AGES
1970	10,779	12,078	2,273	1,057	144	26,331
1980	10,672	18,454	2,697	1,230	176	33,229
1990	11,668	18,611	3,165	1,578	206	35,228
2000	12,121	18,481	4,699	1,739	315	37,355
2010	12,361	19,012	5,882	2,155	370	39,780

BELCHERTOWN

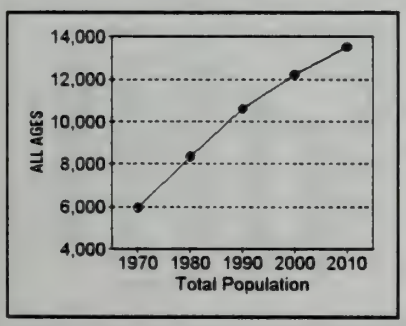

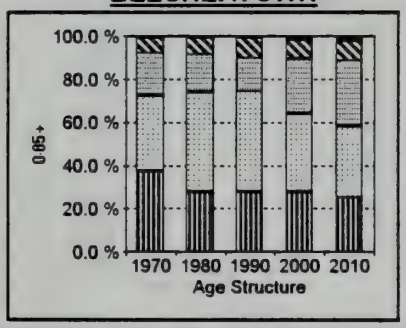

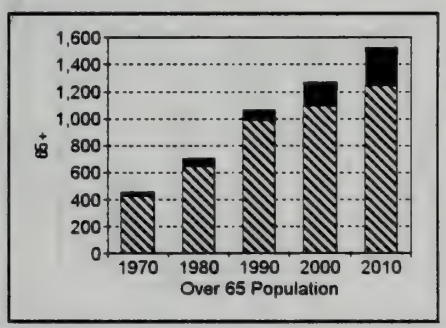

BELCHERTOWN	TOWN
FIPS: 25 015 010	
Land Area (sq. km.) : 136.59	
1990 Census Information:	
# of Households: 3,791	
'89 Median HH Income : $38,868	

YEAR	AGES 0-19	AGES 20-44	AGES 45-64	AGES 65-84	AGES 85+	ALL AGES
1970	2,232	2,065	1,180	433	26	5,936
1980	2,345	3,846	1,449	648	51	8,339
1990	2,964	4,926	1,629	989	71	10,579
2000	3,433	4,419	3,086	1,094	174	12,206
2010	3,423	4,471	4,111	1,245	278	13,528

*See legend, pg. C1

Prepared by MISER, 128 Thompson Hall, UMass, Amherst 01003

CITY/TOWN Summary Graphs and Tables*

CHESTERFIELD

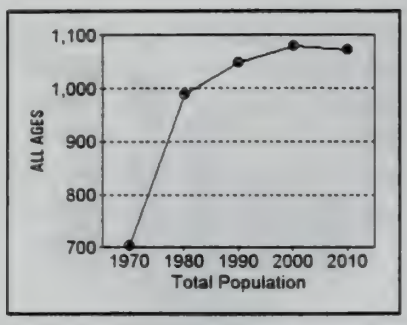

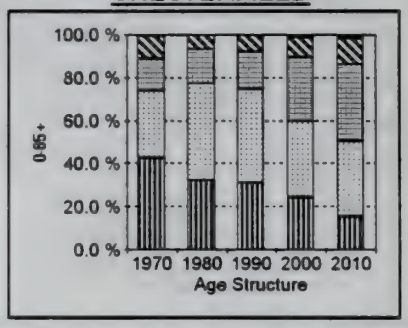

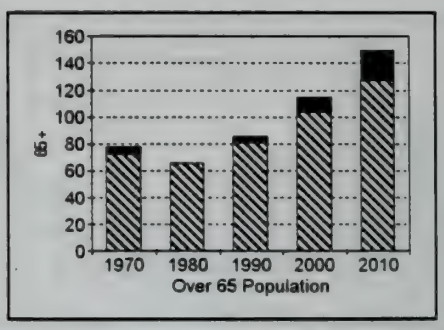

CHESTERFIELD	TOWN
FIPS: 25 015 015	
Land Area (sq. km.) : 80.56	
1990 Census Information:	
# of Households: 357	
'89 Median HH Income : $36,106	

YEAR	AGES 0-19	AGES 20-44	AGES 45-64	AGES 65-84	AGES 85+	ALL AGES
1970	301	219	106	72	6	704
1980	321	442	158	66	0	987
1990	329	452	182	81	4	1,048
2000	263	379	321	103	12	1,078
2010	167	373	381	127	23	1,071

CUMMINGTON

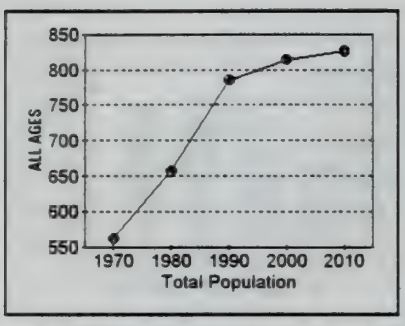

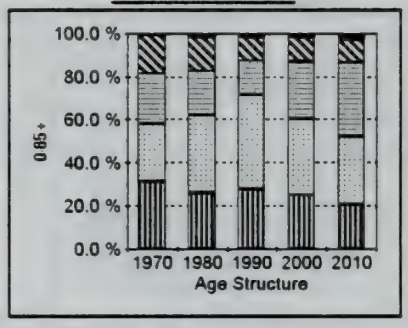

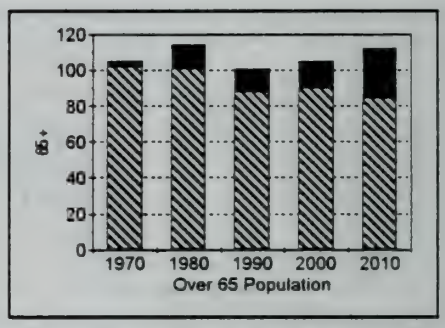

CUMMINGTON	TOWN
FIPS: 25 015 020	
Land Area (sq. km.) : 59.71	
1990 Census Information:	
# of Households: 322	
'89 Median HH Income : $30,741	

YEAR	AGES 0-19	AGES 20-44	AGES 45-64	AGES 65-84	AGES 85+	ALL AGES
1970	177	149	131	102	3	562
1980	171	238	134	101	13	657
1990	219	344	121	88	13	785
2000	205	287	217	90	15	814
2010	171	259	284	84	28	826

EASTHAMPTON

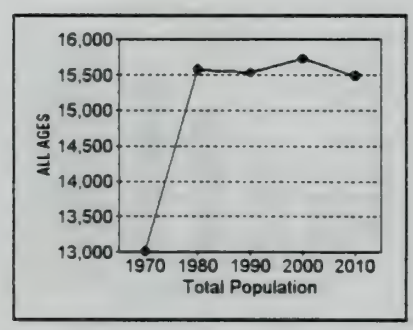

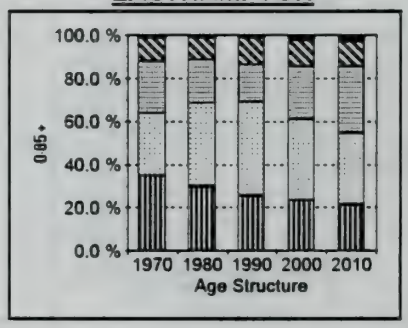

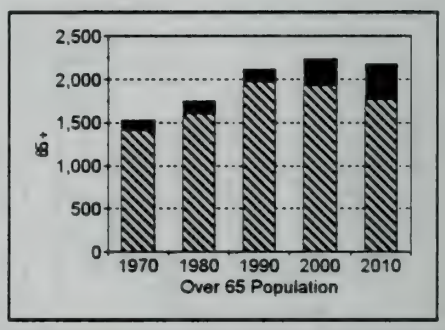

EASTHAMPTON	TOWN
FIPS: 25 015 025	
Land Area (sq. km.) : 34.74	
1990 Census Information:	
# of Households: 6,160	
'89 Median HH Income : $33,733	

YEAR	AGES 0-19	AGES 20-44	AGES 45-64	AGES 65-84	AGES 85+	ALL AGES
1970	4,537	3,760	3,194	1,415	106	13,012
1980	4,651	6,043	3,139	1,597	150	15,580
1990	4,011	6,759	2,641	1,976	150	15,537
2000	3,725	5,928	3,841	1,928	312	15,734
2010	3,336	5,158	4,808	1,763	422	15,487

*See legend, pg. C1

CITY/TOWN Summary Graphs and Tables*

GOSHEN

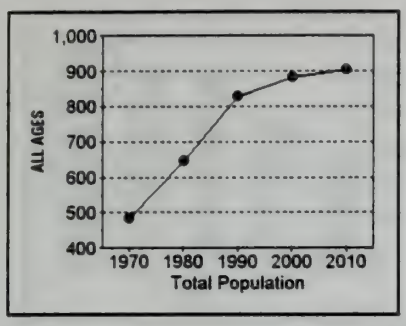

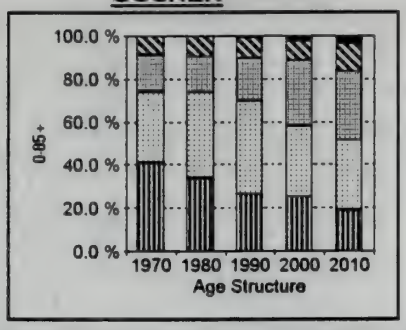

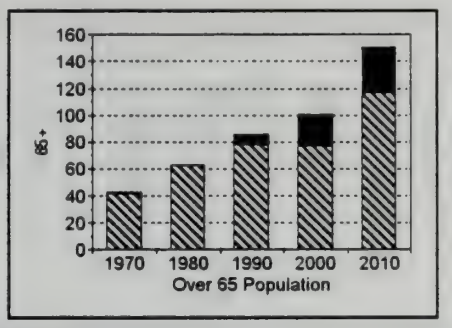

GOSHEN	TOWN
FIPS: 25 015 030	
Land Area (sq. km.) : 44.99	
1990 Census Information:	
# of Households: 317	
'89 Median HH Income : $39,554	

YEAR	AGES 0-19	AGES 20-44	AGES 45-64	AGES 65-84	AGES 85+	ALL AGES
1970	198	159	83	42	1	483
1980	219	255	107	63	0	644
1990	221	360	164	78	7	830
2000	223	290	269	77	24	883
2010	173	290	290	117	34	904

GRANBY

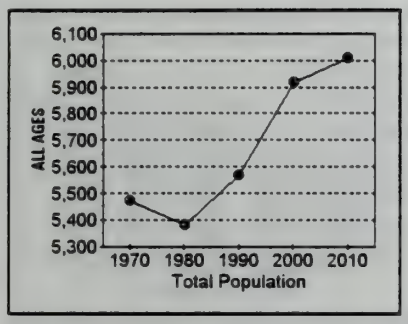

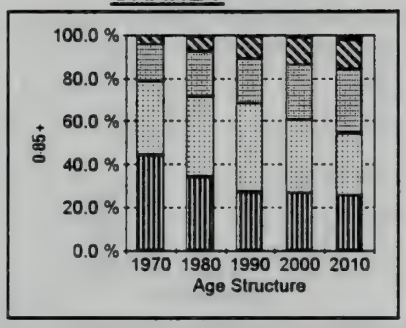

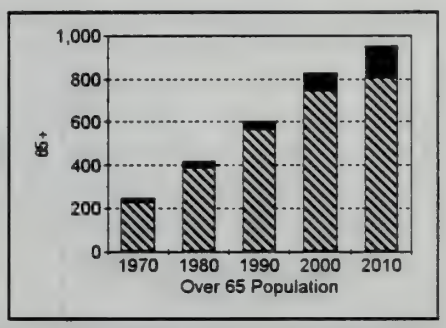

GRANBY	TOWN
FIPS: 25 015 035	
Land Area (sq. km.) : 72.17	
1990 Census Information:	
# of Households: 1,932	
'89 Median HH Income : $41,277	

YEAR	AGES 0-19	AGES 20-44	AGES 45-64	AGES 65-84	AGES 85+	ALL AGES
1970	2,434	1,870	923	232	14	5,473
1980	1,846	2,007	1,106	387	34	5,380
1990	1,511	2,286	1,163	569	36	5,565
2000	1,593	1,997	1,497	746	83	5,916
2010	1,555	1,723	1,778	804	148	6,008

HADLEY

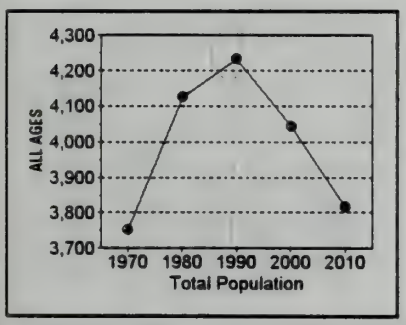

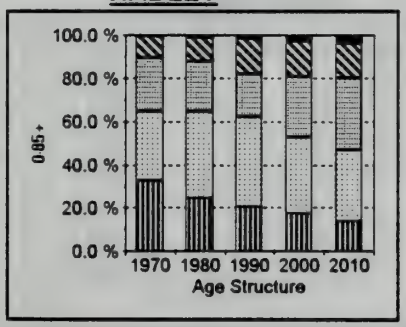

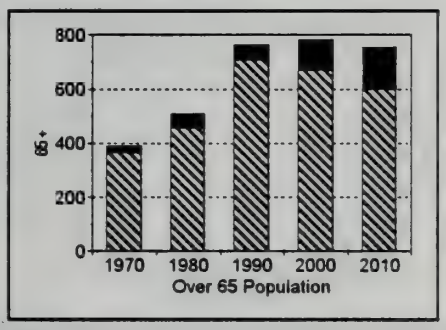

HADLEY	TOWN
FIPS: 25 015 040	
Land Area (sq. km.) : 60.36	
1990 Census Information:	
# of Households: 1,624	
'89 Median HH Income : $36,864	

YEAR	AGES 0-19	AGES 20-44	AGES 45-64	AGES 65-84	AGES 85+	ALL AGES
1970	1,236	1,198	925	364	27	3,750
1980	1,023	1,650	946	454	52	4,125
1990	875	1,772	821	705	58	4,231
2000	720	1,421	1,120	668	112	4,041
2010	544	1,248	1,270	598	156	3,816

*See legend, pg. C1

Prepared by MISER, 128 Thompson Hall, UMass, Amherst 01003

CITY/TOWN Summary Graphs and Tables*

HATFIELD

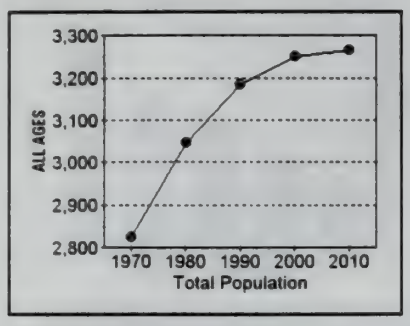

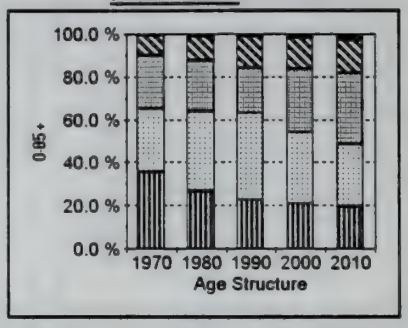

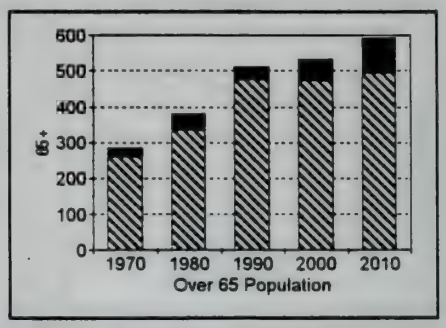

HATFIELD	TOWN
FIPS: 25 015 045	
Land Area (sq. km.) : 41.49	
1990 Census Information:	
# of Households: 1,258	
'89 Median HH Income : $38,864	

YEAR	AGES 0-19	AGES 20-44	AGES 45-64	AGES 65-84	AGES 85+	ALL AGES
1970	1,011	833	696	260	25	2,825
1980	818	1,133	714	336	44	3,045
1990	735	1,275	663	478	33	3,184
2000	695	1,065	955	474	61	3,250
2010	650	938	1,084	496	97	3,265

HUNTINGTON

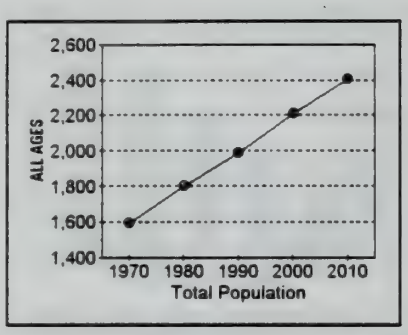

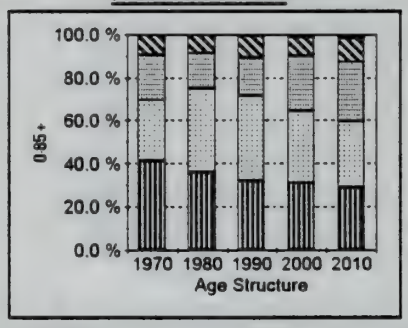

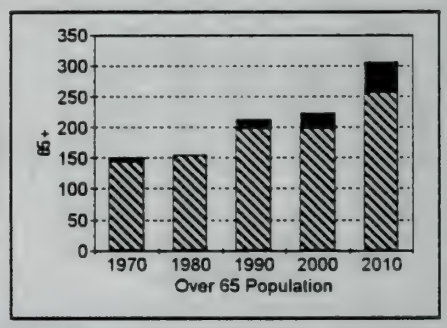

HUNTINGTON	TOWN
FIPS: 25 015 050	
Land Area (sq. km.) : 69.00	
1990 Census Information:	
# of Households: 718	
'89 Median HH Income : $33,438	

YEAR	AGES 0-19	AGES 20-44	AGES 45-64	AGES 65-84	AGES 85+	ALL AGES
1970	658	450	334	145	6	1,593
1980	652	698	296	154	0	1,800
1990	636	788	351	199	13	1,987
2000	685	741	558	199	25	2,208
2010	696	739	663	256	50	2,404

MIDDLEFIELD

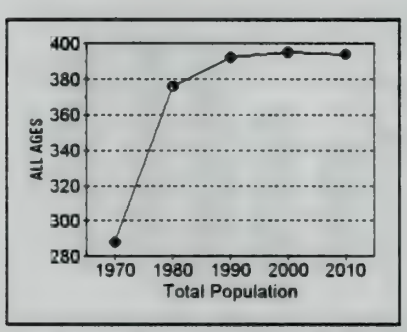

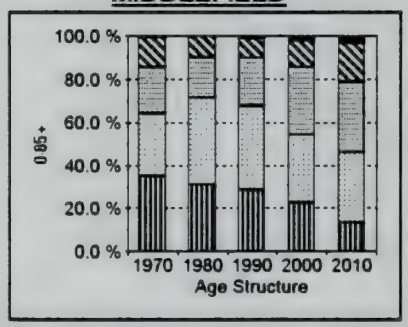

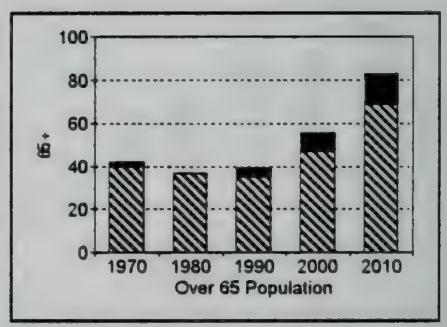

MIDDLEFIELD	TOWN
FIPS: 25 015 055	
Land Area (sq. km.) : 62.57	
1990 Census Information:	
# of Households: 135	
'89 Median HH Income : $36,319	

YEAR	AGES 0-19	AGES 20-44	AGES 45-64	AGES 65-84	AGES 85+	ALL AGES
1970	101	84	61	40	2	288
1980	118	151	70	37	0	376
1990	112	154	87	35	4	392
2000	90	125	124	47	9	395
2010	54	128	129	69	14	394

*See legend, pg. C1

CITY/TOWN Summary Graphs and Tables*

NORTHAMPTON

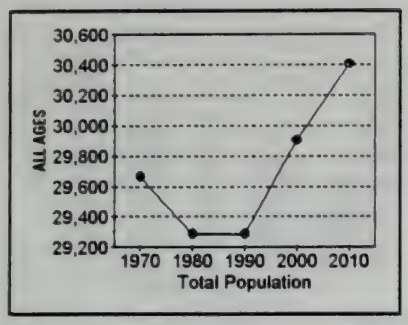

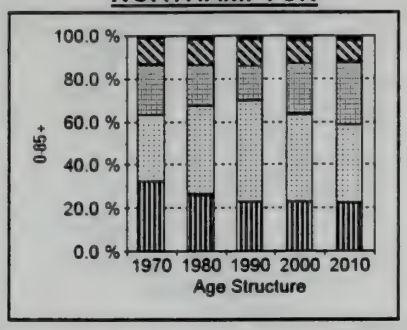

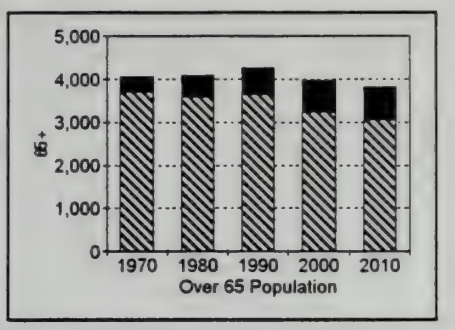

NORTHAMPTON CITY
FIPS: 25 015 060
Land Area (sq. km.) : 89.25
1990 Census Information:
# of Households: 11,151
'89 Median HH Income : $31,097

YEAR	AGES 0-19	AGES 20-44	AGES 45-64	AGES 65-84	AGES 85+	ALL AGES
1970	9,650	9,088	6,875	3,715	336	29,664
1980	7,711	12,022	5,456	3,576	521	29,286
1990	6,762	13,617	4,643	3,648	619	29,289
2000	6,889	12,082	6,960	3,245	728	29,904
2010	6,832	10,916	8,850	3,065	746	30,409

PELHAM

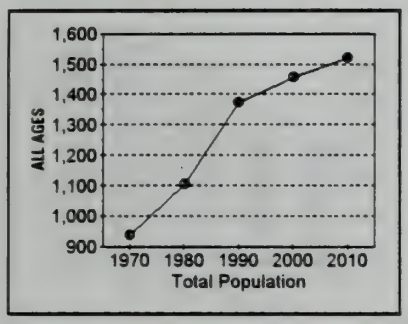

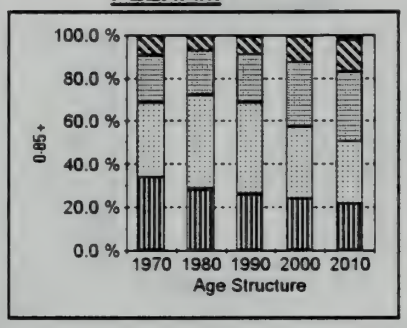

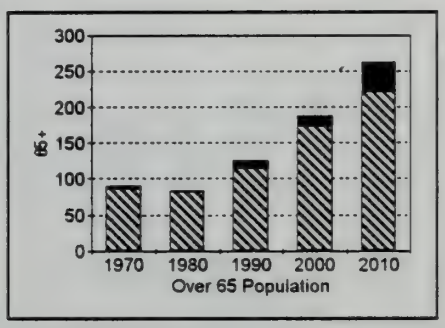

PELHAM TOWN
FIPS: 25 015 065
Land Area (sq. km.) : 64.92
1990 Census Information:
# of Households: 487
'89 Median HH Income : $49,050

YEAR	AGES 0-19	AGES 20-44	AGES 45-64	AGES 65-84	AGES 85+	ALL AGES
1970	318	324	205	86	4	937
1980	315	483	223	83	0	1,104
1990	356	587	302	115	11	1,371
2000	350	487	433	173	14	1,457
2010	329	441	488	221	41	1,520

PLAINFIELD

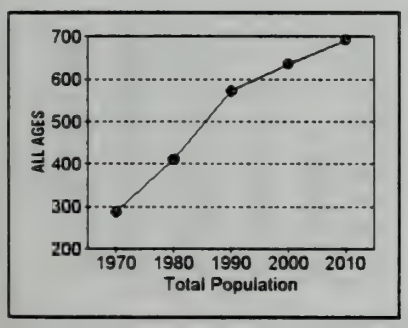

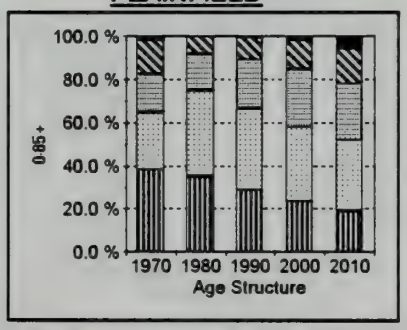

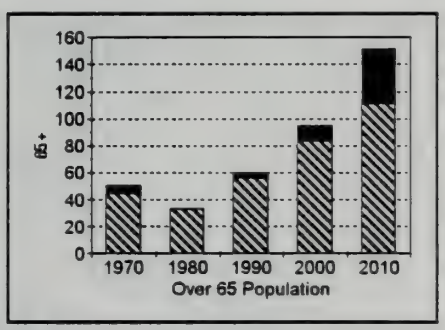

PLAINFIELD TOWN
FIPS: 25 015 070
Land Area (sq. km.) : 54.53
1990 Census Information:
# of Households: 217
'89 Median HH Income : $30,673

YEAR	AGES 0-19	AGES 20-44	AGES 45-64	AGES 65-84	AGES 85+	ALL AGES
1970	110	76	51	45	5	287
1980	145	163	70	33	0	411
1990	165	215	131	56	4	571
2000	151	217	172	84	11	635
2010	134	227	179	111	41	692

*See legend, pg. C1

Prepared by MISER, 128 Thompson Hall, UMass, Amherst 01003

CITY/TOWN Summary Graphs and Tables*

SOUTHAMPTON

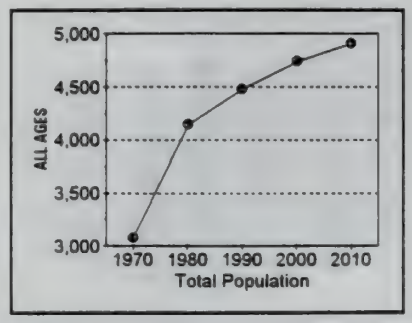

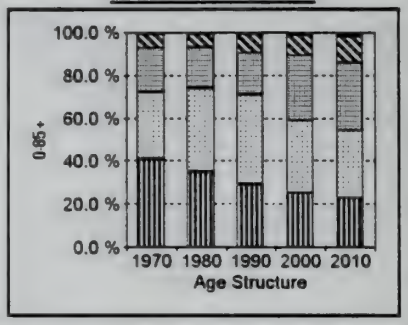

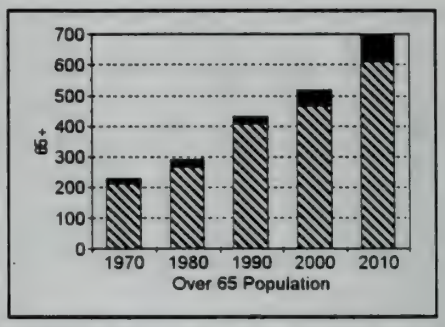

SOUTHAMPTON	TOWN
FIPS: 25 015 075	
Land Area (sq. km.) : 72.91	
1990 Census Information:	
# of Households: 1,541	
'89 Median HH Income : $45,132	

YEAR	AGES 0-19	AGES 20-44	AGES 45-64	AGES 65-84	AGES 85+	ALL AGES
1970	1,260	960	620	214	15	3,069
1980	1,456	1,607	785	267	22	4,137
1990	1,313	1,871	863	407	24	4,478
2000	1,203	1,597	1,422	467	53	4,742
2010	1,126	1,535	1,551	611	85	4,908

SOUTH HADLEY

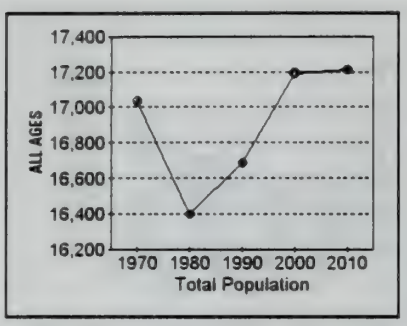

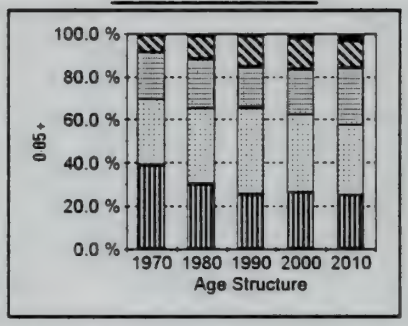

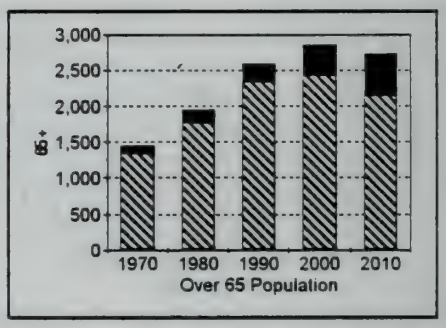

SOUTH HADLEY	TOWN
FIPS: 25 015 080	
Land Area (sq. km.) : 45.86	
1990 Census Information:	
# of Households: 5,865	
'89 Median HH Income : $38,694	

YEAR	AGES 0-19	AGES 20-44	AGES 45-64	AGES 65-84	AGES 85+	ALL AGES
1970	6,653	5,193	3,735	1,337	115	17,033
1980	4,969	5,767	3,718	1,764	181	16,399
1990	4,250	6,688	3,164	2,346	237	16,685
2000	4,509	6,198	3,637	2,433	413	17,190
2010	4,339	5,605	4,530	2,143	593	17,210

WARE

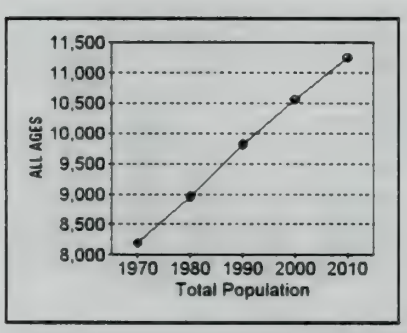

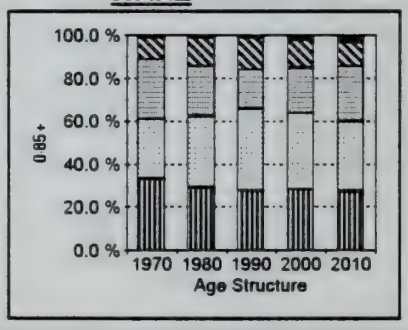

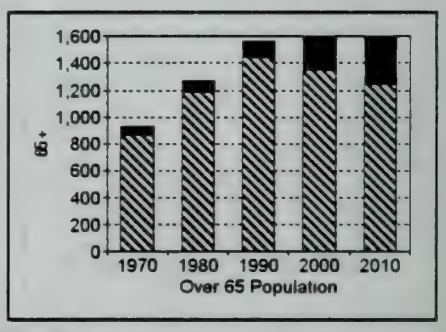

WARE	TOWN
FIPS: 25 015 085	
Land Area (sq. km.) : 89.12	
1990 Census Information:	
# of Households: 3,794	
'89 Median HH Income : $29,425	

YEAR	AGES 0-19	AGES 20-44	AGES 45-64	AGES 65-84	AGES 85+	ALL AGES
1970	2,743	2,258	2,257	864	65	8,187
1980	2,629	2,973	2,080	1,187	84	8,953
1990	2,728	3,750	1,762	1,446	122	9,808
2000	2,997	3,731	2,225	1,346	253	10,552
2010	3,087	3,671	2,895	1,240	356	11,249

*See legend, pg. C1

CITY/TOWN Summary Graphs and Tables*

WESTHAMPTON

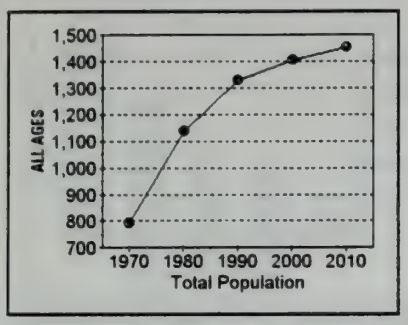

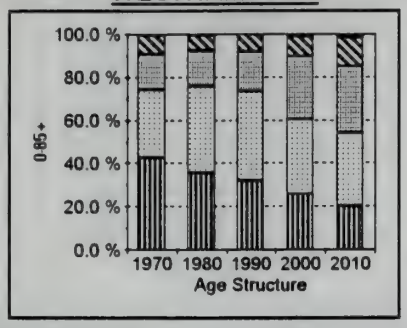

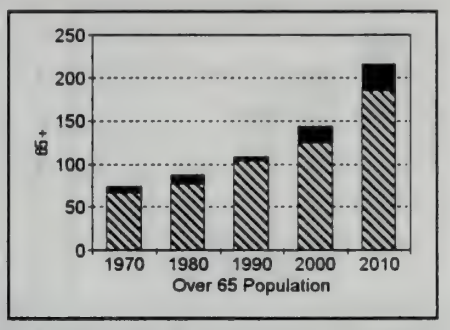

WESTHAMPTON TOWN
FIPS: 25 015 090
Land Area (sq. km.) : 70.30
1990 Census Information:
# of Households: 438
'89 Median HH Income : $44,423

YEAR	AGES 0-19	AGES 20-44	AGES 45-64	AGES 65-84	AGES 85+	ALL AGES
1970	340	246	133	67	7	793
1980	405	456	188	78	10	1,137
1990	425	548	246	104	4	1,327
2000	366	479	416	125	19	1,405
2010	297	489	451	185	32	1,454

WILLIAMSBURG

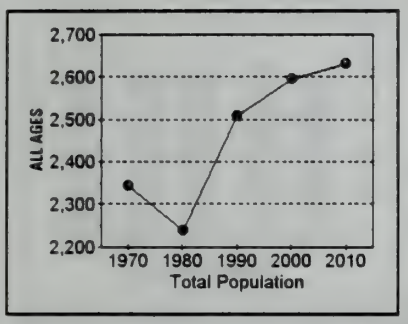

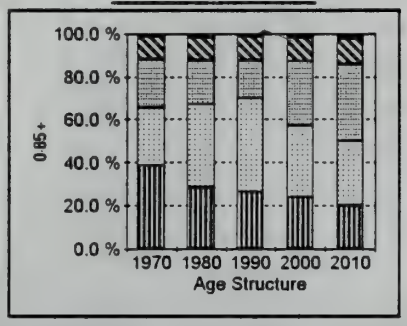

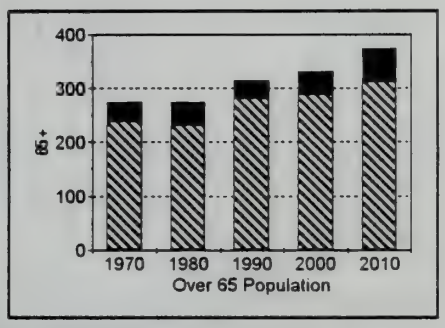

WILLIAMSBURG TOWN
FIPS: 25 015 095
Land Area (sq. km.) : 66.37
1990 Census Information:
# of Households: 912
'89 Median HH Income : $40,170

YEAR	AGES 0-19	AGES 20-44	AGES 45-64	AGES 65-84	AGES 85+	ALL AGES
1970	907	631	530	239	35	2,342
1980	538	867	457	231	44	2,237
1990	662	1,098	434	281	34	2,509
2000	625	861	776	287	44	2,593
2010	530	787	939	313	60	2,629

WORTHINGTON

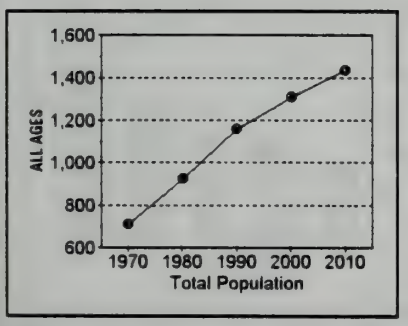

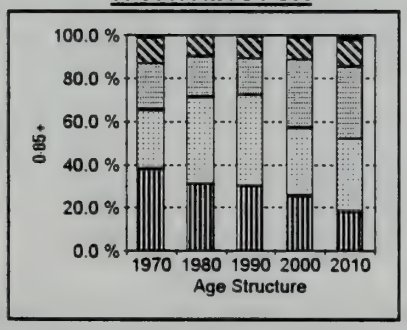

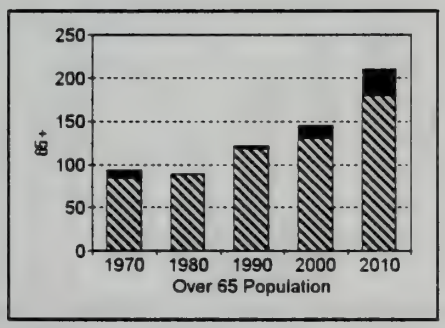

WORTHINGTON TOWN
FIPS: 25 015 100
Land Area (sq. km.) : 83.04
1990 Census Information:
# of Households: 415
'89 Median HH Income : $37,950

YEAR	AGES 0-19	AGES 20-44	AGES 45-64	AGES 65-84	AGES 85+	ALL AGES
1970	271	194	154	84	9	712
1980	291	367	177	89	0	924
1990	349	485	200	119	3	1,156
2000	336	412	416	131	15	1,310
2010	265	482	478	179	31	1,435

*See legend, pg. C1

Prepared by MISER, 128 Thompson Hall, UMass, Amherst 01003

CITY/TOWN Summary Graphs and Tables*

ACTON

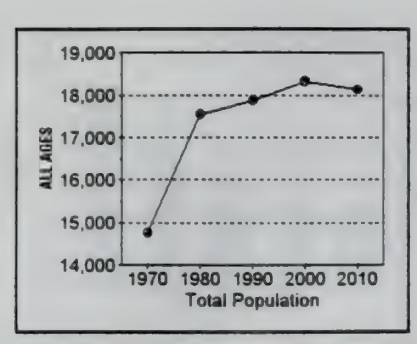

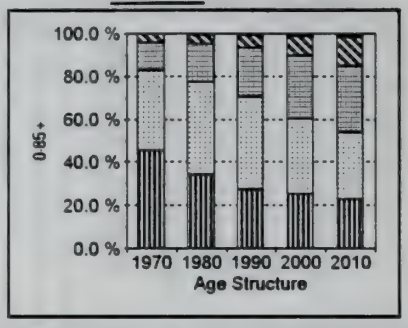

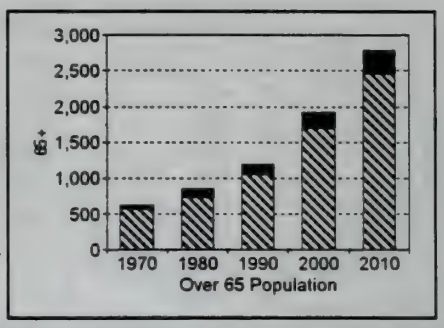

ACTON	TOWN
FIPS: 25 017 005	
Land Area (sq. km.) : 51.74	
1990 Census Information:	
# of Households: 6,574	
'89 Median HH Income : $61,394	

YEAR	AGES 0-19	AGES 20-44	AGES 45-64	AGES 65-84	AGES 85+	ALL AGES
1970	6,698	5,527	1,913	573	59	14,770
1980	6,005	7,552	3,124	730	133	17,544
1990	4,909	7,698	4,071	1,046	147	17,871
2000	4,632	6,388	5,390	1,692	223	18,325
2010	4,192	5,576	5,583	2,454	330	18,135

ARLINGTON

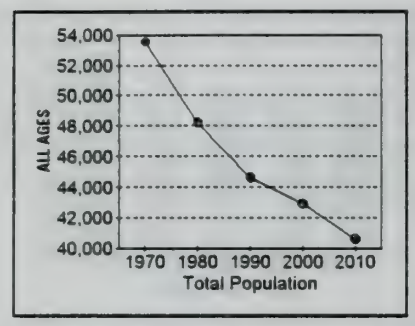

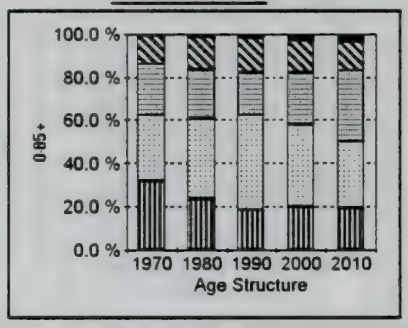

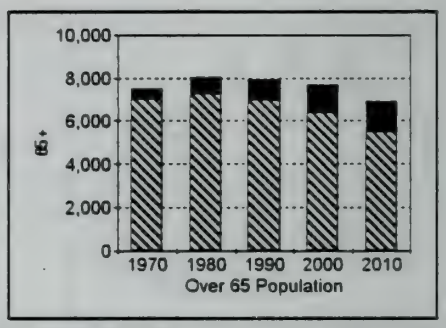

ARLINGTON	TOWN
FIPS: 25 017 010	
Land Area (sq. km.) : 13.43	
1990 Census Information:	
# of Households: 18,848	
'89 Median HH Income : $43,309	

YEAR	AGES 0-19	AGES 20-44	AGES 45-64	AGES 65-84	AGES 85+	ALL AGES
1970	17,058	16,328	12,627	7,021	490	53,524
1980	11,394	18,065	10,728	7,286	746	48,219
1990	8,321	19,596	8,807	6,965	941	44,630
2000	8,649	16,163	10,405	6,353	1,322	42,892
2010	7,977	12,273	13,437	5,500	1,388	40,575

ASHBY

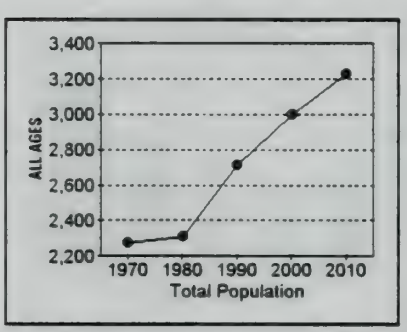

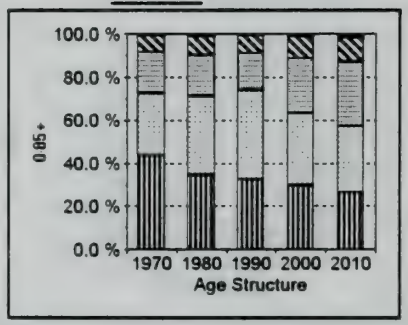

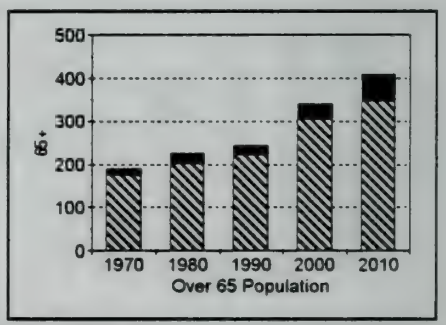

ASHBY	TOWN
FIPS: 25 017 015	
Land Area (sq. km.) : 61.63	
1990 Census Information:	
# of Households: 885	
'89 Median HH Income : $46,250	

YEAR	AGES 0-19	AGES 20-44	AGES 45-64	AGES 65-84	AGES 85+	ALL AGES
1970	995	652	436	176	15	2,274
1980	798	851	437	201	24	2,311
1990	883	1,135	453	223	20	2,714
2000	893	1,002	765	305	35	3,000
2010	860	997	965	346	62	3,230

*See legend, pg. C1

Prepared by MISER, 128 Thompson Hall, UMass, Amherst 01003

CITY/TOWN Summary Graphs and Tables*

ASHLAND

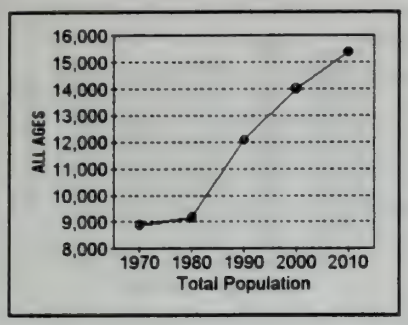

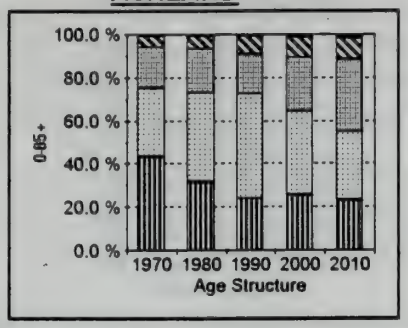

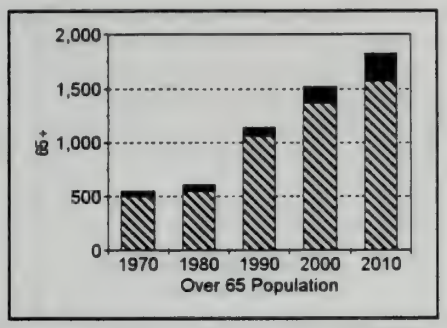

ASHLAND	TOWN
FIPS: 25 017 020	
Land Area (sq. km.) : 32.23	
1990 Census Information:	
# of Households: 4,623	
'89 Median HH Income : $51,173	

YEAR	AGES 0-19	AGES 20-44	AGES 45-64	AGES 65-84	AGES 85+	ALL AGES
1970	3,861	2,820	1,650	502	49	8,882
1980	2,890	3,812	1,853	545	65	9,165
1990	2,935	5,822	2,170	1,061	78	12,066
2000	3,590	5,396	3,496	1,367	152	14,001
2010	3,573	4,874	5,104	1,561	262	15,374

AYER

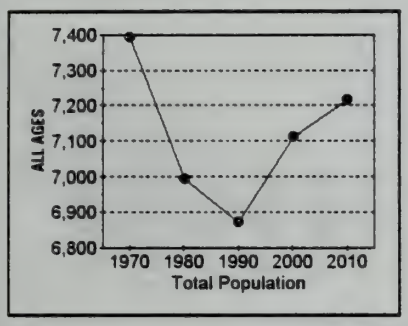

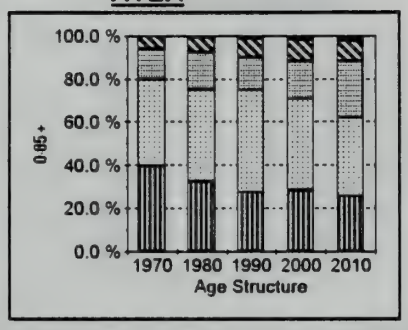

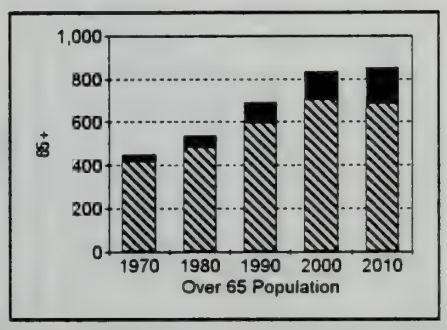

AYER	TOWN
FIPS: 25 017 025	
Land Area (sq. km.) : 23.36	
1990 Census Information:	
# of Households: 2,774	
'89 Median HH Income : $29,326	

YEAR	AGES 0-19	AGES 20-44	AGES 45-64	AGES 65-84	AGES 85+	ALL AGES
1970	2,922	2,994	1,031	416	30	7,393
1980	2,283	2,965	1,206	483	56	6,993
1990	1,897	3,254	1,029	599	92	6,871
2000	2,020	3,014	1,245	701	131	7,111
2010	1,855	2,637	1,874	683	166	7,215

BEDFORD

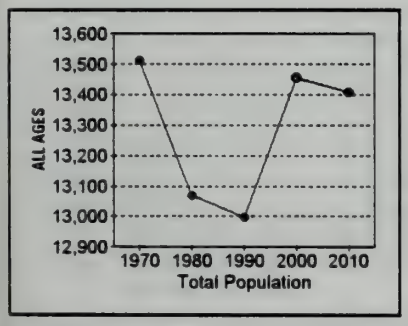

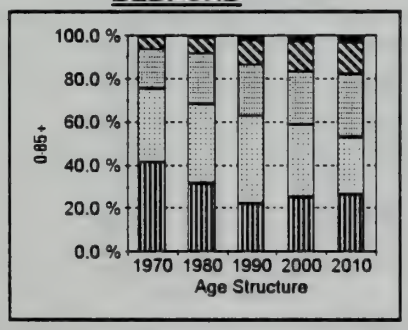

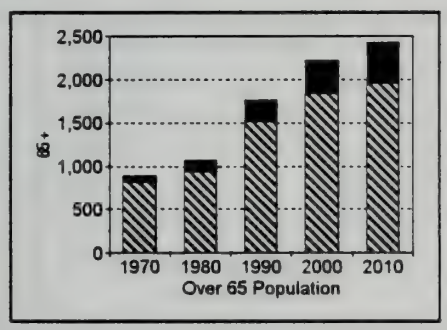

BEDFORD	TOWN
FIPS: 25 017 030	
Land Area (sq. km.) : 35.59	
1990 Census Information:	
# of Households: 4,540	
'89 Median HH Income : $57,561	

YEAR	AGES 0-19	AGES 20-44	AGES 45-64	AGES 65-84	AGES 85+	ALL AGES
1970	5,594	4,592	2,443	820	64	13,513
1980	4,124	4,811	3,065	929	138	13,067
1990	2,895	5,263	3,071	1,517	250	12,996
2000	3,385	4,512	3,343	1,840	376	13,456
2010	3,531	3,561	3,886	1,949	481	13,408

*See legend, pg. C1

Prepared by MISER, 128 Thompson Hall, UMass, Amherst 01003

CITY/TOWN Summary Graphs and Tables*

BELMONT

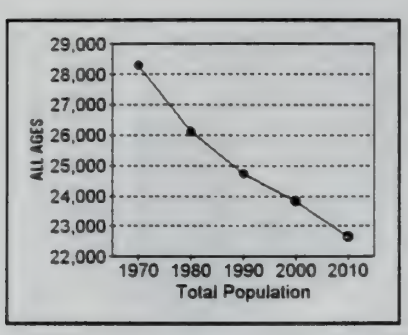

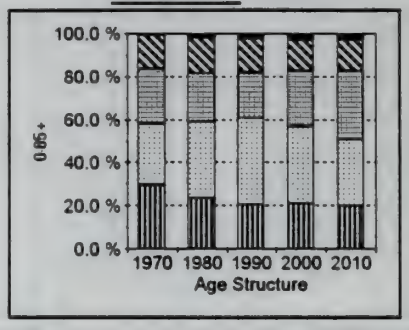

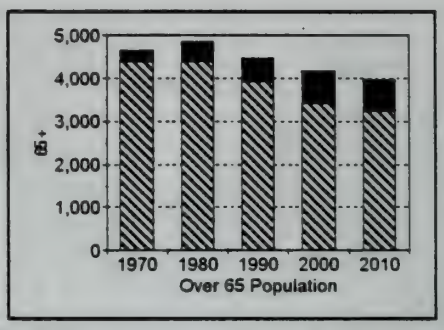

BELMONT	TOWN
FIPS: 25 017 035	
Land Area (sq. km.) : 12.06	
1990 Census Information:	
# of Households: 9,614	
'89 Median HH Income : $53,488	

YEAR	AGES 0-19	AGES 20-44	AGES 45-64	AGES 65-84	AGES 85+	ALL AGES
1970	8,413	7,990	7,218	4,379	285	28,285
1980	6,188	9,193	5,870	4,394	455	26,100
1990	5,073	9,945	5,216	3,905	581	24,720
2000	5,091	8,475	6,075	3,413	767	23,821
2010	4,514	6,987	7,193	3,231	733	22,658

BILLERICA

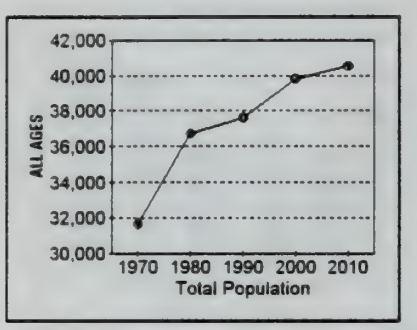

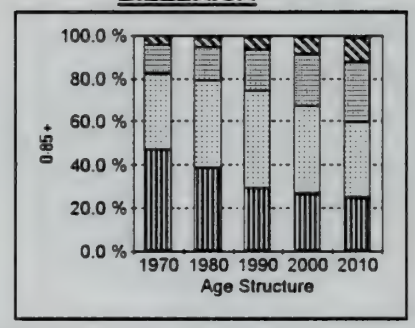

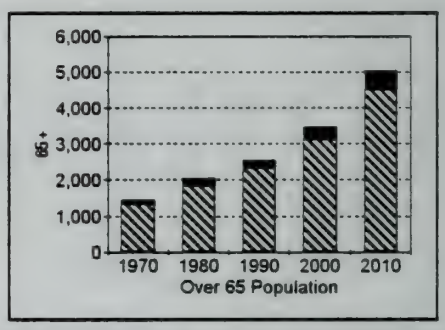

BILLERICA	TOWN
FIPS: 25 017 040	
Land Area (sq. km.) : 67.05	
1990 Census Information:	
# of Households: 11,687	
'89 Median HH Income : $50,210	

YEAR	AGES 0-19	AGES 20-44	AGES 45-64	AGES 65-84	AGES 85+	ALL AGES
1970	14,849	11,141	4,227	1,334	97	31,648
1980	14,191	14,844	5,647	1,837	208	36,727
1990	10,968	16,912	7,188	2,322	219	37,609
2000	10,655	16,068	9,617	3,113	370	39,823
2010	10,103	13,995	11,410	4,514	518	40,540

BOXBOROUGH

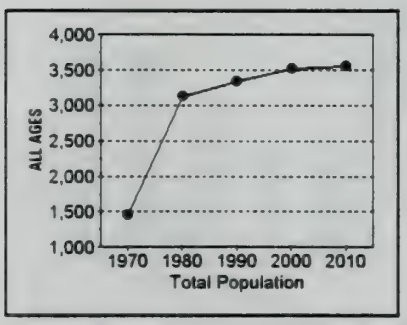

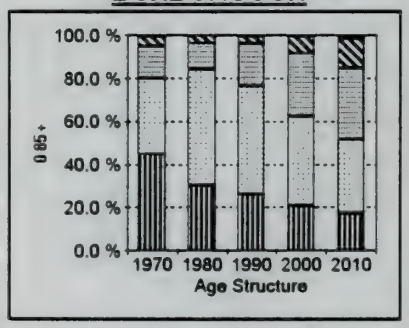

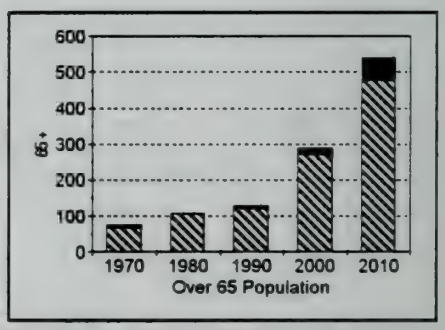

BOXBOROUGH	TOWN
FIPS: 25 017 045	
Land Area (sq. km.) : 26.85	
1990 Census Information:	
# of Households: 1,348	
'89 Median HH Income : $51,330	

YEAR	AGES 0-19	AGES 20-44	AGES 45-64	AGES 65-84	AGES 85+	ALL AGES
1970	653	511	213	69	5	1,451
1980	949	1,682	382	107	0	3,120
1990	877	1,684	653	120	9	3,343
2000	739	1,462	1,036	270	17	3,524
2010	620	1,217	1,181	477	63	3,558

*See legend, pg. C1

CITY/TOWN Summary Graphs and Tables*

BURLINGTON

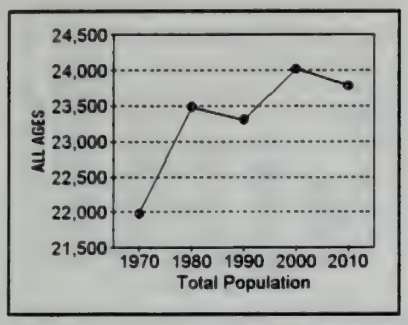

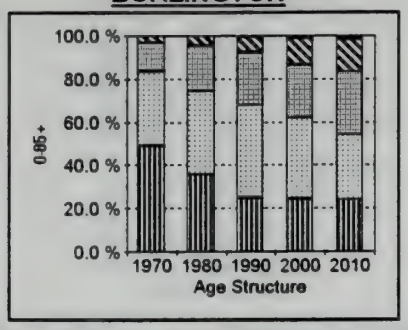

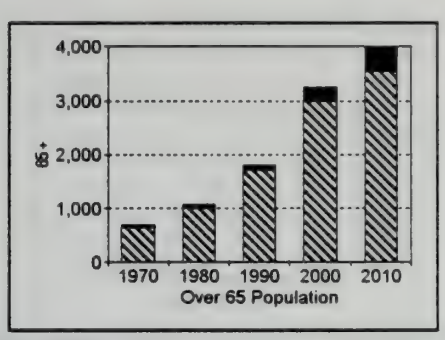

BURLINGTON TOWN
FIPS: 25 017 050
Land Area (sq. km.) : 30.59
1990 Census Information:
# of Households: 7,864
'89 Median HH Income : $55,952

YEAR	AGES 0-19	AGES 20-44	AGES 45-64	AGES 65-84	AGES 85+	ALL AGES
1970	10,821	7,519	2,951	646	43	21,980
1980	8,482	8,979	4,951	1,008	66	23,486
1990	5,833	9,972	5,681	1,702	114	23,302
2000	5,893	8,957	5,915	2,994	253	24,012
2010	5,766	7,172	6,858	3,532	449	23,777

CAMBRIDGE

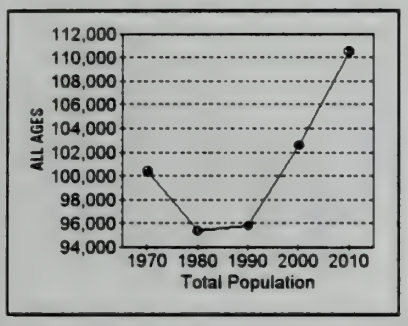

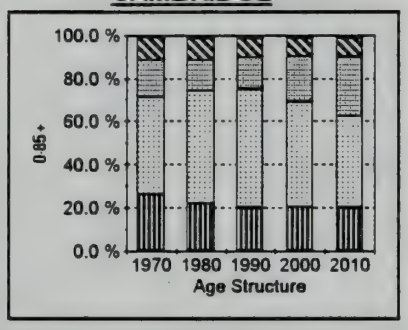

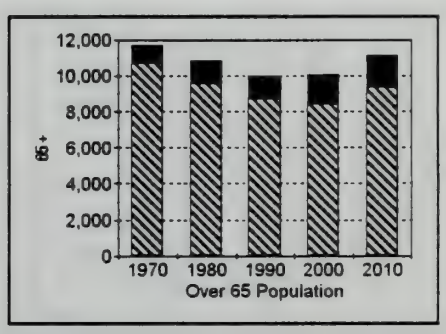

CAMBRIDGE CITY
FIPS: 25 017 055
Land Area (sq. km.) : 16.67
1990 Census Information:
# of Households: 39,337
'89 Median HH Income : $33,140

YEAR	AGES 0-19	AGES 20-44	AGES 45-64	AGES 65-84	AGES 85+	ALL AGES
1970	26,384	45,150	17,127	10,726	974	100,361
1980	21,023	49,820	13,608	9,578	1,293	95,322
1990	19,268	52,812	13,747	8,692	1,283	95,802
2000	21,057	50,009	21,451	8,431	1,614	102,562
2010	22,073	47,026	30,262	9,360	1,768	110,489

CARLISLE

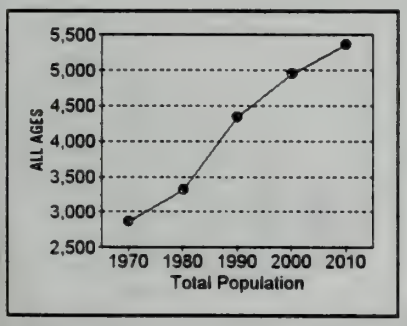

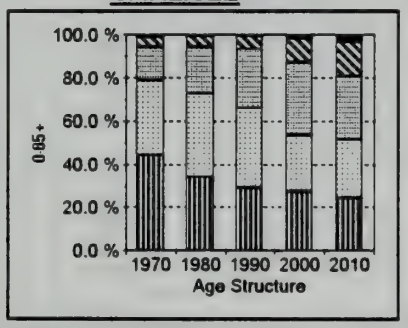

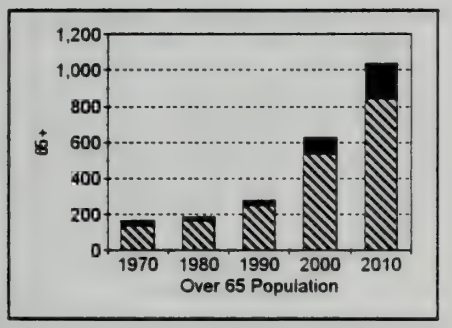

CARLISLE TOWN
FIPS: 25 017 060
Land Area (sq. km.) : 39.79
1990 Census Information:
# of Households: 1,451
'89 Median HH Income : $83,985

YEAR	AGES 0-19	AGES 20-44	AGES 45-64	AGES 65-84	AGES 85+	ALL AGES
1970	1,273	993	443	134	28	2,871
1980	1,137	1,273	709	167	20	3,306
1990	1,271	1,597	1,183	253	29	4,333
2000	1,362	1,291	1,667	537	87	4,944
2010	1,324	1,441	1,559	838	198	5,360

*See legend, pg. C1

Prepared by MISER, 128 Thompson Hall, UMass, Amherst 01003

CITY/TOWN Summary Graphs and Tables*

CHELMSFORD

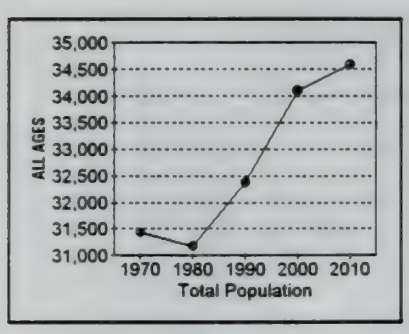

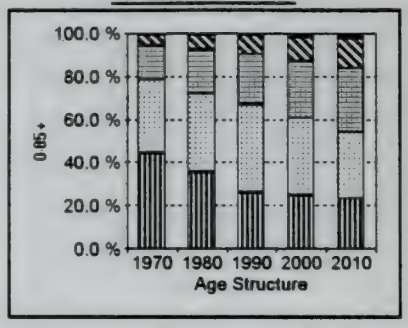

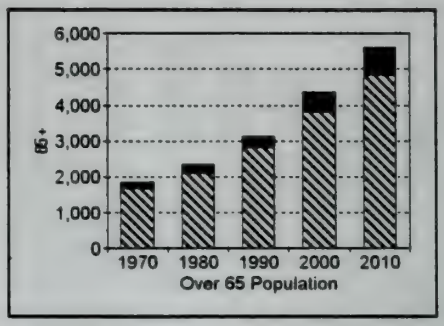

CHELMSFORD	TOWN
FIPS: 25 017 065	
Land Area (sq. km.) : 58.67	
1990 Census Information:	
# of Households: 11,453	
'89 Median HH Income : $53,971	

YEAR	AGES 0-19	AGES 20-44	AGES 45-64	AGES 65-84	AGES 85+	ALL AGES
1970	14,047	10,598	4,940	1,660	187	31,432
1980	11,168	11,279	6,369	2,109	249	31,174
1990	8,487	13,216	7,564	2,814	302	32,383
2000	8,530	12,194	8,998	3,817	562	34,101
2010	8,170	10,649	10,158	4,828	791	34,596

CONCORD

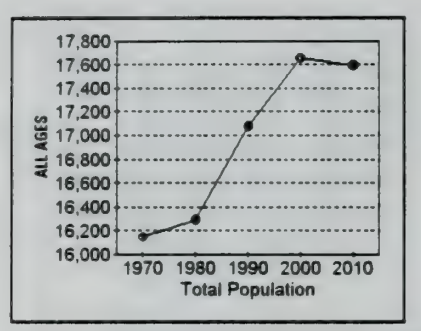

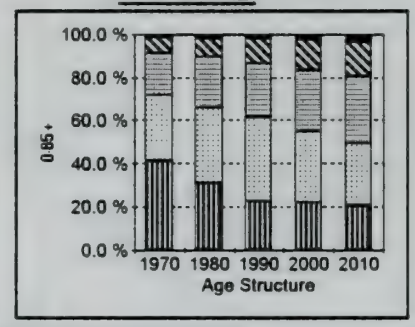

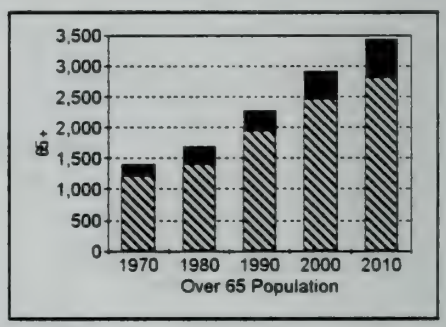

CONCORD	TOWN
FIPS: 25 017 070	
Land Area (sq. km.) : 64.54	
1990 Census Information:	
# of Households: 5,696	
'89 Median HH Income : $69,917	

YEAR	AGES 0-19	AGES 20-44	AGES 45-64	AGES 65-84	AGES 85+	ALL AGES
1970	6,697	4,928	3,125	1,225	173	16,148
1980	5,082	5,653	3,858	1,412	288	16,293
1990	3,886	6,620	4,304	1,935	331	17,076
2000	3,917	5,776	5,051	2,453	458	17,655
2010	3,646	5,043	5,482	2,809	617	17,597

DRACUT

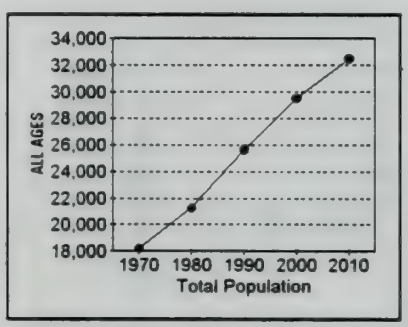

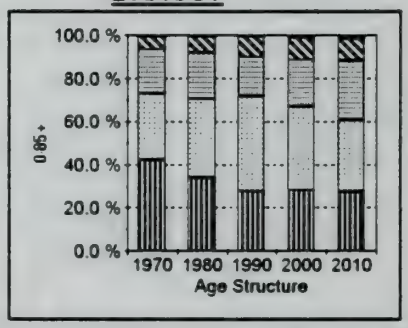

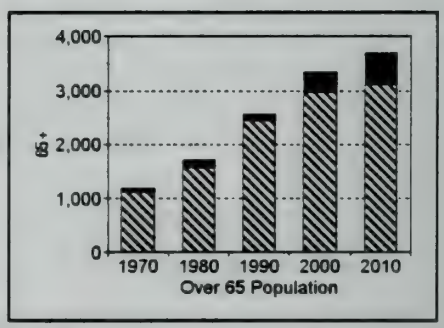

DRACUT	TOWN
FIPS: 25 017 075	
Land Area (sq. km.) : 54.13	
1990 Census Information:	
# of Households: 9,019	
'89 Median HH Income : $45,165	

YEAR	AGES 0-19	AGES 20-44	AGES 45-64	AGES 65-84	AGES 85+	ALL AGES
1970	7,688	5,621	3,712	1,107	86	18,214
1980	7,199	7,786	4,561	1,569	134	21,249
1990	7,124	11,289	4,609	2,443	129	25,594
2000	8,406	11,434	6,331	2,970	362	29,503
2010	8,956	10,753	9,069	3,115	591	32,484

*See legend, pg. C1

Prepared by MISER, 128 Thompson Hall, UMass, Amherst 01003

CITY/TOWN Summary Graphs and Tables*

DUNSTABLE

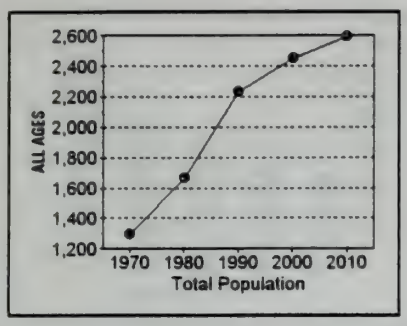

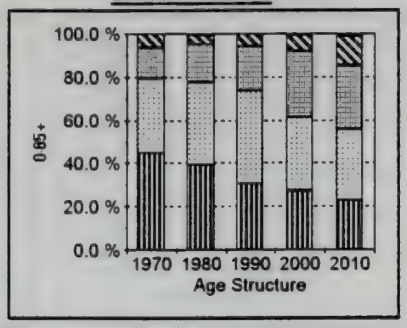

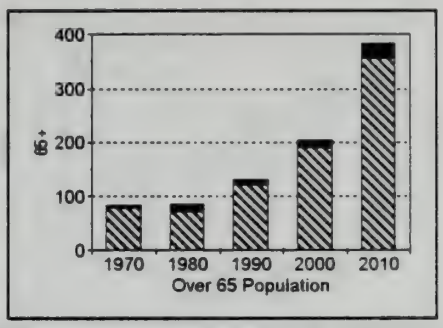

DUNSTABLE	TOWN
FIPS: 25 017 080	
Land Area (sq. km.) : 42.86	
1990 Census Information:	
# of Households: 692	
'89 Median HH Income : $62,515	

YEAR	AGES 0-19	AGES 20-44	AGES 45-64	AGES 65-84	AGES 85+	ALL AGES
1970	578	447	183	79	5	1,292
1980	657	632	288	72	13	1,662
1990	684	967	454	121	9	2,235
2000	675	831	739	189	16	2,450
2010	598	848	768	355	28	2,597

EVERETT

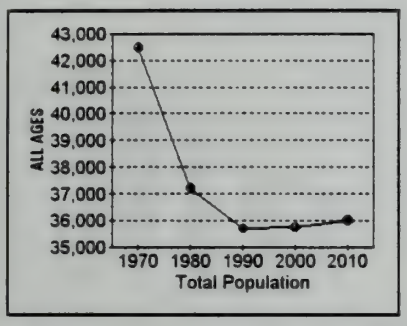

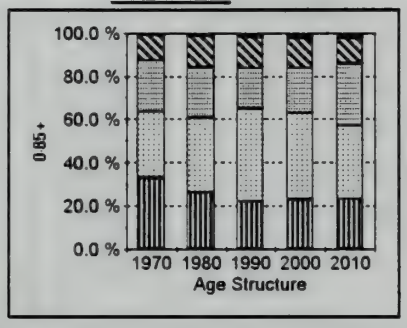

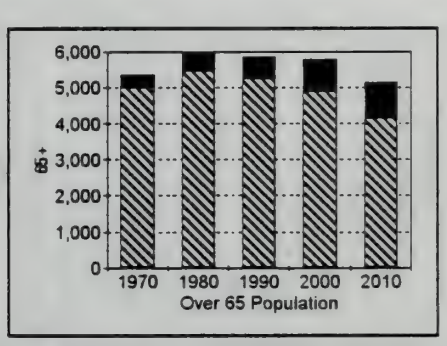

EVERETT	CITY
FIPS: 25 017 085	
Land Area (sq. km.) : 8.76	
1990 Census Information:	
# of Households: 14,458	
'89 Median HH Income : $30,786	

YEAR	AGES 0-19	AGES 20-44	AGES 45-64	AGES 65-84	AGES 85+	ALL AGES
1970	14,101	12,928	10,099	5,004	353	42,485
1980	9,828	12,867	8,538	5,459	503	37,195
1990	7,966	15,220	6,662	5,262	591	35,701
2000	8,302	14,202	7,459	4,900	889	35,752
2010	8,465	12,047	10,357	4,144	989	36,002

FRAMINGHAM

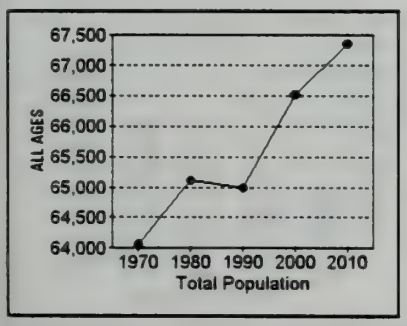

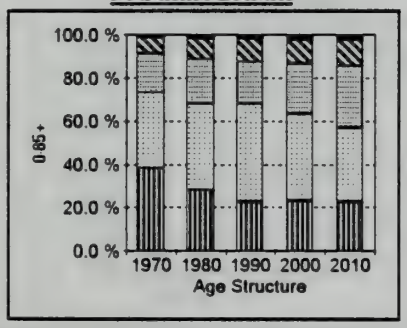

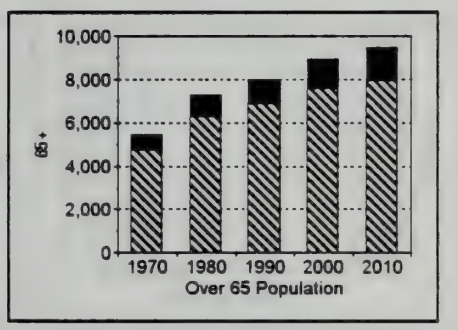

FRAMINGHAM	TOWN
FIPS: 25 017 090	
Land Area (sq. km.) : 65.06	
1990 Census Information:	
# of Households: 25,123	
'89 Median HH Income : $42,948	

YEAR	AGES 0-19	AGES 20-44	AGES 45-64	AGES 65-84	AGES 85+	ALL AGES
1970	24,693	22,351	11,545	4,760	699	64,048
1980	18,447	25,929	13,465	6,295	977	65,113
1990	14,831	29,429	12,737	6,876	1,115	64,988
2000	15,560	26,701	15,301	7,612	1,341	66,515
2010	15,338	23,068	19,448	7,922	1,573	67,349

*See legend, pg. C1

Prepared by MISER, 128 Thompson Hall, UMass, Amherst 01003

CITY/TOWN Summary Graphs and Tables*

GROTON

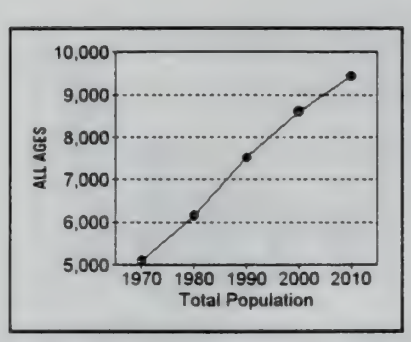

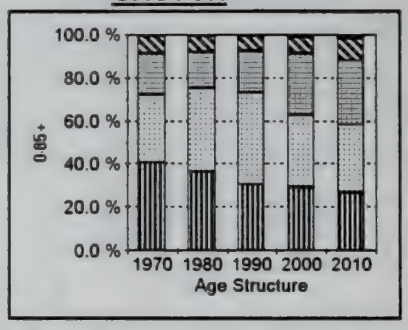

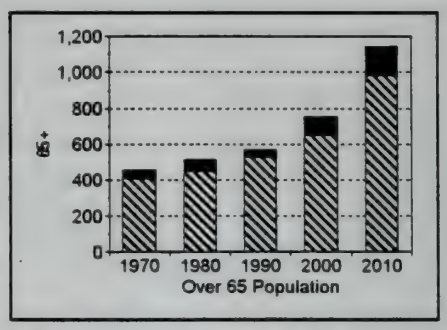

GROTON	TOWN
FIPS: 25 017 095	
Land Area (sq. km.) : 84.91	
1990 Census Information:	
# of Households: 2,566	
'89 Median HH Income : $55,169	

YEAR	AGES 0-19	AGES 20-44	AGES 45-64	AGES 65-84	AGES 85+	ALL AGES
1970	2,075	1,615	963	404	52	5,109
1980	2,246	2,375	1,021	449	63	6,154
1990	2,295	3,210	1,438	530	38	7,511
2000	2,509	2,896	2,444	651	106	8,606
2010	2,540	2,963	2,777	985	163	9,428

HOLLISTON

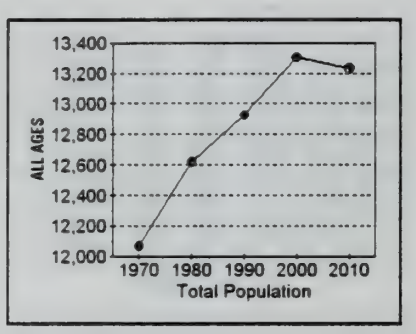

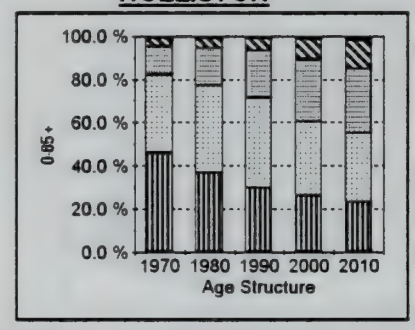

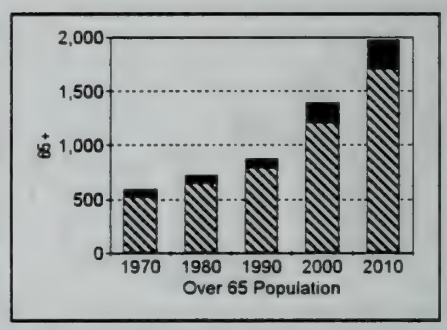

HOLLISTON	TOWN
FIPS: 25 017 100	
Land Area (sq. km.) : 48.45	
1990 Census Information:	
# of Households: 4,264	
'89 Median HH Income : $58,018	

YEAR	AGES 0-19	AGES 20-44	AGES 45-64	AGES 65-84	AGES 85+	ALL AGES
1970	5,582	4,336	1,563	516	72	12,069
1980	4,652	5,109	2,147	643	71	12,622
1990	3,879	5,391	2,789	786	81	12,926
2000	3,515	4,559	3,830	1,209	189	13,302
2010	3,110	4,215	3,930	1,697	282	13,234

HOPKINTON

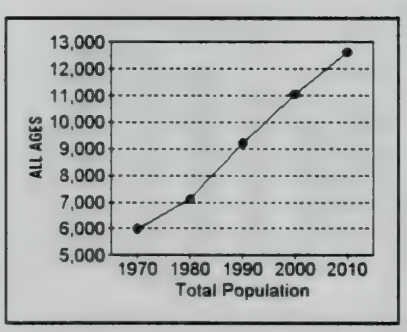

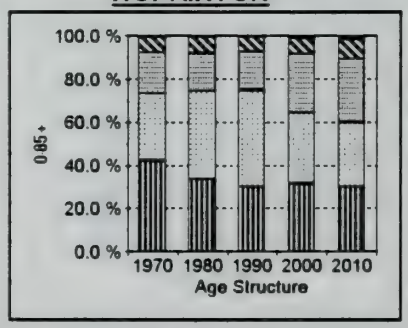

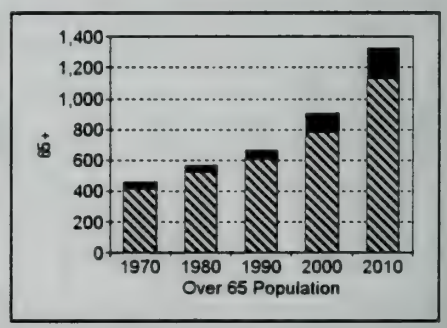

HOPKINTON	TOWN
FIPS: 25 017 105	
Land Area (sq. km.) : 68.79	
1990 Census Information:	
# of Households: 3,165	
'89 Median HH Income : $54,356	

YEAR	AGES 0-19	AGES 20-44	AGES 45-64	AGES 65-84	AGES 85+	ALL AGES
1970	2,523	1,866	1,134	415	43	5,981
1980	2,408	2,902	1,236	526	42	7,114
1990	2,779	4,098	1,651	608	55	9,191
2000	3,503	3,632	2,997	784	123	11,039
2010	3,814	3,759	3,704	1,131	199	12,607

*See legend, pg. C1

Prepared by MISER, 128 Thompson Hall, UMass, Amherst 01003

CITY/TOWN Summary Graphs and Tables*

HUDSON

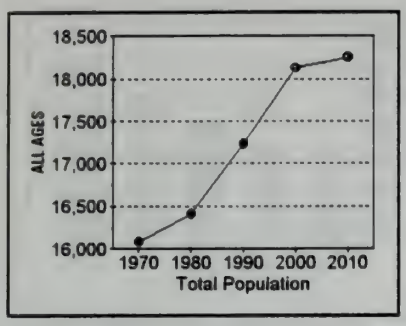

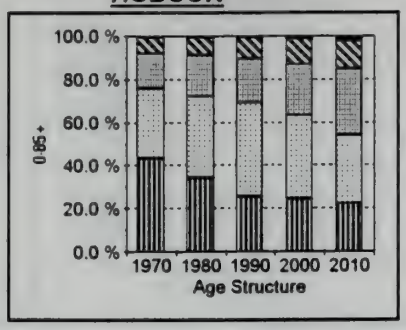

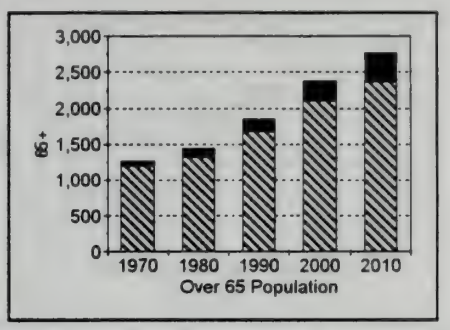

HUDSON	TOWN
FIPS: 25 017 110	
Land Area (sq. km.) : 29.80	
1990 Census Information:	
# of Households: 6,388	
'89 Median HH Income : $45,191	

YEAR	AGES 0-19	AGES 20-44	AGES 45-64	AGES 65-84	AGES 85+	ALL AGES
1970	6,992	5,202	2,628	1,187	75	16,084
1980	5,676	6,149	3,141	1,318	124	16,408
1990	4,422	7,486	3,480	1,673	172	17,233
2000	4,438	6,987	4,316	2,093	294	18,128
2010	4,070	5,791	5,616	2,366	411	18,254

LEXINGTON

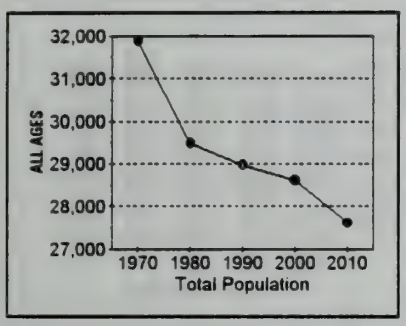

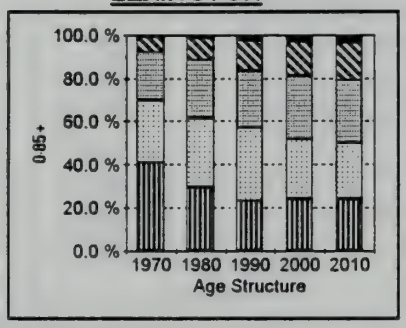

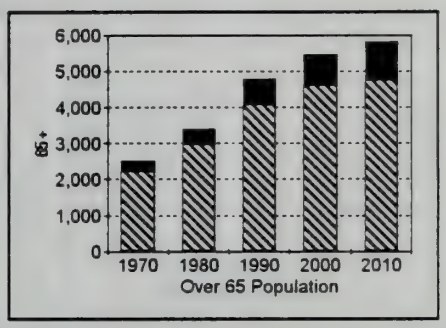

LEXINGTON	TOWN
FIPS: 25 017 115	
Land Area (sq. km.) : 42.48	
1990 Census Information:	
# of Households: 10,514	
'89 Median HH Income : $67,389	

YEAR	AGES 0-19	AGES 20-44	AGES 45-64	AGES 65-84	AGES 85+	ALL AGES
1970	13,092	9,167	7,127	2,213	287	31,886
1980	8,701	9,452	7,926	2,975	425	29,479
1990	6,799	9,747	7,632	4,091	705	28,974
2000	6,951	7,891	8,326	4,604	850	28,622
2010	6,718	7,072	8,022	4,732	1,066	27,610

LINCOLN

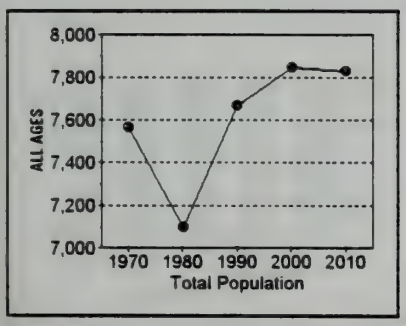

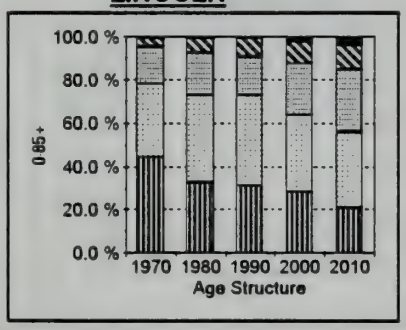

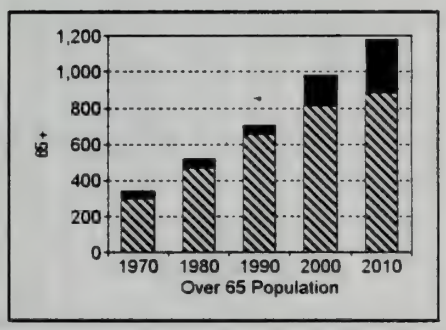

LINCOLN	TOWN
FIPS: 25 017 120	
Land Area (sq. km.) : 37.21	
1990 Census Information:	
# of Households: 2,603	
'89 Median HH Income : $57,512	

YEAR	AGES 0-19	AGES 20-44	AGES 45-64	AGES 65-84	AGES 85+	ALL AGES
1970	3,366	2,553	1,306	301	41	7,567
1980	2,340	2,836	1,402	473	47	7,098
1990	2,409	3,177	1,378	655	47	7,666
2000	2,222	2,784	1,862	810	170	7,848
2010	1,650	2,738	2,258	883	298	7,827

*See legend, pg. C1

Prepared by MISER, 128 Thompson Hall, UMass, Amherst 01003

CITY/TOWN Summary Graphs and Tables*

LITTLETON

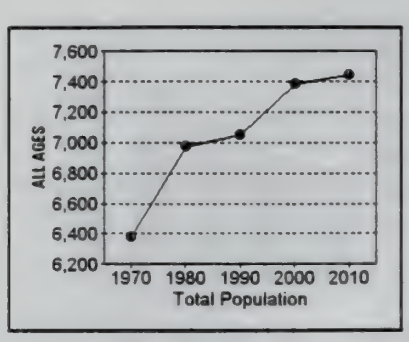

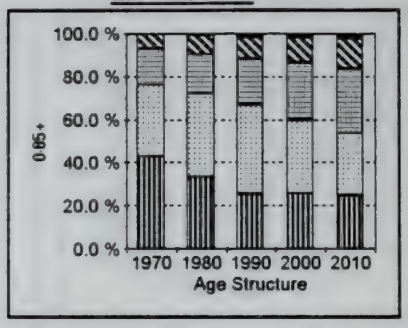

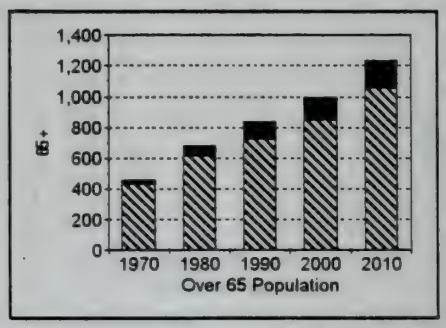

LITTLETON	TOWN
FIPS: 25 017 125	
Land Area (sq. km.) : 43.03	
1990 Census Information:	
# of Households: 2,513	
'89 Median HH Income : $51,425	

YEAR	AGES 0-19	AGES 20-44	AGES 45-64	AGES 65-84	AGES 85+	ALL AGES
1970	2,745	2,110	1,065	434	26	6,380
1980	2,348	2,678	1,262	612	70	6,970
1990	1,813	2,899	1,500	723	116	7,051
2000	1,923	2,493	1,969	847	152	7,384
2010	1,863	2,132	2,208	1,056	180	7,439

LOWELL

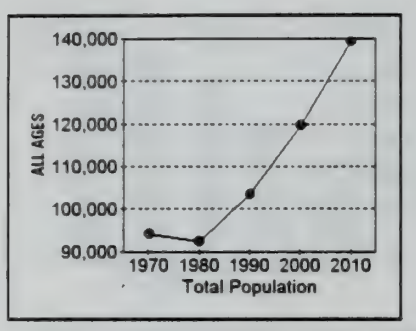

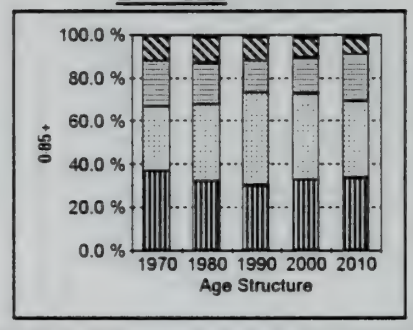

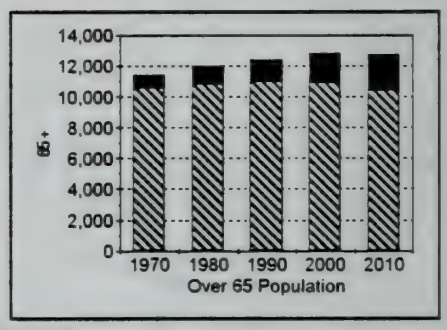

LOWELL	CITY
FIPS: 25 017 130	
Land Area (sq. km.) : 35.68	
1990 Census Information:	
# of Households: 36,930	
'89 Median HH Income : $29,351	

YEAR	AGES 0-19	AGES 20-44	AGES 45-64	AGES 65-84	AGES 85+	ALL AGES
1970	34,717	28,042	20,066	10,578	836	94,239
1980	29,854	32,678	17,854	10,800	1,232	92,418
1990	31,291	44,352	15,367	10,984	1,445	103,439
2000	39,149	47,937	19,689	10,891	1,965	119,631
2010	46,904	49,340	30,313	10,404	2,300	139,261

MALDEN

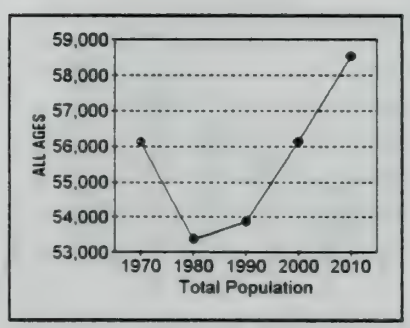

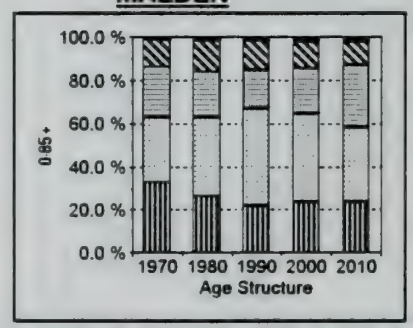

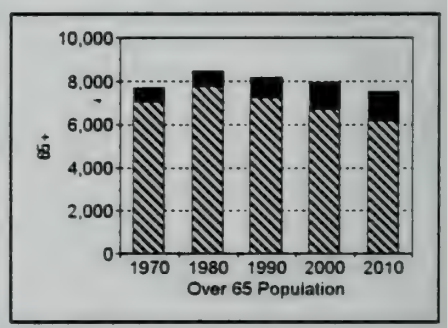

MALDEN	CITY
FIPS: 25 017 135	
Land Area (sq. km.) : 13.18	
1990 Census Information:	
# of Households: 21,813	
'89 Median HH Income : $34,344	

YEAR	AGES 0-19	AGES 20-44	AGES 45-64	AGES 65-84	AGES 85+	ALL AGES
1970	18,534	16,801	13,094	7,074	624	56,127
1980	14,143	19,474	11,274	7,737	758	53,386
1990	11,939	24,258	9,507	7,258	922	53,884
2000	13,381	23,053	11,741	6,695	1,263	56,133
2010	13,986	20,166	16,863	6,189	1,334	58,538

*See legend, pg. C1

Prepared by MISER, 128 Thompson Hall, UMass, Amherst 01003

CITY/TOWN Summary Graphs and Tables*

MARLBOROUGH

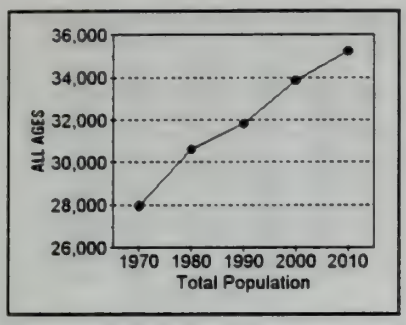

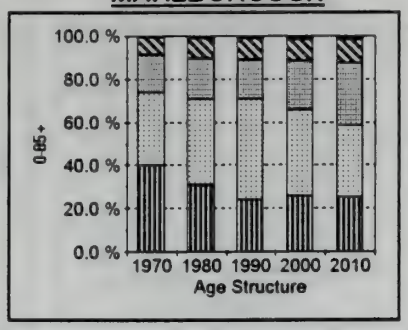

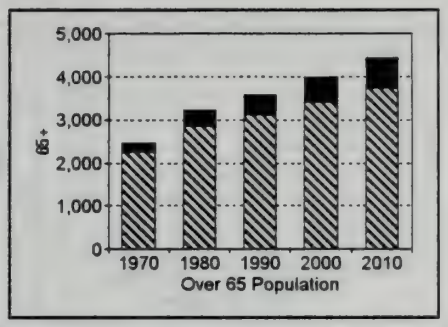

MARLBOROUGH	CITY
FIPS: 25 017 140	
Land Area (sq. km.) : 54.62	
1990 Census Information:	
# of Households: 12,152	
'89 Median HH Income : $41,315	

YEAR	AGES 0-19	AGES 20-44	AGES 45-64	AGES 65-84	AGES 85+	ALL AGES
1970	11,186	9,412	4,884	2,262	192	27,936
1980	9,475	12,203	5,706	2,849	384	30,617
1990	7,719	14,776	5,745	3,105	468	31,813
2000	8,736	13,572	7,525	3,398	614	33,845
2010	8,956	11,569	10,247	3,737	721	35,230

MAYNARD

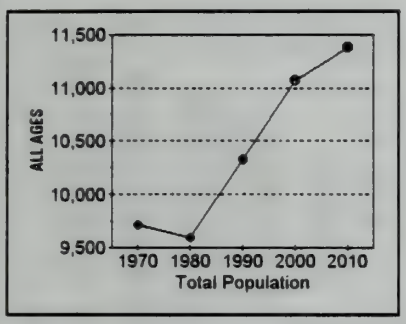

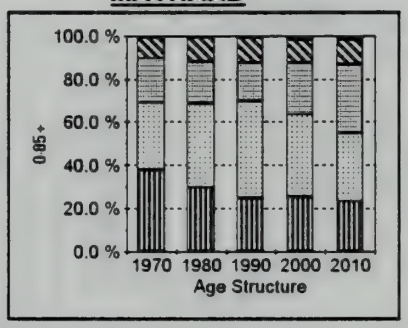

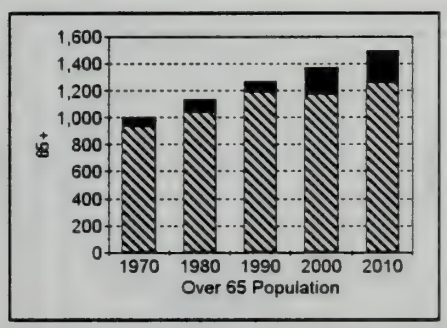

MAYNARD	TOWN
FIPS: 25 017 145	
Land Area (sq. km.) : 13.57	
1990 Census Information:	
# of Households: 4,070	
'89 Median HH Income : $43,253	

YEAR	AGES 0-19	AGES 20-44	AGES 45-64	AGES 65-84	AGES 85+	ALL AGES
1970	3,667	3,032	2,012	938	61	9,710
1980	2,863	3,706	1,891	1,042	88	9,590
1990	2,557	4,655	1,844	1,187	82	10,325
2000	2,832	4,216	2,656	1,173	193	11,070
2010	2,652	3,627	3,607	1,257	240	11,383

MEDFORD

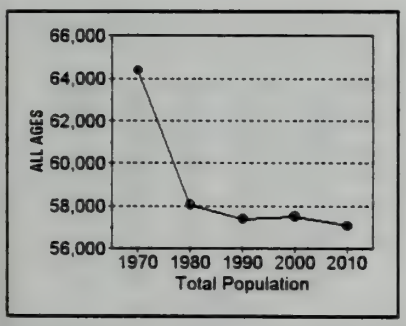

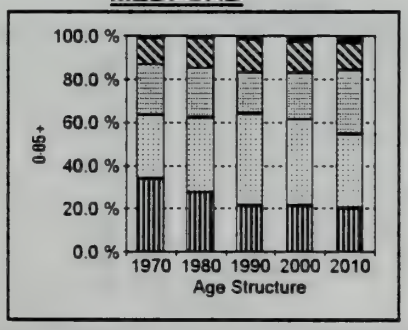

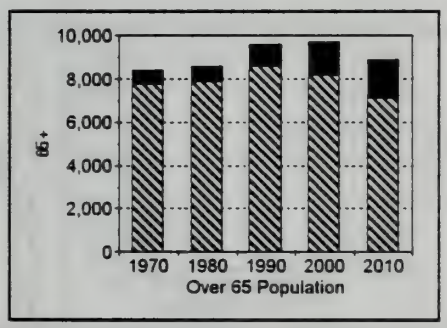

MEDFORD	CITY
FIPS: 25 017 150	
Land Area (sq. km.) : 21.08	
1990 Census Information:	
# of Households: 21,869	
'89 Median HH Income : $38,859	

YEAR	AGES 0-19	AGES 20-44	AGES 45-64	AGES 65-84	AGES 85+	ALL AGES
1970	21,966	18,989	15,041	7,777	624	64,397
1980	16,098	20,208	13,182	7,860	728	58,076
1990	12,473	24,466	10,873	8,601	994	57,407
2000	12,484	22,947	12,390	8,202	1,516	57,539
2010	11,702	19,501	16,967	7,130	1,776	57,076

*See legend, pg. C1

Prepared by MISER, 128 Thompson Hall, UMass, Amherst 01003

CITY/TOWN Summary Graphs and Tables*

MELROSE

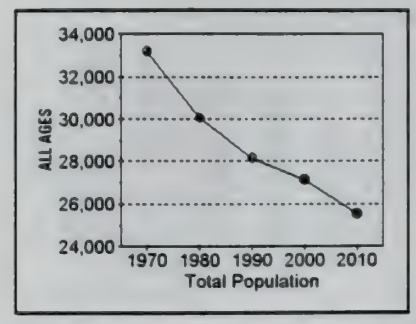

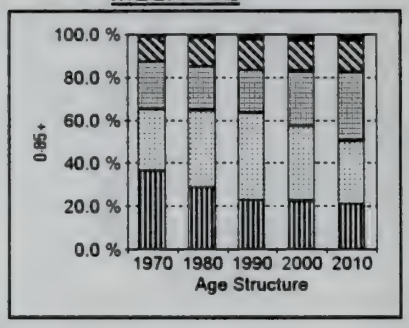

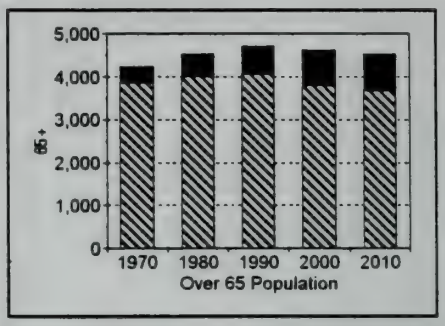

MELROSE	CITY
FIPS: 25 017 155	
Land Area (sq. km.) : 12.17	
1990 Census Information:	
# of Households: 10,949	
'89 Median HH Income : $44,109	

YEAR	AGES 0-19	AGES 20-44	AGES 45-64	AGES 65-84	AGES 85+	ALL AGES
1970	12,176	9,472	7,285	3,850	397	33,180
1980	8,702	10,695	6,128	4,011	519	30,055
1990	6,511	11,374	5,541	4,058	666	28,150
2000	6,183	9,324	7,014	3,801	822	27,144
2010	5,422	7,425	8,170	3,666	855	25,538

NATICK

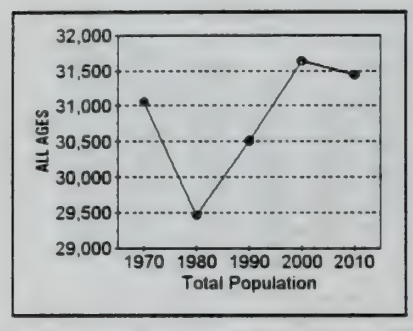

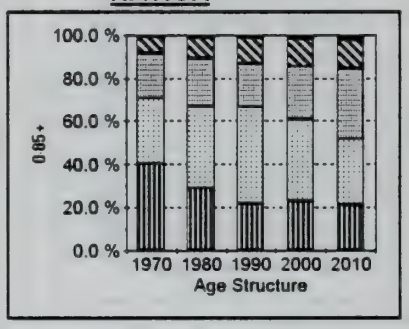

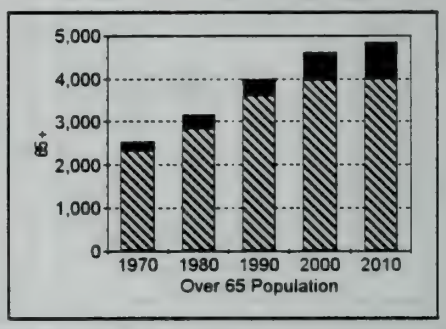

NATICK	TOWN
FIPS: 25 017 160	
Land Area (sq. km.) : 39.08	
1990 Census Information:	
# of Households: 11,986	
'89 Median HH Income : $49,229	

YEAR	AGES 0-19	AGES 20-44	AGES 45-64	AGES 65-84	AGES 85+	ALL AGES
1970	12,608	9,352	6,569	2,326	202	31,057
1980	8,630	11,085	6,580	2,824	342	29,461
1990	6,716	13,575	6,235	3,589	395	30,510
2000	7,270	11,982	7,775	3,961	642	31,630
2010	6,711	9,564	10,303	3,996	856	31,430

NEWTON

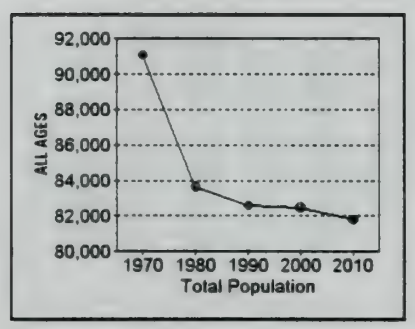

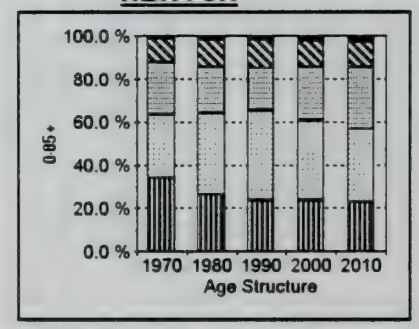

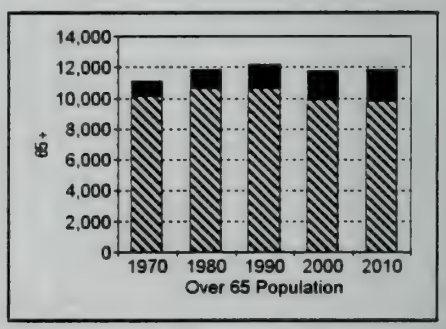

NEWTON	CITY
FIPS: 25 017 165	
Land Area (sq. km.) : 46.78	
1990 Census Information:	
# of Households: 29,369	
'89 Median HH Income : $59,719	

YEAR	AGES 0-19	AGES 20-44	AGES 45-64	AGES 65-84	AGES 85+	ALL AGES
1970	31,124	26,869	21,982	10,096	995	91,066
1980	22,330	31,460	17,951	10,647	1,234	83,622
1990	19,675	34,421	16,263	10,664	1,562	82,585
2000	19,887	30,083	20,698	9,842	1,980	82,490
2010	18,787	27,681	23,452	9,807	2,069	81,796

*See legend, pg. C1

CITY/TOWN Summary Graphs and Tables*

NORTH READING

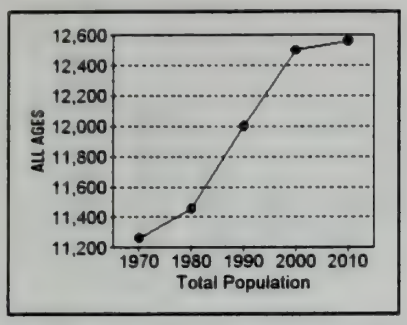

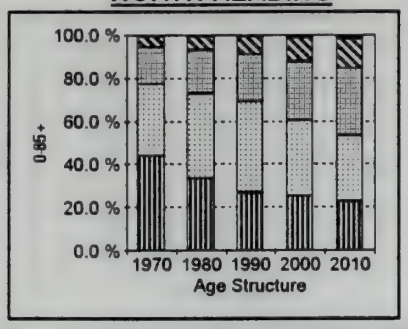

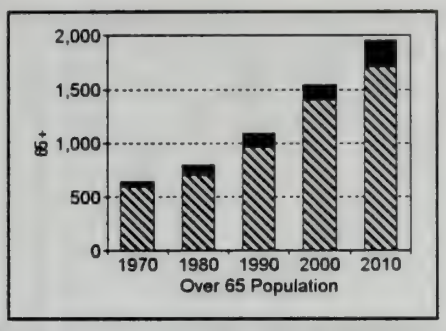

NORTH READING	TOWN
FIPS: 25 017 170	
Land Area (sq. km.) : 34.33	
1990 Census Information:	
# of Households: 4,072	
'89 Median HH Income : $52,707	

YEAR	AGES 0-19	AGES 20-44	AGES 45-64	AGES 65-84	AGES 85+	ALL AGES
1970	4,992	3,716	1,912	590	54	11,264
1980	3,859	4,503	2,293	704	96	11,455
1990	3,224	5,060	2,632	966	120	12,002
2000	3,175	4,336	3,448	1,397	143	12,499
2010	2,871	3,823	3,919	1,703	248	12,564

PEPPERELL

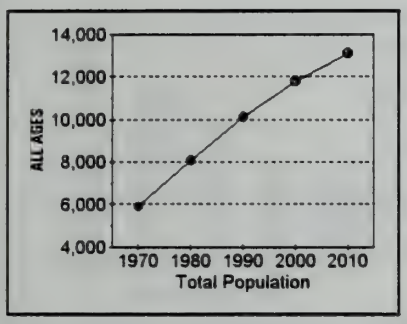

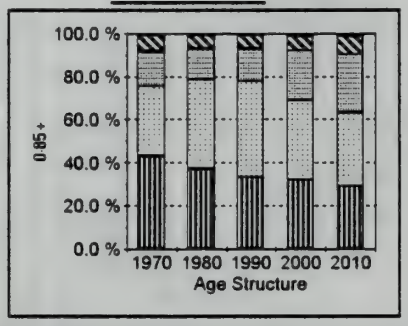

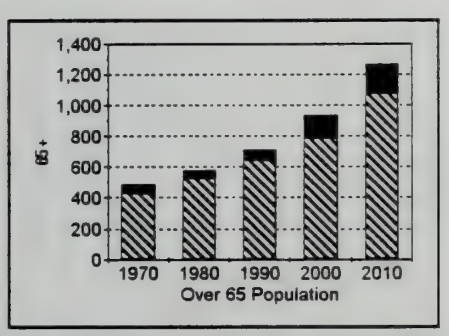

PEPPERELL	TOWN
FIPS: 25 017 175	
Land Area (sq. km.) : 58.42	
1990 Census Information:	
# of Households: 3,450	
'89 Median HH Income : $44,492	

YEAR	AGES 0-19	AGES 20-44	AGES 45-64	AGES 65-84	AGES 85+	ALL AGES
1970	2,548	1,897	958	427	57	5,887
1980	2,994	3,330	1,163	528	46	8,061
1990	3,369	4,500	1,522	645	62	10,098
2000	3,801	4,338	2,722	786	146	11,793
2010	3,831	4,443	3,552	1,071	198	13,095

READING

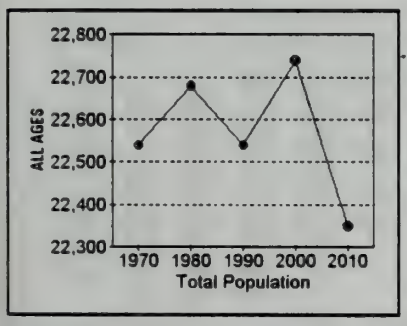

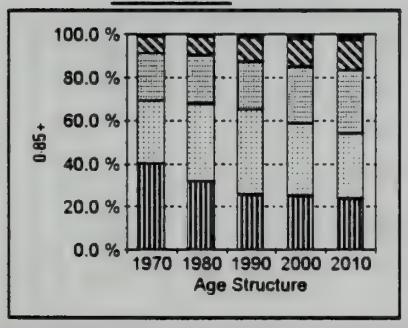

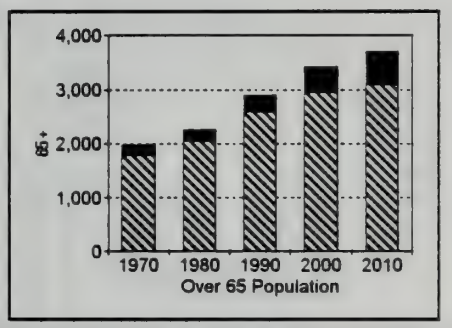

READING	TOWN
FIPS: 25 017 180	
Land Area (sq. km.) : 25.71	
1990 Census Information:	
# of Households: 7,934	
'89 Median HH Income : $52,783	

YEAR	AGES 0-19	AGES 20-44	AGES 45-64	AGES 65-84	AGES 85+	ALL AGES
1970	9,071	6,560	4,928	1,791	189	22,539
1980	7,272	8,087	5,074	2,039	206	22,678
1990	5,771	8,919	4,953	2,576	320	22,539
2000	5,702	7,651	5,973	2,936	477	22,739
2010	5,367	6,678	6,606	3,091	608	22,350

*See legend, pg. C1

CITY/TOWN Summary Graphs and Tables*

SHERBORN

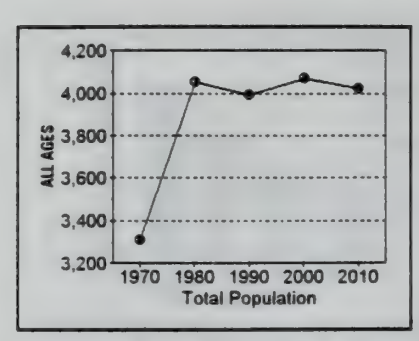

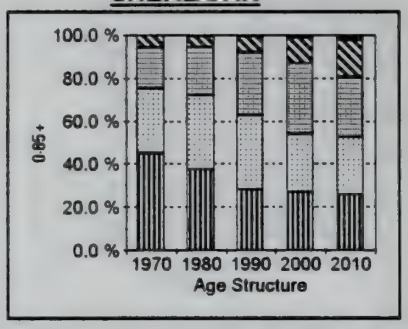

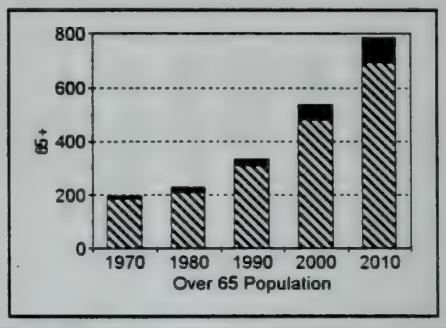

SHERBORN	TOWN
FIPS: 25 017 185	
Land Area (sq. km.) : 41.35	
1990 Census Information:	
# of Households: 1,349	
'89 Median HH Income : $93,925	

YEAR	AGES 0-19	AGES 20-44	AGES 45-64	AGES 65-84	AGES 85+	ALL AGES
1970	1,491	994	628	187	9	3,309
1980	1,530	1,383	908	209	19	4,049
1990	1,127	1,382	1,146	309	25	3,989
2000	1,107	1,096	1,330	479	58	4,070
2010	1,049	1,064	1,122	690	95	4,020

SHIRLEY

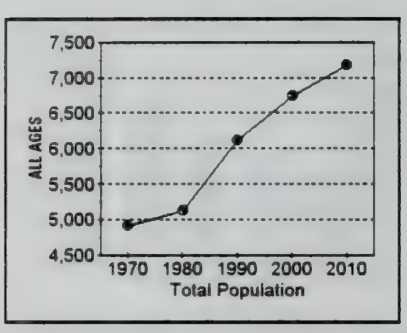

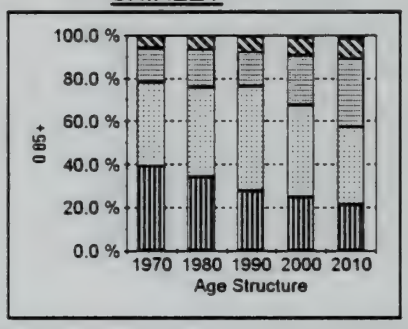

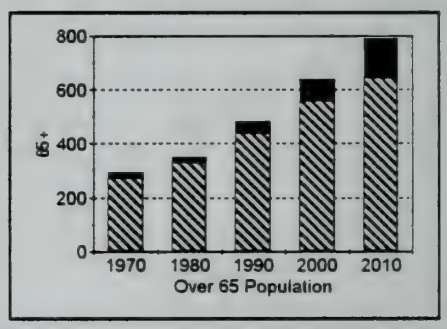

SHIRLEY	TOWN
FIPS: 25 017 190	
Land Area (sq. km.) : 40.99	
1990 Census Information:	
# of Households: 2,096	
'89 Median HH Income : $38,377	

YEAR	AGES 0-19	AGES 20-44	AGES 45-64	AGES 65-84	AGES 85+	ALL AGES
1970	1,935	1,900	782	272	20	4,909
1980	1,763	2,120	893	331	17	5,124
1990	1,704	2,959	973	439	43	6,118
2000	1,668	2,881	1,548	558	82	6,737
2010	1,521	2,585	2,274	642	146	7,168

SOMERVILLE

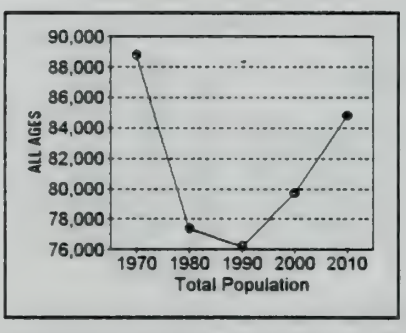

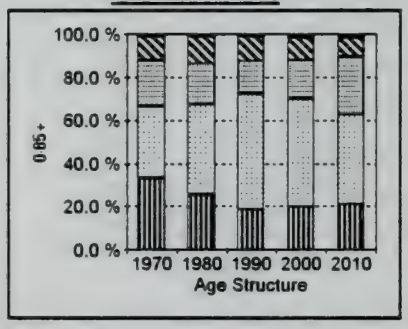

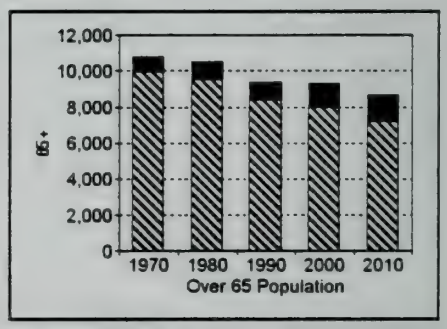

SOMERVILLE	CITY
FIPS: 25 017 195	
Land Area (sq. km.) : 10.65	
1990 Census Information:	
# of Households: 30,319	
'89 Median HH Income : $32,455	

YEAR	AGES 0-19	AGES 20-44	AGES 45-64	AGES 65-84	AGES 85+	ALL AGES
1970	29,774	29,421	18,796	9,963	825	88,779
1980	19,870	32,249	14,758	9,561	934	77,372
1990	14,458	40,750	11,637	8,431	934	76,210
2000	16,051	39,877	14,419	7,950	1,391	79,688
2010	17,979	35,215	22,899	7,172	1,523	84,788

*See legend, pg. C1

CITY/TOWN Summary Graphs and Tables*

STONEHAM

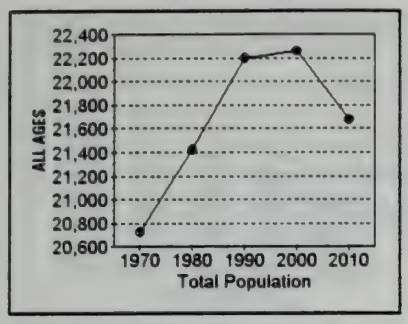

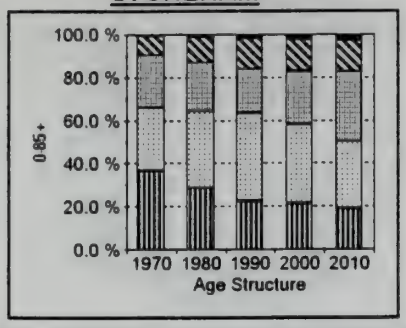

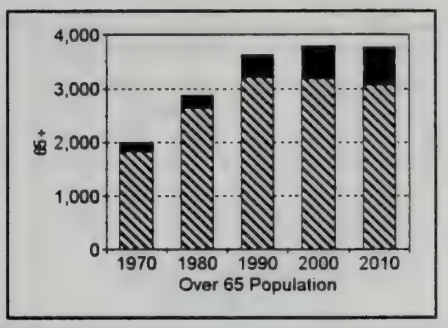

STONEHAM	TOWN
FIPS: 25 017 200	
Land Area (sq. km.) : 15.89	
1990 Census Information:	
# of Households: 8,665	
'89 Median HH Income : $43,343	

YEAR	AGES 0-19	AGES 20-44	AGES 45-64	AGES 65-84	AGES 85+	ALL AGES
1970	7,660	6,063	5,011	1,831	160	20,725
1980	6,179	7,571	4,800	2,630	244	21,424
1990	5,023	9,037	4,526	3,203	414	22,203
2000	4,797	8,117	5,552	3,185	610	22,261
2010	4,150	6,719	7,041	3,070	700	21,680

STOW

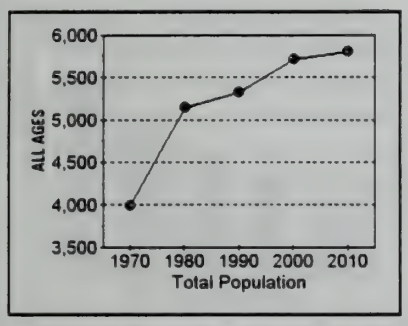

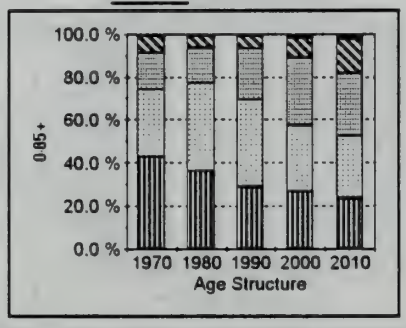

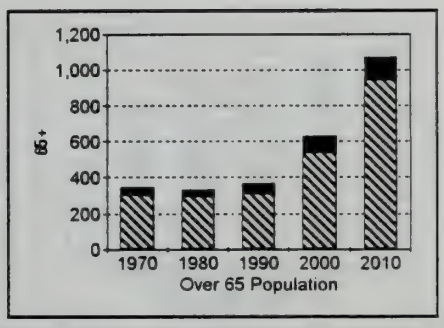

STOW	TOWN
FIPS: 25 017 205	
Land Area (sq. km.) : 45.65	
1990 Census Information:	
# of Households: 1,785	
'89 Median HH Income : $66,292	

YEAR	AGES 0-19	AGES 20-44	AGES 45-64	AGES 65-84	AGES 85+	ALL AGES
1970	1,704	1,260	675	304	41	3,984
1980	1,877	2,094	841	294	38	5,144
1990	1,546	2,157	1,258	314	53	5,328
2000	1,531	1,752	1,795	537	95	5,710
2010	1,374	1,674	1,686	940	131	5,805

SUDBURY

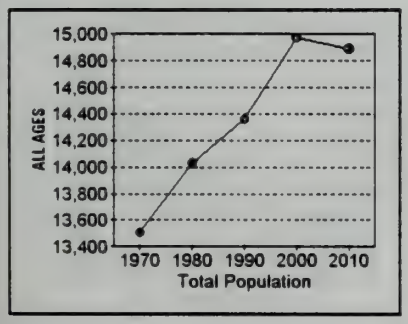

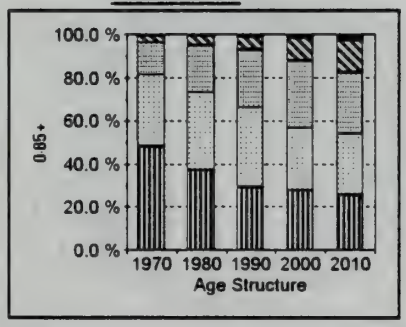

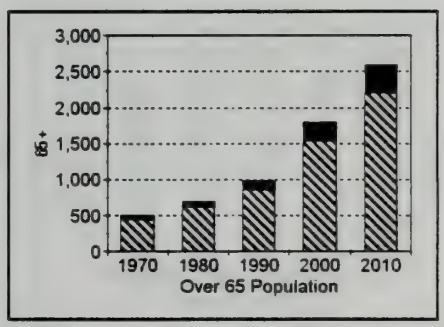

SUDBURY	TOWN
FIPS: 25 017 210	
Land Area (sq. km.) : 63.12	
1990 Census Information:	
# of Households: 4,714	
'89 Median HH Income : $79,092	

YEAR	AGES 0-19	AGES 20-44	AGES 45-64	AGES 65-84	AGES 85+	ALL AGES
1970	6,521	4,515	1,971	448	51	13,506
1980	5,238	5,056	3,039	625	69	14,027
1990	4,191	5,322	3,857	858	130	14,358
2000	4,173	4,351	4,649	1,530	268	14,971
2010	3,831	4,164	4,293	2,197	403	14,888

*See legend, pg. C1

Prepared by MISER, 128 Thompson Hall, UMass, Amherst 01003

CITY/TOWN Summary Graphs and Tables*

TEWKSBURY

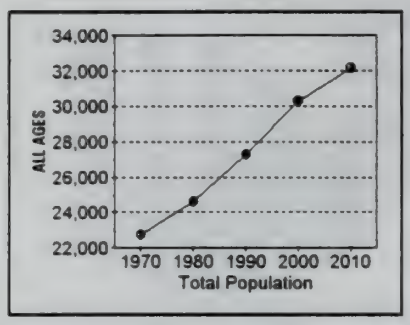

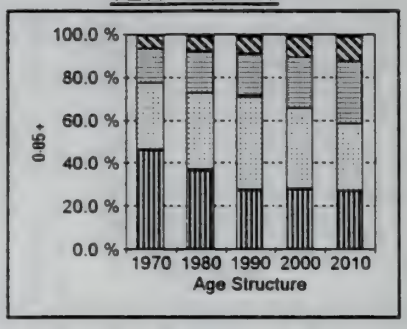

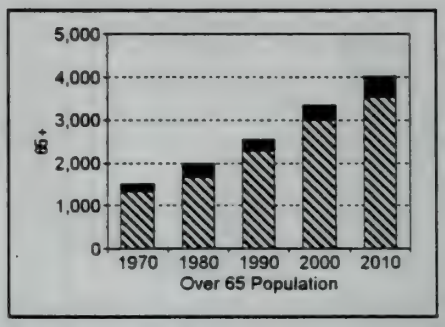

TEWKSBURY	TOWN
FIPS: 25 017 215	
Land Area (sq. km.) : 53.67	
1990 Census Information:	
# of Households: 8,711	
'89 Median HH Income : $52,572	

YEAR	AGES 0-19	AGES 20-44	AGES 45-64	AGES 65-84	AGES 85+	ALL AGES
1970	10,519	7,038	3,668	1,345	185	22,755
1980	9,076	8,832	4,723	1,675	329	24,635
1990	7,478	11,917	5,311	2,271	289	27,266
2000	8,466	11,385	7,088	3,002	343	30,284
2010	8,693	10,131	9,294	3,534	499	32,151

TOWNSEND

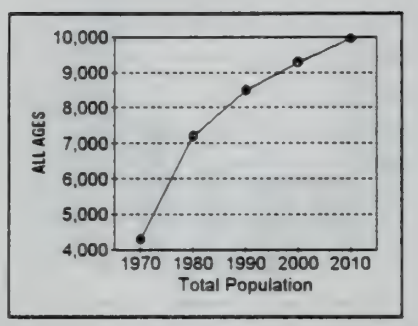

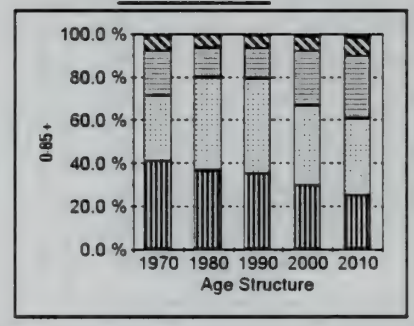

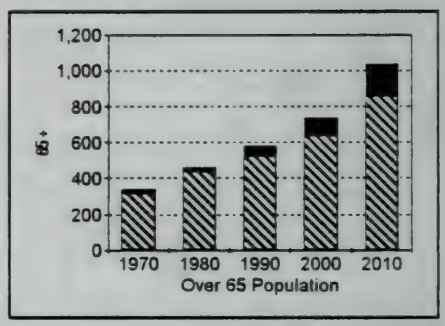

TOWNSEND	TOWN
FIPS: 25 017 220	
Land Area (sq. km.) : 85.14	
1990 Census Information:	
# of Households: 2,820	
'89 Median HH Income : $46,910	

YEAR	AGES 0-19	AGES 20-44	AGES 45-64	AGES 65-84	AGES 85+	ALL AGES
1970	1,755	1,299	885	319	23	4,281
1980	2,651	3,105	982	436	27	7,201
1990	3,002	3,731	1,185	527	51	8,496
2000	2,778	3,435	2,337	638	99	9,287
2010	2,506	3,559	2,847	858	174	9,944

TYNGSBOROUGH

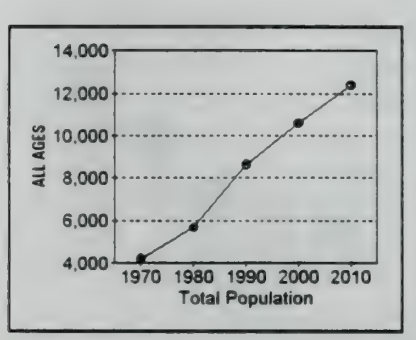

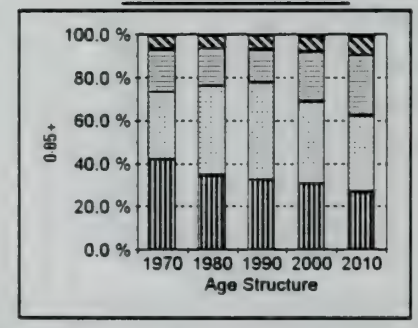

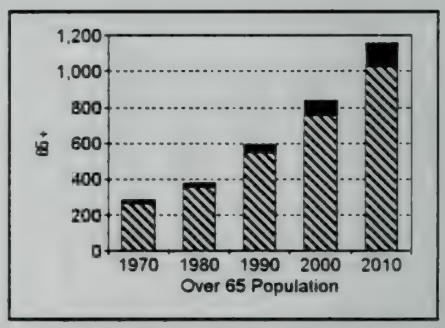

TYNGSBOROUGH	TOWN
FIPS: 25 017 225	
Land Area (sq. km.) : 43.64	
1990 Census Information:	
# of Households: 2,844	
'89 Median HH Income : $48,842	

YEAR	AGES 0-19	AGES 20-44	AGES 45-64	AGES 65-84	AGES 85+	ALL AGES
1970	1,762	1,325	829	265	23	4,204
1980	1,970	2,366	970	360	17	5,683
1990	2,812	3,913	1,329	548	40	8,642
2000	3,255	4,044	2,451	757	82	10,589
2010	3,323	4,407	3,498	1,027	131	12,386

*See legend, pg. C1

Prepared by MISER, 128 Thompson Hall, UMass, Amherst 01003

CITY/TOWN Summary Graphs and Tables*

WAKEFIELD

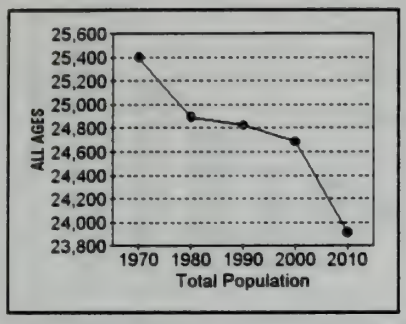

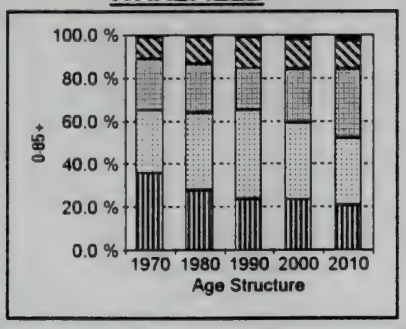

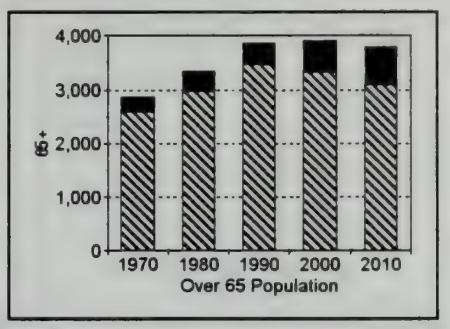

WAKEFIELD	TOWN
FIPS: 25 017 230	
Land Area (sq. km.) : 19.34	
1990 Census Information:	
# of Households: 9,228	
'89 Median HH Income : $43,960	

YEAR	AGES 0-19	AGES 20-44	AGES 45-64	AGES 65-84	AGES 85+	ALL AGES
1970	9,138	7,357	6,028	2,596	283	25,402
1980	6,994	8,953	5,595	2,976	377	24,895
1990	5,958	10,193	4,815	3,468	391	24,825
2000	5,789	8,880	6,100	3,314	602	24,685
2010	4,984	7,476	7,660	3,081	712	23,913

WALTHAM

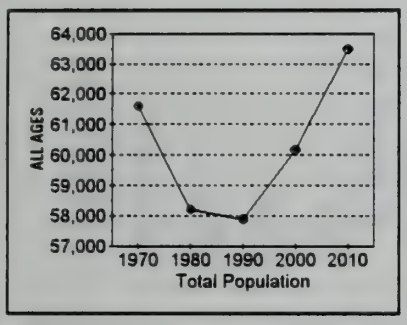

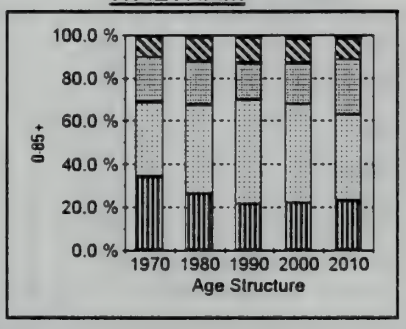

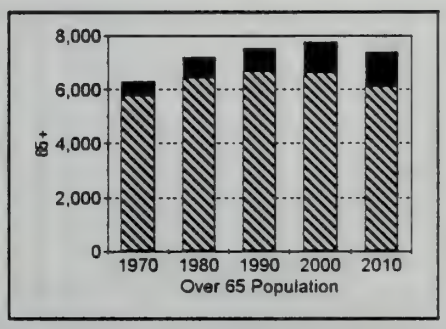

WALTHAM	CITY
FIPS: 25 017 235	
Land Area (sq. km.) : 32.89	
1990 Census Information:	
# of Households: 20,648	
'89 Median HH Income : $38,514	

YEAR	AGES 0-19	AGES 20-44	AGES 45-64	AGES 65-84	AGES 85+	ALL AGES
1970	21,091	21,175	13,028	5,749	539	61,582
1980	15,347	23,856	11,820	6,438	739	58,200
1990	12,546	27,822	9,972	6,653	885	57,878
2000	13,343	27,338	11,723	6,595	1,168	60,167
2010	14,582	25,388	16,135	6,088	1,289	63,482

WATERTOWN

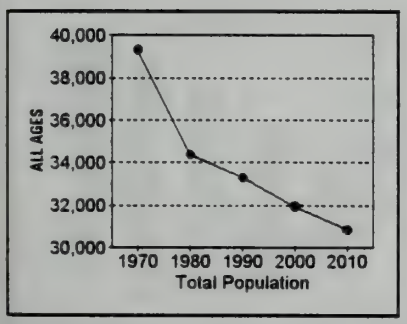

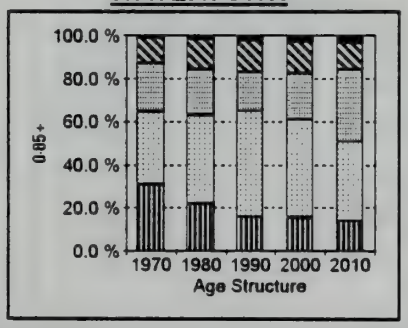

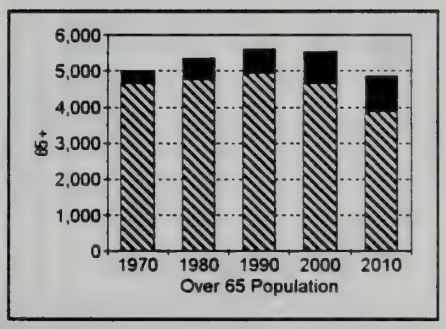

WATERTOWN	TOWN
FIPS: 25 017 240	
Land Area (sq. km.) : 10.64	
1990 Census Information:	
# of Households: 14,136	
'89 Median HH Income : $43,490	

YEAR	AGES 0-19	AGES 20-44	AGES 45-64	AGES 65-84	AGES 85+	ALL AGES
1970	12,218	13,271	8,789	4,667	362	39,307
1980	7,582	14,039	7,402	4,775	586	34,384
1990	5,325	16,358	5,968	4,945	688	33,284
2000	5,021	14,439	6,949	4,662	882	31,953
2010	4,419	11,267	10,283	3,888	981	30,838

*See legend, pg. C1

Prepared by MISER, 128 Thompson Hall, UMass, Amherst 01003

CITY/TOWN Summary Graphs and Tables*

WAYLAND

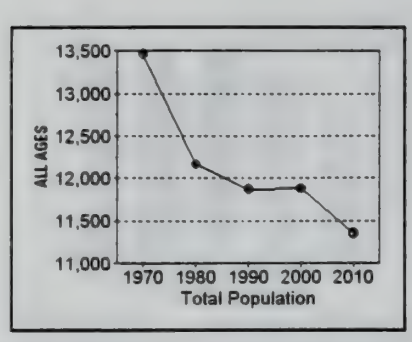

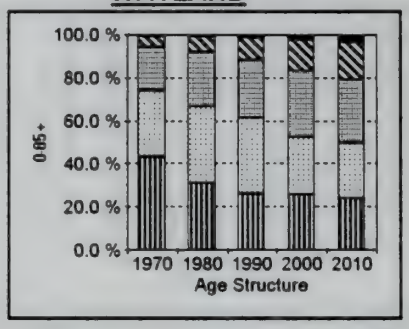

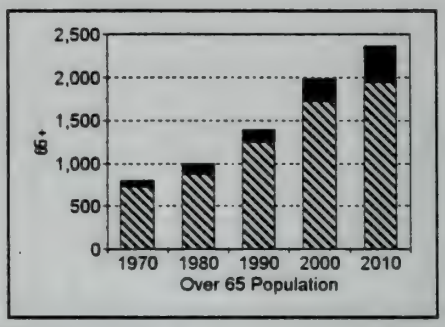

WAYLAND	TOWN
FIPS: 25 017 245	
Land Area (sq. km.) : 39.46	
1990 Census Information:	
# of Households: 4,187	
'89 Median HH Income : $72,057	

YEAR	AGES 0-19	AGES 20-44	AGES 45-64	AGES 65-84	AGES 85+	ALL AGES
1970	5,850	4,115	2,688	726	82	13,461
1980	3,818	4,282	3,068	879	123	12,170
1990	3,112	4,161	3,205	1,252	144	11,874
2000	3,085	3,165	3,641	1,718	272	11,881
2010	2,752	2,907	3,324	1,937	429	11,349

WESTFORD

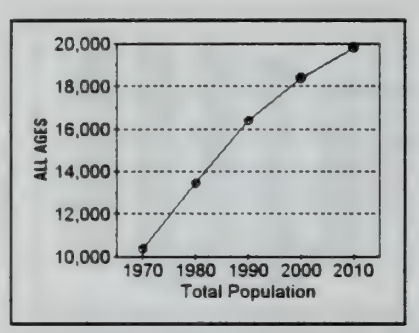

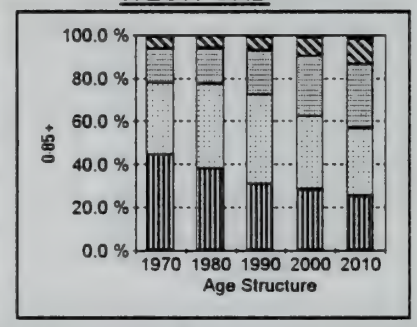

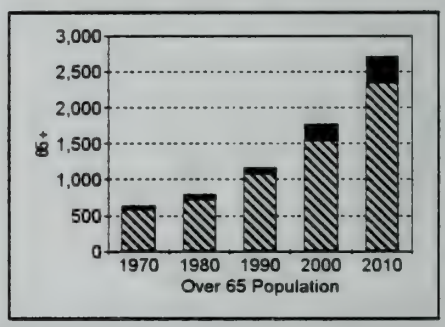

WESTFORD	TOWN
FIPS: 25 017 250	
Land Area (sq. km.) : 79.28	
1990 Census Information:	
# of Households: 5,332	
'89 Median HH Income : $60,566	

YEAR	AGES 0-19	AGES 20-44	AGES 45-64	AGES 65-84	AGES 85+	ALL AGES
1970	4,645	3,434	1,649	573	67	10,368
1980	5,141	5,270	2,233	732	58	13,434
1990	5,076	6,802	3,342	1,074	98	16,392
2000	5,218	6,244	5,146	1,536	243	18,387
2010	5,052	6,190	5,881	2,340	366	19,829

WESTON

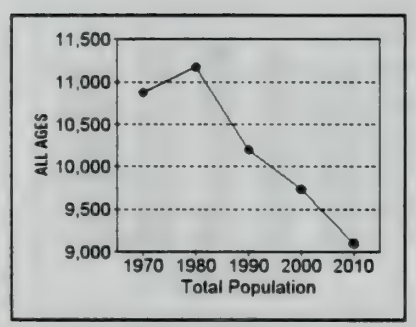

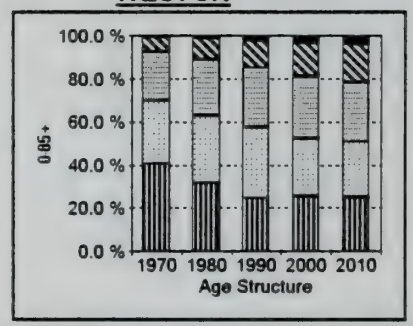

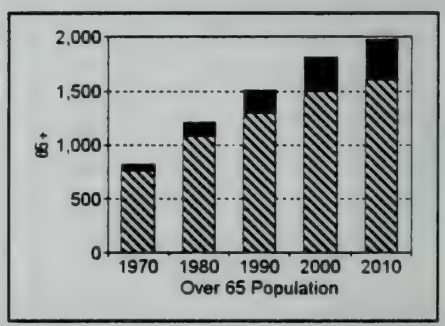

WESTON	TOWN
FIPS: 25 017 255	
Land Area (sq. km.) : 44.08	
1990 Census Information:	
# of Households: 3,378	
'89 Median HH Income : $95,134	

YEAR	AGES 0-19	AGES 20-44	AGES 45-64	AGES 65-84	AGES 85+	ALL AGES
1970	4,433	3,171	2,447	755	64	10,870
1980	3,568	3,474	2,915	1,085	127	11,169
1990	2,545	3,350	2,799	1,293	213	10,200
2000	2,496	2,594	2,839	1,495	313	9,737
2010	2,299	2,337	2,489	1,595	380	9,100

*See legend, pg. C1

Prepared by MISER, 128 Thompson Hall, UMass, Amherst 01003

CITY/TOWN Summary Graphs and Tables*

WILMINGTON

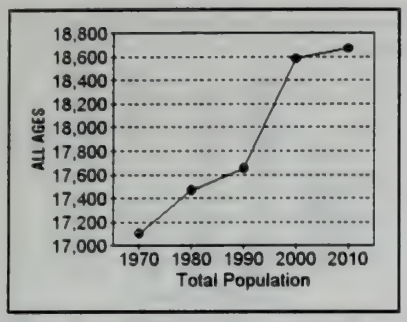

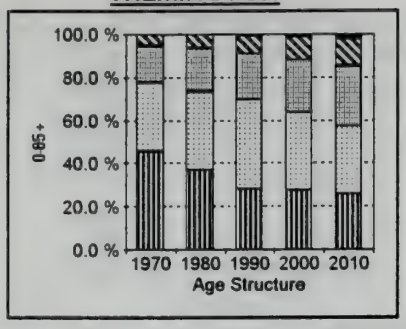

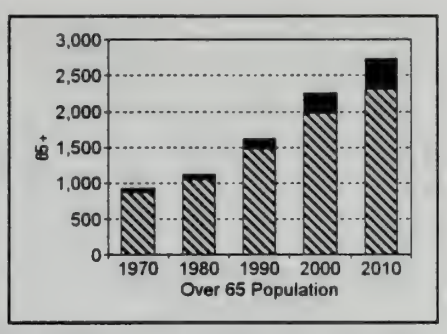

WILMINGTON	TOWN
FIPS: 25 017 260	
Land Area (sq. km.) : 44.40	
1990 Census Information:	
# of Households: 5,619	
'89 Median HH Income : $52,189	

YEAR	AGES 0-19	AGES 20-44	AGES 45-64	AGES 65-84	AGES 85+	ALL AGES
1970	7,815	5,471	2,885	868	63	17,102
1980	6,515	6,321	3,507	1,059	69	17,471
1990	5,001	7,304	3,732	1,479	135	17,651
2000	5,136	6,705	4,487	1,974	281	18,583
2010	4,835	5,877	5,215	2,311	434	18,672

WINCHESTER

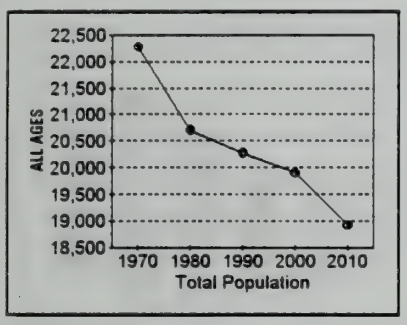

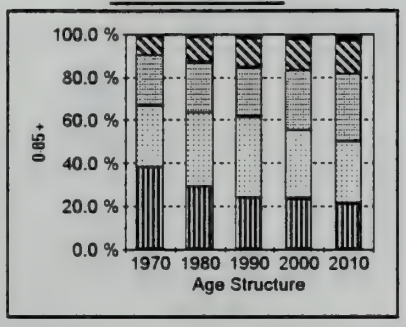

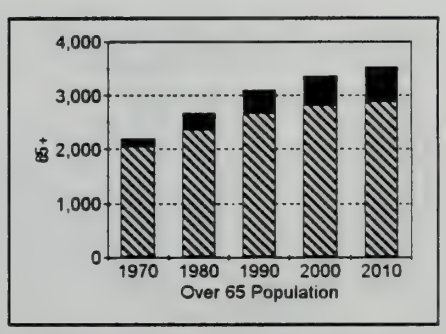

WINCHESTER	TOWN
FIPS: 25 017 265	
Land Area (sq. km.) : 15.64	
1990 Census Information:	
# of Households: 7,207	
'89 Median HH Income : $65,994	

YEAR	AGES 0-19	AGES 20-44	AGES 45-64	AGES 65-84	AGES 85+	ALL AGES
1970	8,493	6,389	5,183	2,056	148	22,269
1980	6,078	7,066	4,883	2,367	307	20,701
1990	4,870	7,577	4,717	2,679	424	20,267
2000	4,733	6,289	5,511	2,804	559	19,896
2010	4,039	5,434	5,923	2,893	634	18,923

WOBURN

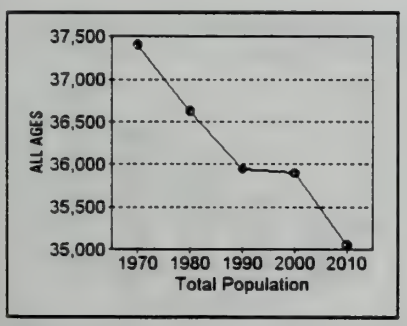

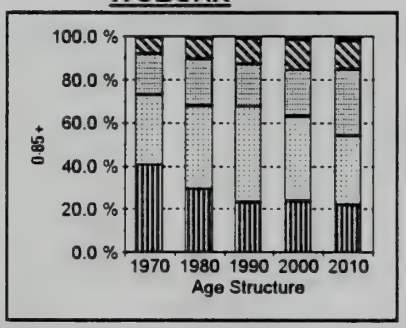

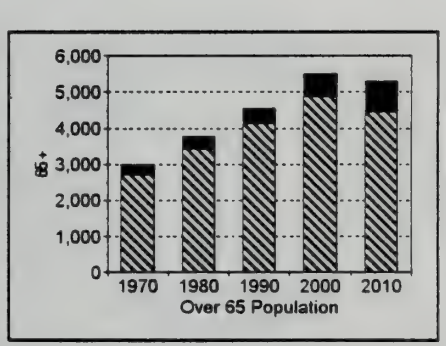

WOBURN	CITY
FIPS: 25 017 270	
Land Area (sq. km.) : 32.85	
1990 Census Information:	
# of Households: 13,390	
'89 Median HH Income : $42,679	

YEAR	AGES 0-19	AGES 20-44	AGES 45-64	AGES 65-84	AGES 85+	ALL AGES
1970	15,271	12,016	7,144	2,715	260	37,406
1980	10,872	13,927	8,071	3,408	348	36,626
1990	8,375	15,874	7,141	4,114	439	35,943
2000	8,586	13,989	7,822	4,867	636	35,900
2010	7,818	11,160	10,773	4,433	870	35,054

*See legend, pg. C1

Prepared by MISER, 128 Thompson Hall, UMass, Amherst 01003

CITY/TOWN Summary Graphs and Tables*

NANTUCKET

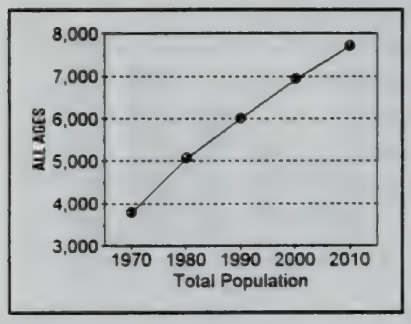

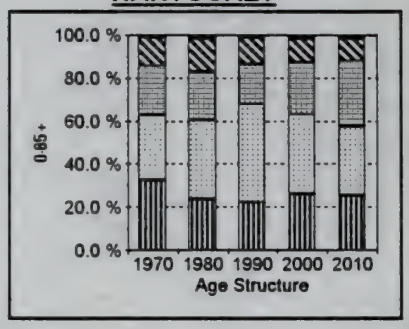

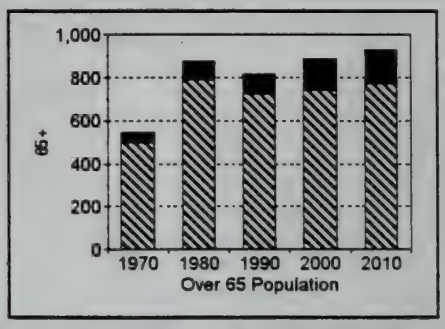

NANTUCKET	TOWN
FIPS: 25 019 005	
Land Area (sq. km.) : 123.75	
1990 Census Information:	
# of Households: 2,631	
'89 Median HH Income : $40,331	

YEAR	AGES 0-19	AGES 20-44	AGES 45-64	AGES 65-84	AGES 85+	ALL AGES
1970	1,241	1,134	856	499	44	3,774
1980	1,212	1,866	1,132	789	88	5,087
1990	1,350	2,723	1,121	722	96	6,012
2000	1,813	2,552	1,671	741	146	6,923
2010	1,980	2,457	2,329	768	164	7,698

AVON

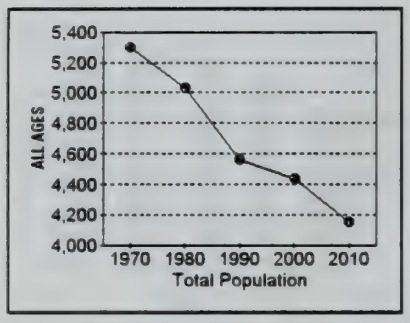

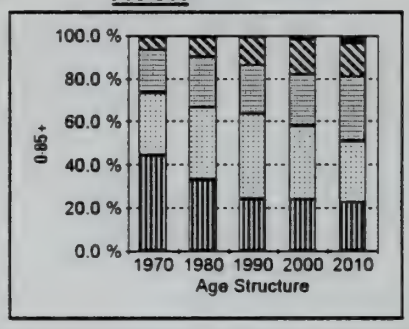

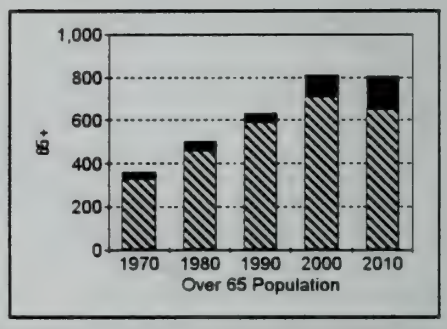

AVON	TOWN
FIPS: 25 021 005	
Land Area (sq. km.) : 11.34	
1990 Census Information:	
# of Households: 1,590	
'89 Median HH Income : $43,214	

YEAR	AGES 0-19	AGES 20-44	AGES 45-64	AGES 65-84	AGES 85+	ALL AGES
1970	2,346	1,543	1,047	331	28	5,295
1980	1,667	1,672	1,187	463	37	5,026
1990	1,101	1,793	1,035	590	39	4,558
2000	1,068	1,501	1,061	711	96	4,437
2010	950	1,159	1,241	652	149	4,151

BELLINGHAM

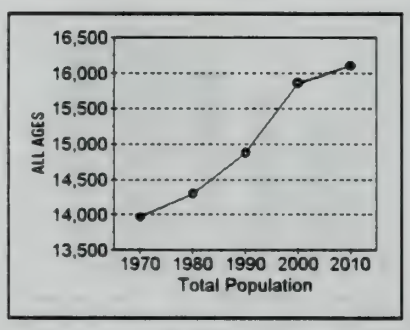

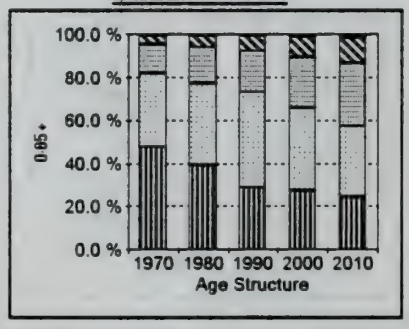

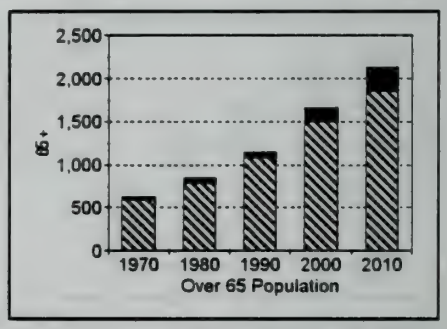

BELLINGHAM	TOWN
FIPS: 25 021 010	
Land Area (sq. km.) : 47.91	
1990 Census Information:	
# of Households: 4,981	
'89 Median HH Income : $45,397	

YEAR	AGES 0-19	AGES 20-44	AGES 45-64	AGES 65-84	AGES 85+	ALL AGES
1970	6,680	4,751	1,914	596	26	13,967
1980	5,607	5,417	2,427	788	61	14,300
1990	4,322	6,580	2,827	1,080	68	14,877
2000	4,341	6,104	3,762	1,495	159	15,861
2010	3,951	5,292	4,736	1,849	279	16,107

*See legend, pg. C1

CITY/TOWN Summary Graphs and Tables*

BRAINTREE

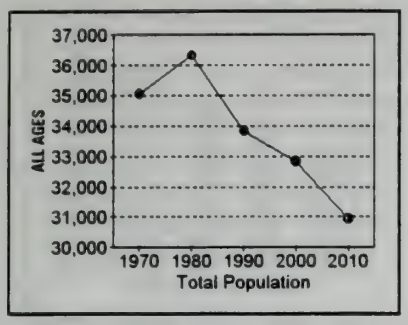

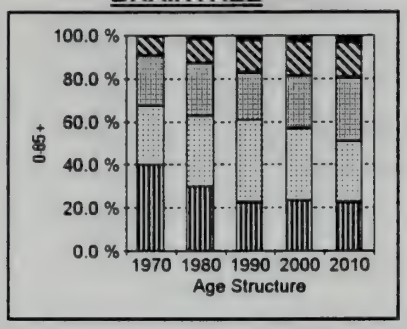

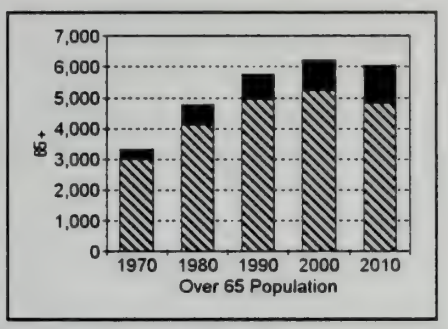

BRAINTREE	TOWN
FIPS: 25 021 015	
Land Area (sq. km.) : 35.97	
1990 Census Information:	
# of Households: 11,978	
'89 Median HH Income : $44,734	

YEAR	AGES 0-19	AGES 20-44	AGES 45-64	AGES 65-84	AGES 85+	ALL AGES
1970	14,058	9,479	8,184	2,974	355	35,050
1980	10,973	11,764	8,835	4,121	644	36,337
1990	7,649	12,874	7,534	4,953	826	33,836
2000	7,730	10,973	7,912	5,212	1,006	32,833
2010	7,041	8,628	9,232	4,817	1,229	30,947

BROOKLINE

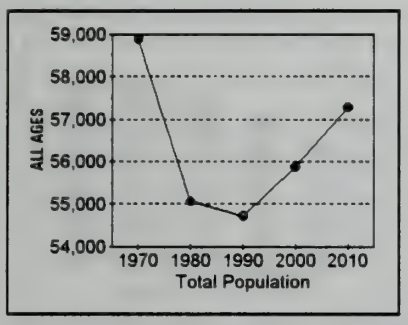

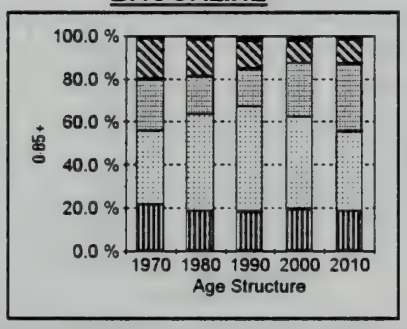

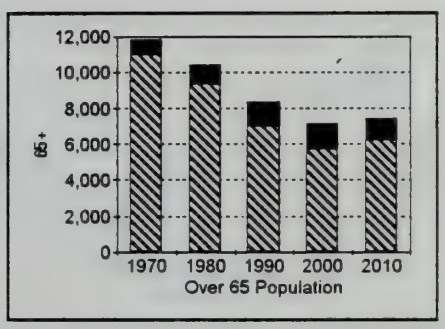

BROOKLINE	TOWN
FIPS: 25 021 020	
Land Area (sq. km.) : 17.59	
1990 Census Information:	
# of Households: 24,447	
'89 Median HH Income : $45,598	

YEAR	AGES 0-19	AGES 20-44	AGES 45-64	AGES 65-84	AGES 85+	ALL AGES
1970	12,797	20,103	14,169	10,983	834	58,886
1980	10,214	24,843	9,597	9,342	1,066	55,062
1990	10,012	26,759	9,561	7,023	1,363	54,718
2000	10,907	23,964	13,823	5,716	1,457	55,867
2010	10,596	21,320	17,928	6,233	1,207	57,284

CANTON

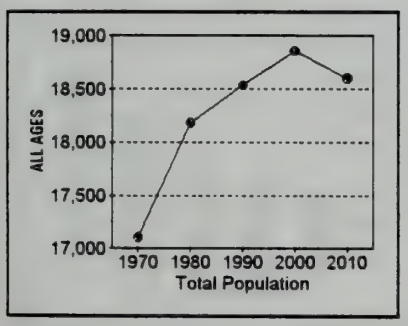

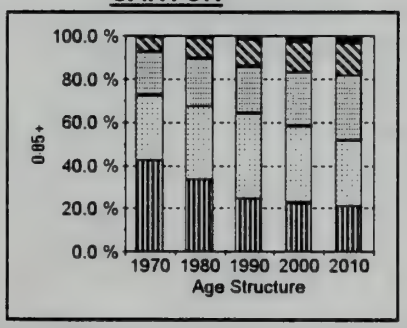

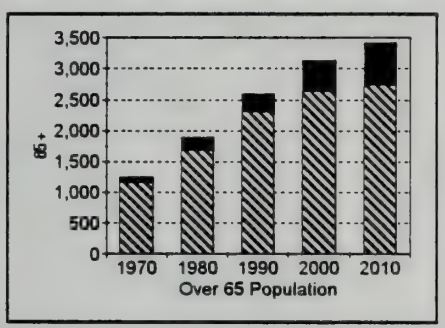

CANTON	TOWN
FIPS: 25 021 025	
Land Area (sq. km.) : 49.05	
1990 Census Information:	
# of Households: 6,586	
'89 Median HH Income : $53,492	

YEAR	AGES 0-19	AGES 20-44	AGES 45-64	AGES 65-84	AGES 85+	ALL AGES
1970	7,284	5,129	3,430	1,169	88	17,100
1980	6,115	6,138	4,041	1,689	199	18,182
1990	4,581	7,306	4,058	2,294	291	18,530
2000	4,319	6,664	4,738	2,642	492	18,855
2010	3,958	5,667	5,551	2,738	685	18,599

*See legend, pg. C1

Prepared by MISER, 128 Thompson Hall, UMass, Amherst 01003

CITY/TOWN Summary Graphs and Tables*

COHASSET

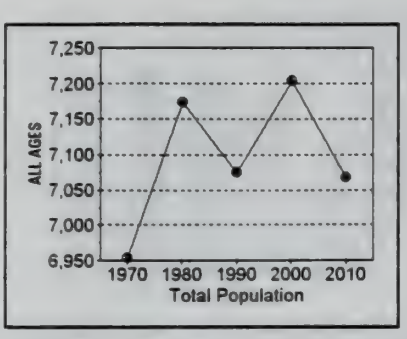

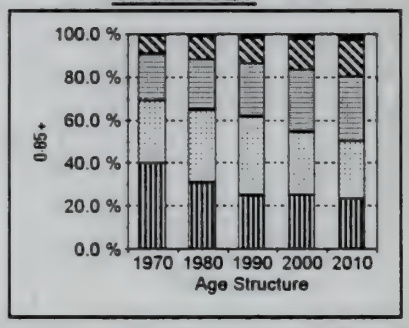

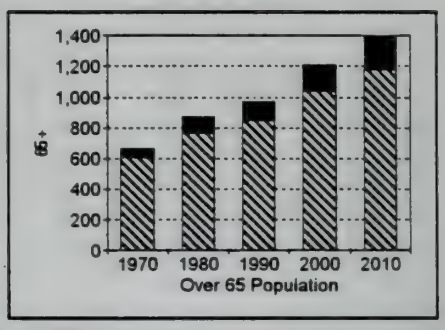

COHASSET	TOWN
FIPS: 25 021 030	
Land Area (sq. km.) : 25.61	
1990 Census Information:	
# of Households: 2,590	
'89 Median HH Income : $62,933	

YEAR	AGES 0-19	AGES 20-44	AGES 45-64	AGES 65-84	AGES 85+	ALL AGES
1970	2,797	1,995	1,497	608	57	6,954
1980	2,221	2,403	1,681	764	105	7,174
1990	1,780	2,583	1,738	851	123	7,075
2000	1,821	2,116	2,053	1,040	173	7,203
2010	1,669	1,881	2,127	1,177	213	7,067

DEDHAM

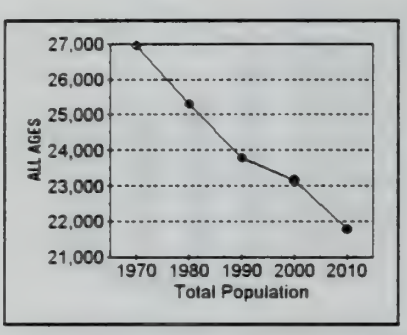

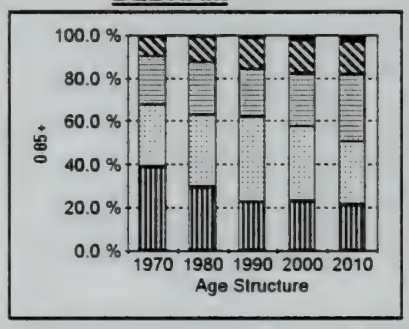

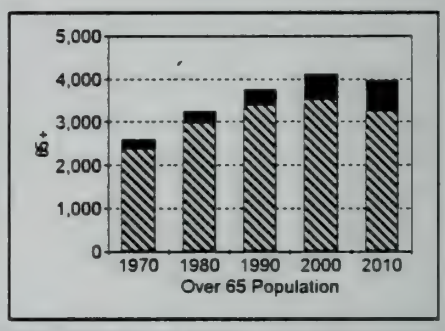

DEDHAM	TOWN
FIPS: 25 021 035	
Land Area (sq. km.) : 27.07	
1990 Census Information:	
# of Households: 8,557	
'89 Median HH Income : $45,687	

YEAR	AGES 0-19	AGES 20-44	AGES 45-64	AGES 65-84	AGES 85+	ALL AGES
1970	10,558	7,703	6,069	2,399	209	26,938
1980	7,484	8,473	6,101	2,983	257	25,298
1990	5,441	9,354	5,246	3,405	336	23,782
2000	5,377	7,999	5,686	3,525	577	23,164
2010	4,644	6,342	6,815	3,239	725	21,765

DOVER

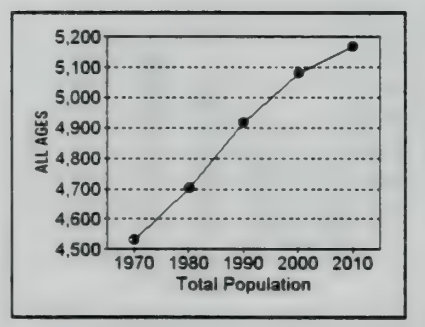

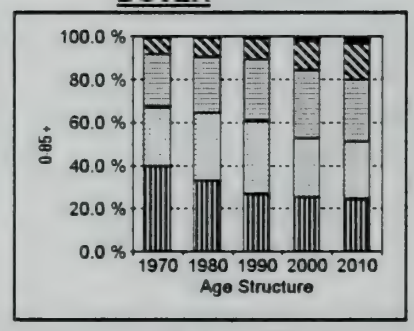

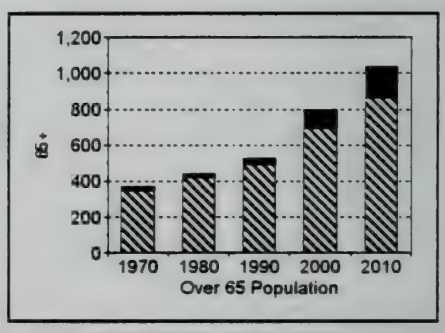

DOVER	TOWN
FIPS: 25 021 040	
Land Area (sq. km.) : 39.71	
1990 Census Information:	
# of Households: 1,625	
'89 Median HH Income : $91,376	

YEAR	AGES 0-19	AGES 20-44	AGES 45-64	AGES 65-84	AGES 85+	ALL AGES
1970	1,795	1,251	1,109	348	26	4,529
1980	1,556	1,473	1,231	418	25	4,703
1990	1,329	1,658	1,401	489	38	4,915
2000	1,295	1,379	1,611	688	107	5,080
2010	1,263	1,365	1,502	860	177	5,167

*See legend, pg. C1

CITY/TOWN Summary Graphs and Tables*

FOXBOROUGH

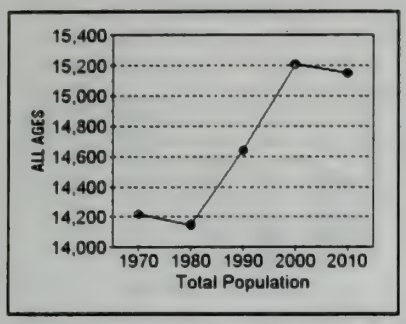

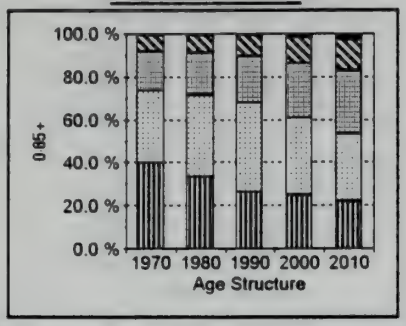

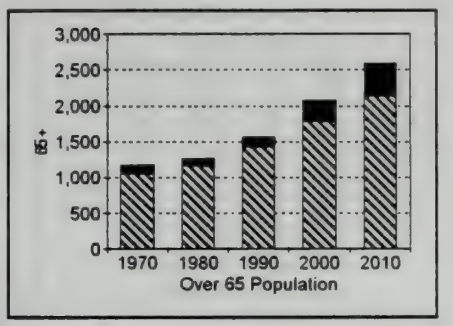

FOXBOROUGH	TOWN
FIPS: 25 021 045	
Land Area (sq. km.) : 52.01	
1990 Census Information:	
# of Households: 5,233	
'89 Median HH Income : $45,405	

YEAR	AGES 0-19	AGES 20-44	AGES 45-64	AGES 65-84	AGES 85+	ALL AGES
1970	5,712	4,783	2,549	1,047	127	14,218
1980	4,777	5,383	2,722	1,159	107	14,148
1990	3,870	6,043	3,152	1,421	151	14,637
2000	3,822	5,431	3,868	1,775	312	15,208
2010	3,357	4,733	4,462	2,135	463	15,150

FRANKLIN

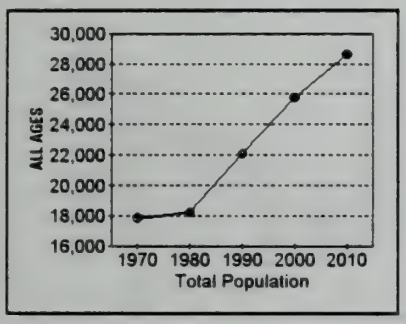

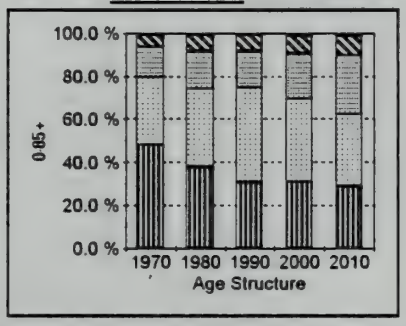

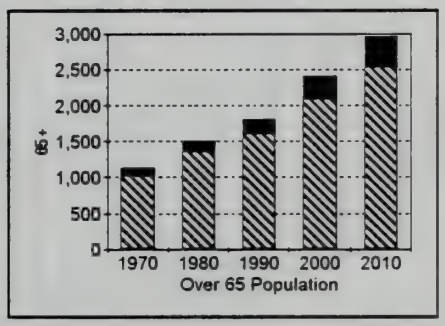

FRANKLIN	TOWN
FIPS: 25 021 050	
Land Area (sq. km.) : 69.27	
1990 Census Information:	
# of Households: 7,418	
'89 Median HH Income : $50,679	

YEAR	AGES 0-19	AGES 20-44	AGES 45-64	AGES 65-84	AGES 85+	ALL AGES
1970	8,577	5,611	2,519	1,029	94	17,830
1980	6,899	6,655	3,153	1,354	156	18,217
1990	6,823	9,723	3,739	1,610	200	22,095
2000	8,023	9,877	5,458	2,089	318	25,765
2010	8,338	9,541	7,782	2,537	421	28,619

HOLBROOK

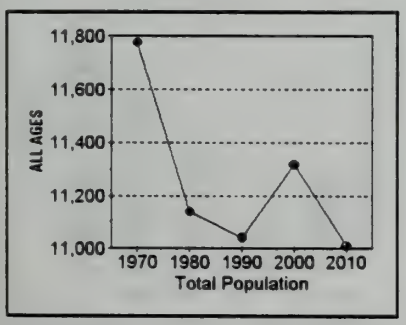

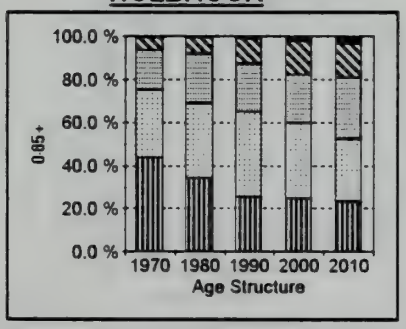

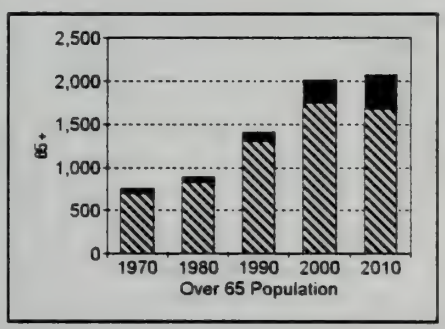

HOLBROOK	TOWN
FIPS: 25 021 055	
Land Area (sq. km.) : 19.05	
1990 Census Information:	
# of Households: 4,006	
'89 Median HH Income : $37,775	

YEAR	AGES 0-19	AGES 20-44	AGES 45-64	AGES 65-84	AGES 85+	ALL AGES
1970	5,168	3,692	2,156	697	62	11,775
1980	3,833	3,838	2,572	826	71	11,140
1990	2,799	4,402	2,427	1,308	104	11,040
2000	2,802	3,971	2,533	1,746	263	11,315
2010	2,560	3,219	3,152	1,675	404	11,010

*See legend, pg. C1

Prepared by MISER, 128 Thompson Hall, UMass, Amherst 01003

CITY/TOWN Summary Graphs and Tables*

MEDFIELD

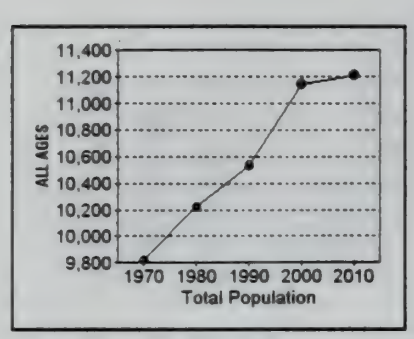

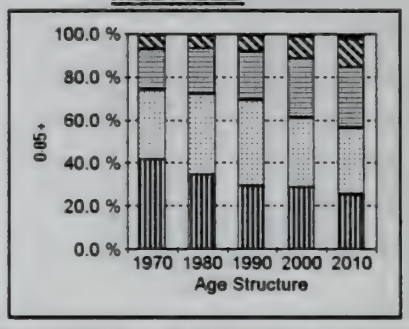

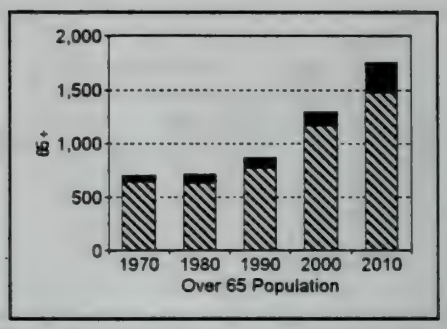

MEDFIELD	TOWN
FIPS: 25 021 060	
Land Area (sq. km.) : 37.58	
1990 Census Information:	
# of Households: 3,439	
'89 Median HH Income : $66,084	

YEAR	AGES 0-19	AGES 20-44	AGES 45-64	AGES 65-84	AGES 85+	ALL AGES
1970	4,127	3,148	1,842	639	65	9,821
1980	3,552	3,827	2,133	626	82	10,220
1990	3,093	4,198	2,374	778	88	10,531
2000	3,218	3,594	3,035	1,162	135	11,144
2010	2,893	3,432	3,137	1,469	284	11,215

MEDWAY

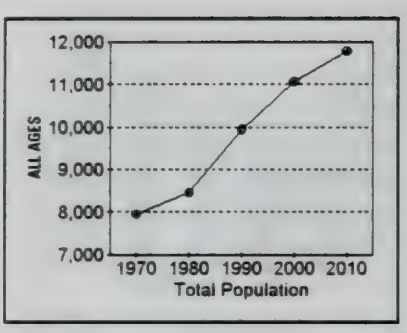

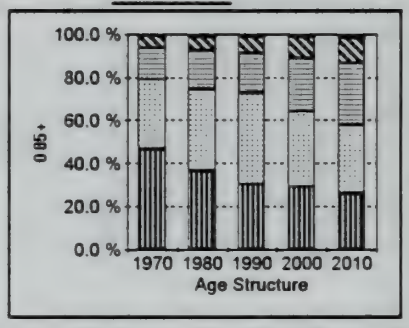

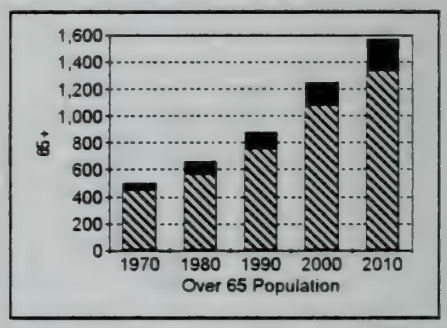

MEDWAY	TOWN
FIPS: 25 021 065	
Land Area (sq. km.) : 29.66	
1990 Census Information:	
# of Households: 3,242	
'89 Median HH Income : $54,857	

YEAR	AGES 0-19	AGES 20-44	AGES 45-64	AGES 65-84	AGES 85+	ALL AGES
1970	3,720	2,554	1,166	456	42	7,938
1980	3,098	3,194	1,497	568	90	8,447
1990	3,038	4,178	1,839	756	120	9,931
2000	3,243	3,858	2,704	1,074	175	11,054
2010	3,070	3,760	3,381	1,337	234	11,782

MILLIS

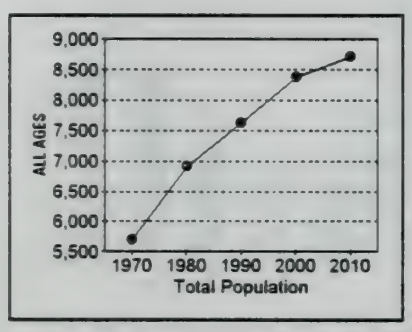

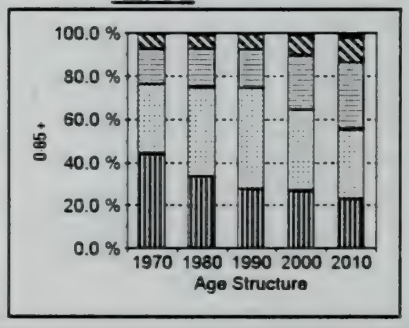

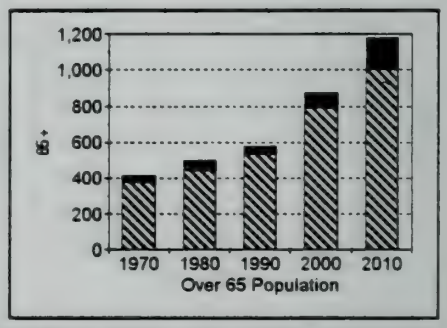

MILLIS	TOWN
FIPS: 25 021 070	
Land Area (sq. km.) : 31.49	
1990 Census Information:	
# of Households: 2,767	
'89 Median HH Income : $50,090	

YEAR	AGES 0-19	AGES 20-44	AGES 45-64	AGES 65-84	AGES 85+	ALL AGES
1970	2,513	1,822	936	378	37	5,686
1980	2,322	2,854	1,235	439	58	6,908
1990	2,116	3,569	1,353	535	40	7,613
2000	2,262	3,131	2,101	791	86	8,371
2010	2,016	2,799	2,716	1,000	182	8,713

*See legend, pg. C1

Prepared by MISER, 128 Thompson Hall, UMass, Amherst 01003

CITY/TOWN Summary Graphs and Tables*

MILTON

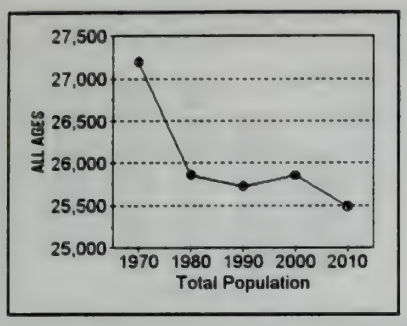

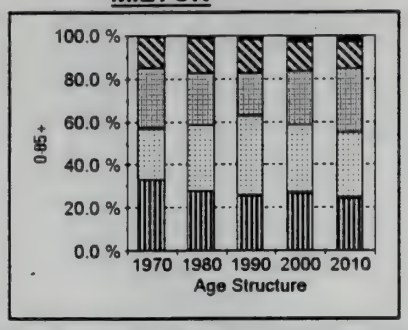

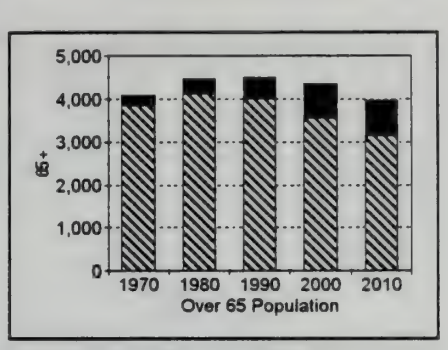

MILTON	TOWN
FIPS: 25 021 075	
Land Area (sq. km.) : 33.77	
1990 Census Information:	
# of Households: 8,639	
'89 Median HH Income : $53,130	

YEAR	AGES 0-19	AGES 20-44	AGES 45-64	AGES 65-84	AGES 85+	ALL AGES
1970	8,985	6,488	7,620	3,850	247	27,190
1980	7,162	7,960	6,259	4,113	366	25,860
1990	6,620	9,515	5,097	4,003	490	25,725
2000	6,946	8,149	6,418	3,553	789	25,855
2010	6,256	7,742	7,504	3,156	827	25,485

NEEDHAM

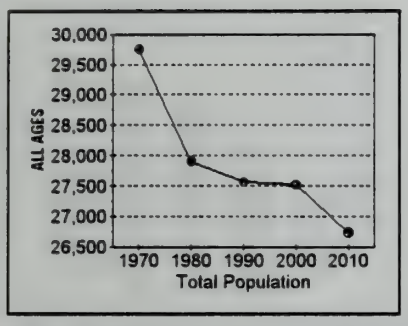

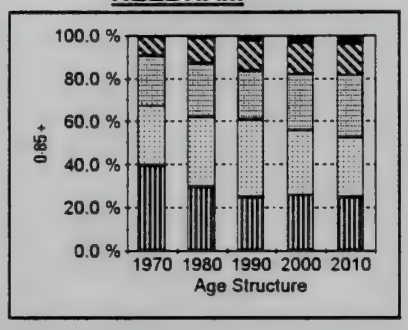

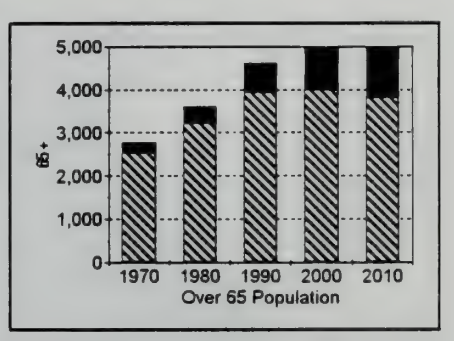

NEEDHAM	TOWN
FIPS: 25 021 080	
Land Area (sq. km.) : 32.67	
1990 Census Information:	
# of Households: 10,266	
'89 Median HH Income : $60,357	

YEAR	AGES 0-19	AGES 20-44	AGES 45-64	AGES 65-84	AGES 85+	ALL AGES
1970	11,763	8,189	7,010	2,531	255	29,748
1980	8,233	9,092	6,971	3,232	373	27,901
1990	6,840	9,930	6,181	3,938	668	27,557
2000	7,109	8,310	7,124	3,991	983	27,517
2010	6,632	7,470	7,681	3,822	1,127	26,732

NORFOLK

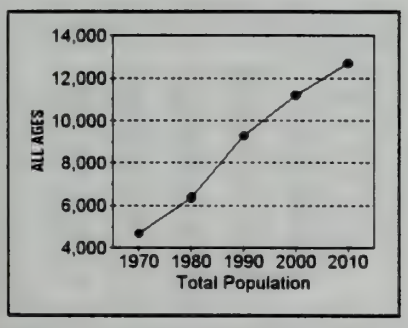

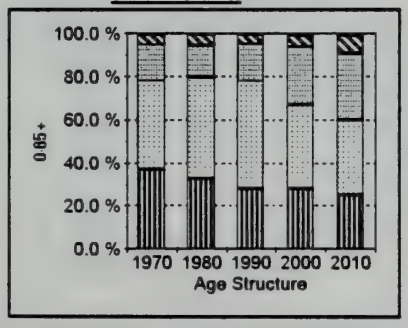

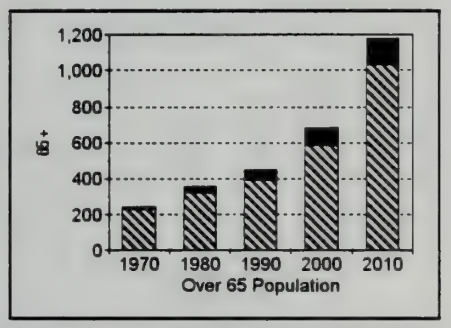

NORFOLK	TOWN
FIPS: 25 021 085	
Land Area (sq. km.) : 38.45	
1990 Census Information:	
# of Households: 2,418	
'89 Median HH Income : $63,763	

YEAR	AGES 0-19	AGES 20-44	AGES 45-64	AGES 65-84	AGES 85+	ALL AGES
1970	1,719	1,913	780	230	14	4,656
1980	2,083	2,976	948	319	37	6,363
1990	2,610	4,630	1,580	394	55	9,269
2000	3,148	4,371	2,988	583	103	11,193
2010	3,180	4,455	3,880	1,030	147	12,692

*See legend, pg. C1

Prepared by MISER, 128 Thompson Hall, UMass, Amherst 01003

CITY/TOWN Summary Graphs and Tables*

NORWOOD

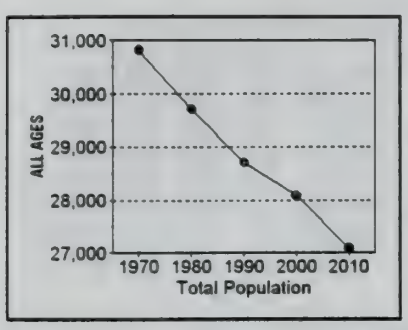

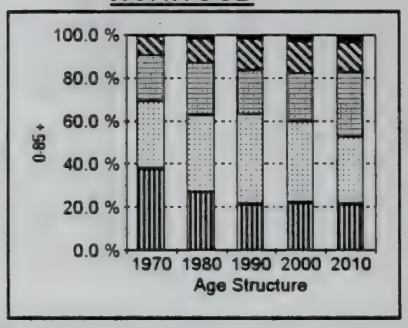

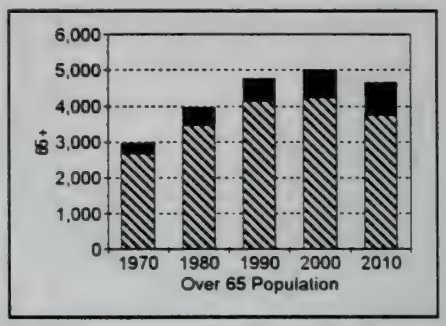

NORWOOD	TOWN
FIPS: 25 021 090	
Land Area (sq. km.) : 27.14	
1990 Census Information:	
# of Households: 11,045	
'89 Median HH Income : $42,805	

YEAR	AGES 0-19	AGES 20-44	AGES 45-64	AGES 65-84	AGES 85+	ALL AGES
1970	11,762	9,520	6,575	2,661	297	30,815
1980	8,099	10,573	7,085	3,435	519	29,711
1990	6,152	11,940	5,857	4,136	615	28,700
2000	6,240	10,456	6,364	4,223	793	28,076
2010	5,846	8,406	8,156	3,739	937	27,084

PLAINVILLE

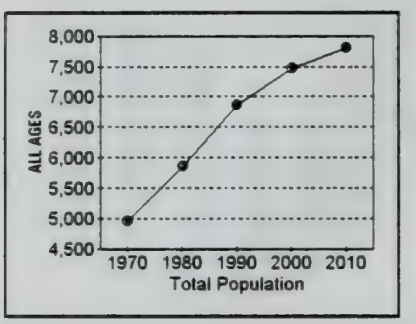

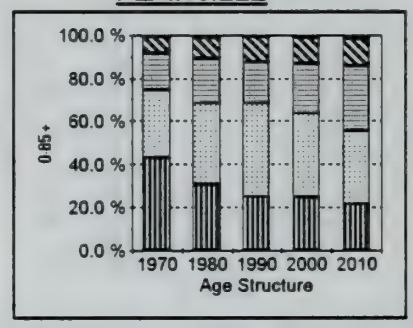

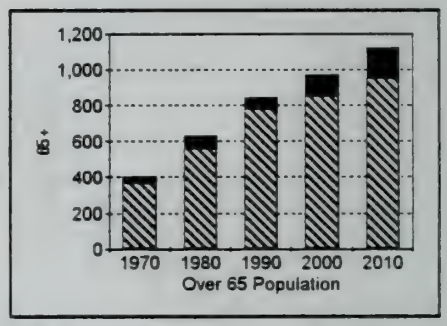

PLAINVILLE	TOWN
FIPS: 25 021 095	
Land Area (sq. km.) : 28.66	
1990 Census Information:	
# of Households: 2,621	
'89 Median HH Income : $41,758	

YEAR	AGES 0-19	AGES 20-44	AGES 45-64	AGES 65-84	AGES 85+	ALL AGES
1970	2,143	1,547	859	364	40	4,953
1980	1,797	2,204	1,228	556	72	5,857
1990	1,736	2,953	1,336	779	67	6,871
2000	1,856	2,890	1,751	852	119	7,468
2010	1,675	2,670	2,337	952	166	7,800

QUINCY

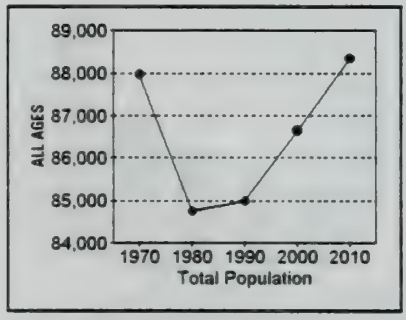

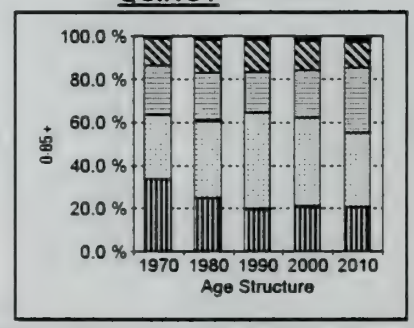

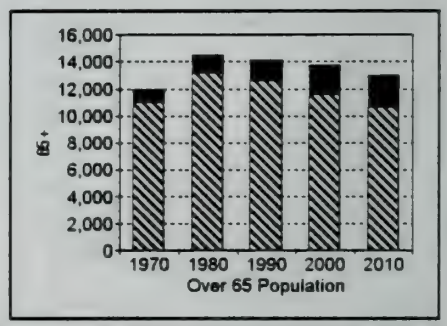

QUINCY	CITY
FIPS: 25 021 100	
Land Area (sq. km.) : 43.47	
1990 Census Information:	
# of Households: 35,569	
'89 Median HH Income : $35,858	

YEAR	AGES 0-19	AGES 20-44	AGES 45-64	AGES 65-84	AGES 85+	ALL AGES
1970	29,715	26,058	20,228	11,043	922	87,966
1980	21,014	30,428	18,775	13,178	1,348	84,743
1990	16,888	37,884	16,075	12,628	1,510	84,985
2000	18,279	35,589	19,023	11,593	2,172	86,656
2010	18,273	30,374	26,703	10,654	2,339	88,343

*See legend, pg. C1

CITY/TOWN Summary Graphs and Tables*

RANDOLPH

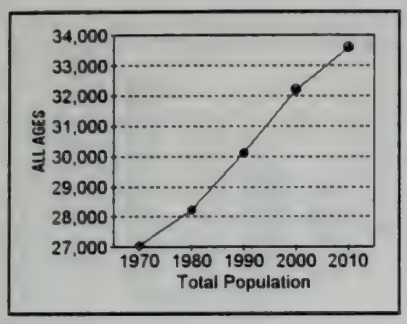

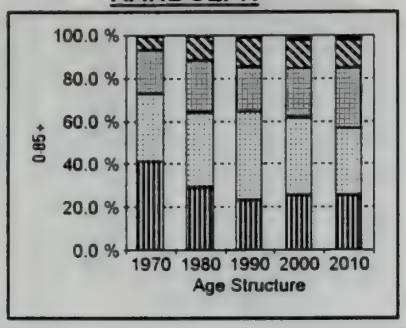

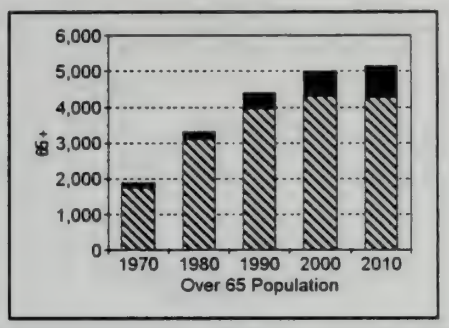

RANDOLPH	TOWN
FIPS: 25 021 105	
Land Area (sq. km.) : 26.09	
1990 Census Information:	
# of Households: 10,736	
'89 Median HH Income : $43,244	

YEAR	AGES 0-19	AGES 20-44	AGES 45-64	AGES 65-84	AGES 85+	ALL AGES
1970	11,182	8,494	5,475	1,737	147	27,035
1980	8,258	9,809	6,835	3,081	235	28,218
1990	7,048	12,285	6,360	3,955	445	30,093
2000	8,259	11,576	7,370	4,294	714	32,213
2010	8,649	10,357	9,431	4,268	900	33,605

SHARON

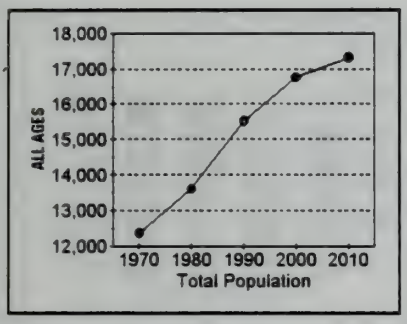

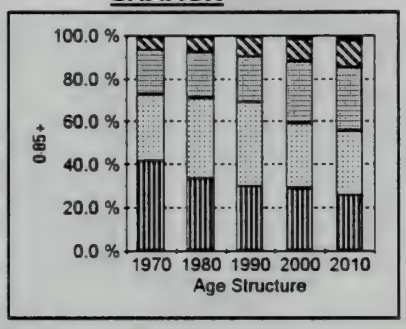

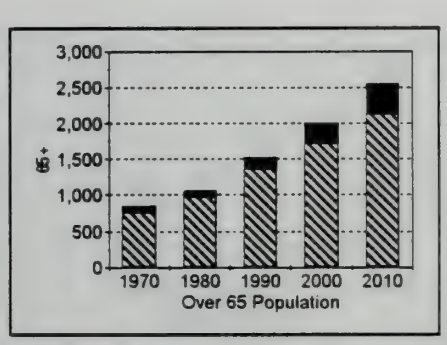

SHARON	TOWN
FIPS: 25 021 110	
Land Area (sq. km.) : 60.37	
1990 Census Information:	
# of Households: 5,345	
'89 Median HH Income : $61,692	

YEAR	AGES 0-19	AGES 20-44	AGES 45-64	AGES 65-84	AGES 85+	ALL AGES
1970	5,150	3,840	2,531	762	84	12,367
1980	4,534	5,129	2,879	969	90	13,601
1990	4,634	6,058	3,305	1,364	155	15,516
2000	4,846	5,059	4,855	1,713	282	16,755
2010	4,469	5,176	5,114	2,134	426	17,319

STOUGHTON

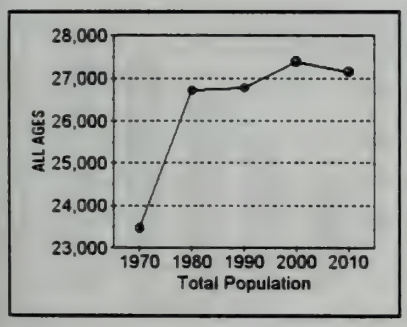

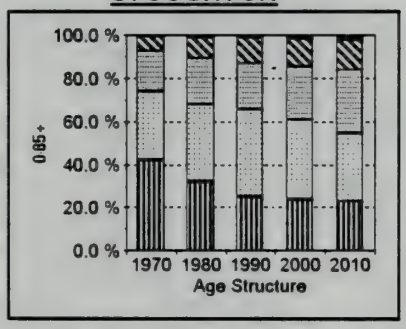

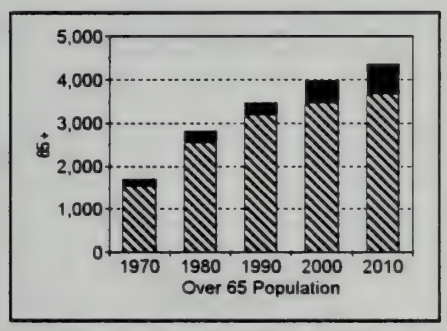

STOUGHTON	TOWN
FIPS: 25 021 115	
Land Area (sq. km.) : 41.54	
1990 Census Information:	
# of Households: 9,410	
'89 Median HH Income : $42,044	

YEAR	AGES 0-19	AGES 20-44	AGES 45-64	AGES 65-84	AGES 85+	ALL AGES
1970	9,914	7,507	4,356	1,545	137	23,459
1980	8,587	9,584	5,721	2,556	262	26,710
1990	6,739	10,891	5,666	3,194	287	26,777
2000	6,602	10,081	6,732	3,457	521	27,393
2010	6,291	8,544	7,972	3,669	676	27,152

*See legend, pg. C1

Prepared by MISER, 128 Thompson Hall, UMass, Amherst 01003

CITY/TOWN Summary Graphs and Tables*

WALPOLE

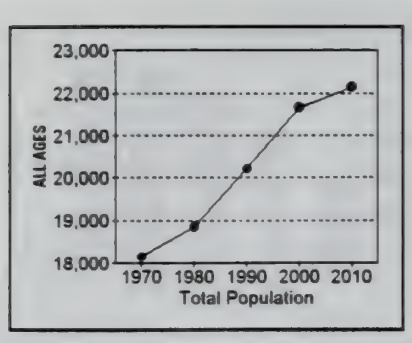

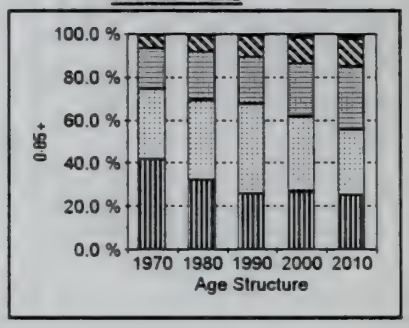

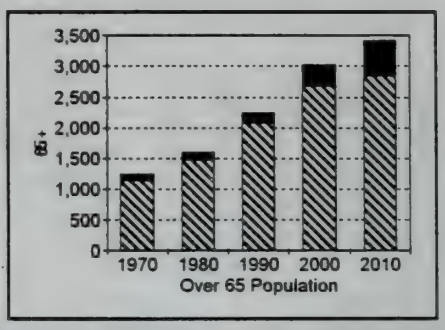

WALPOLE	TOWN
FIPS: 25 021 120	
Land Area (sq. km.) : 53.18	
1990 Census Information:	
# of Households: 6,647	
'89 Median HH Income : $51,242	

YEAR	AGES 0-19	AGES 20-44	AGES 45-64	AGES 65-84	AGES 85+	ALL AGES
1970	7,594	5,891	3,418	1,151	95	18,149
1980	6,099	6,986	4,180	1,476	118	18,859
1990	5,233	8,402	4,345	2,073	159	20,212
2000	5,815	7,572	5,260	2,667	354	21,668
2010	5,598	6,724	6,413	2,840	576	22,151

WELLESLEY

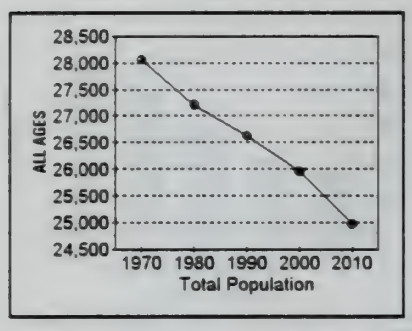

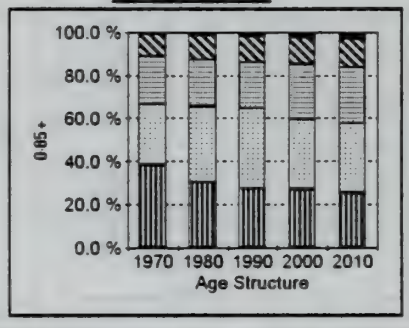

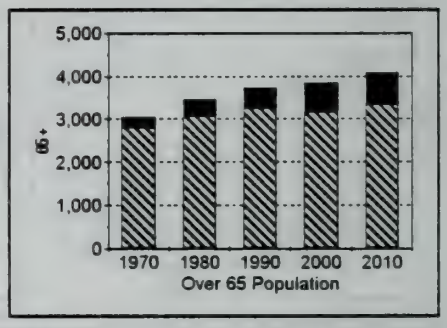

WELLESLEY	TOWN
FIPS: 25 021 125	
Land Area (sq. km.) : 26.37	
1990 Census Information:	
# of Households: 8,454	
'89 Median HH Income : $79,111	

YEAR	AGES 0-19	AGES 20-44	AGES 45-64	AGES 65-84	AGES 85+	ALL AGES
1970	10,799	7,856	6,357	2,808	231	28,051
1980	8,304	9,546	5,903	3,075	381	27,209
1990	7,304	9,973	5,620	3,244	474	26,615
2000	7,079	8,337	6,706	3,170	657	25,949
2010	6,373	8,064	6,469	3,344	721	24,971

WESTWOOD

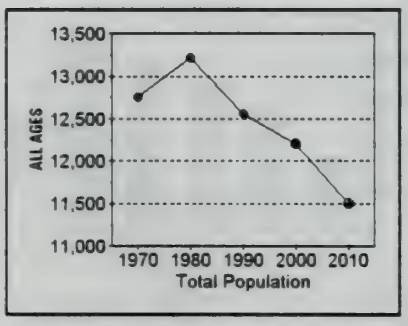

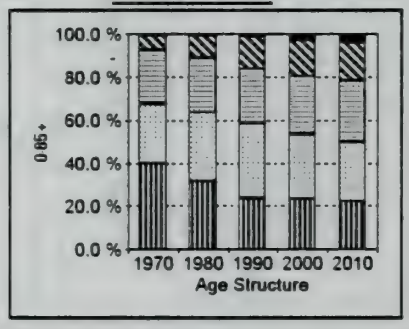

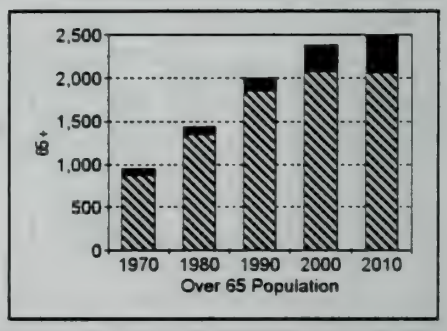

WESTWOOD	TOWN
FIPS: 25 021 130	
Land Area (sq. km.) : 28.42	
1990 Census Information:	
# of Households: 4,434	
'89 Median HH Income : $58,559	

YEAR	AGES 0-19	AGES 20-44	AGES 45-64	AGES 65-84	AGES 85+	ALL AGES
1970	5,148	3,474	3,183	873	72	12,750
1980	4,222	4,220	3,336	1,351	83	13,212
1990	2,998	4,379	3,176	1,849	155	12,557
2000	2,891	3,658	3,272	2,072	311	12,204
2010	2,586	3,158	3,257	2,060	437	11,498

*See legend, pg. C1

CITY/TOWN Summary Graphs and Tables*

WEYMOUTH

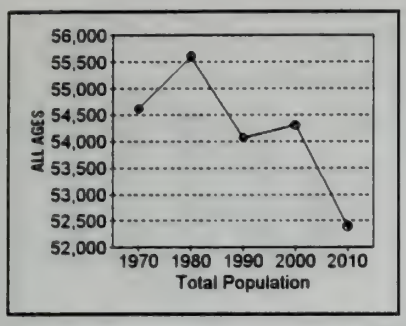

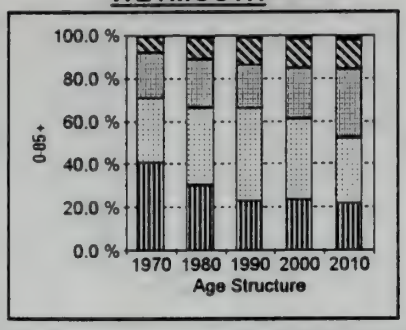

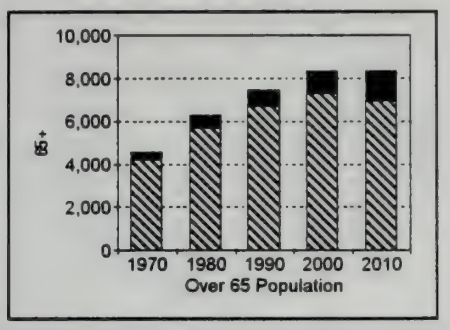

WEYMOUTH	TOWN
FIPS: 25 021 135	
Land Area (sq. km.) : 44.06	
1990 Census Information:	
# of Households: 20,990	
'89 Median HH Income : $41,586	

YEAR	AGES 0-19	AGES 20-44	AGES 45-64	AGES 65-84	AGES 85+	ALL AGES
1970	22,207	16,497	11,341	4,200	365	54,610
1980	16,816	20,159	12,321	5,713	592	55,601
1990	12,372	23,349	10,886	6,705	751	54,063
2000	12,773	20,400	12,751	7,283	1,096	54,303
2010	11,427	15,921	16,682	6,945	1,421	52,396

WRENTHAM

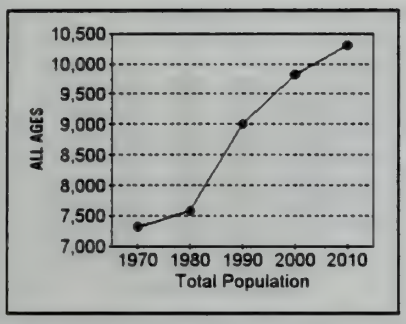

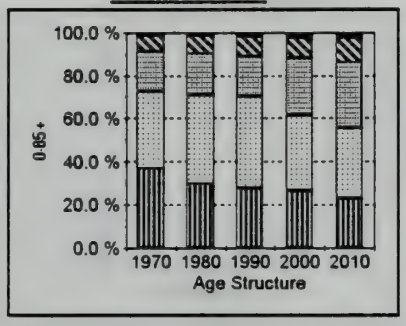

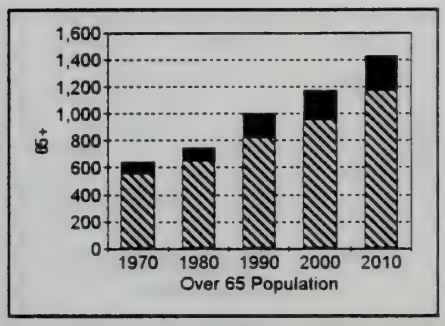

WRENTHAM	TOWN
FIPS: 25 021 140	
Land Area (sq. km.) : 57.49	
1990 Census Information:	
# of Households: 2,835	
'89 Median HH Income : $46,331	

YEAR	AGES 0-19	AGES 20-44	AGES 45-64	AGES 65-84	AGES 85+	ALL AGES
1970	2,713	2,619	1,342	554	87	7,315
1980	2,264	3,127	1,442	648	99	7,580
1990	2,495	3,844	1,663	820	184	9,006
2000	2,614	3,416	2,621	952	218	9,821
2010	2,393	3,327	3,158	1,172	255	10,305

ABINGTON

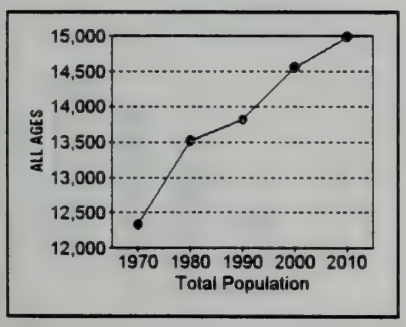

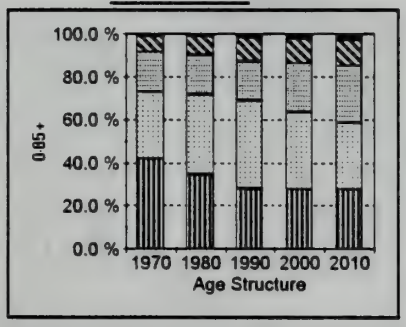

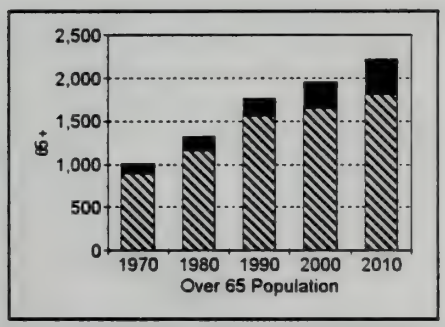

ABINGTON	TOWN
FIPS: 25 023 005	
Land Area (sq. km.) : 25.76	
1990 Census Information:	
# of Households: 4,787	
'89 Median HH Income : $42,730	

YEAR	AGES 0-19	AGES 20-44	AGES 45-64	AGES 65-84	AGES 85+	ALL AGES
1970	5,196	3,773	2,357	897	111	12,334
1980	4,669	5,042	2,480	1,157	169	13,517
1990	3,865	5,653	2,532	1,558	209	13,817
2000	4,035	5,219	3,344	1,640	323	14,561
2010	4,149	4,620	3,991	1,815	412	14,987

*See legend, pg. C1

CITY/TOWN Summary Graphs and Tables*

BRIDGEWATER

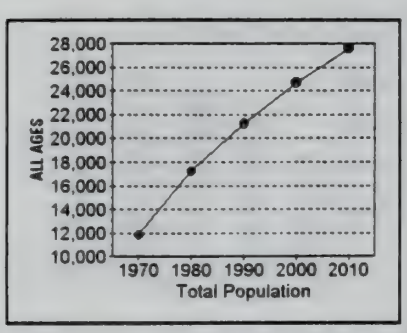

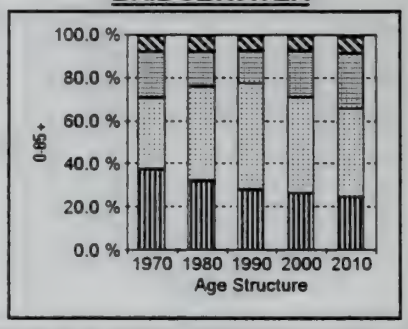

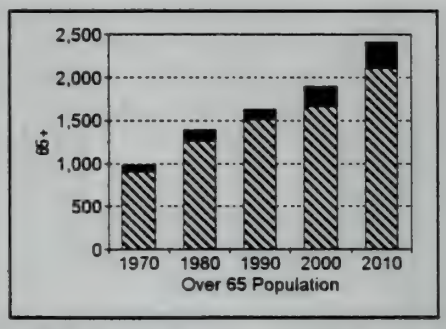

BRIDGEWATER	TOWN
FIPS: 25 023 010	
Land Area (sq. km.) : 71.20	
1990 Census Information:	
# of Households: 5,924	
'89 Median HH Income : $41,933	

YEAR	AGES 0-19	AGES 20-44	AGES 45-64	AGES 65-84	AGES 85+	ALL AGES
1970	4,419	3,921	2,510	913	66	11,829
1980	5,547	7,495	2,760	1,261	139	17,202
1990	5,937	10,471	3,206	1,509	126	21,249
2000	6,562	10,943	5,319	1,658	237	24,719
2010	6,868	11,205	7,155	2,106	312	27,646

BROCKTON

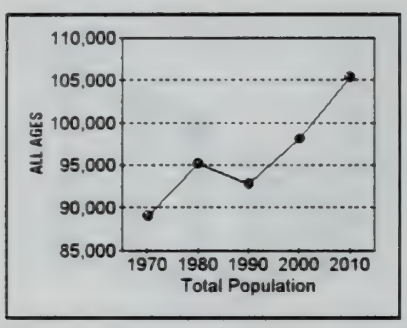

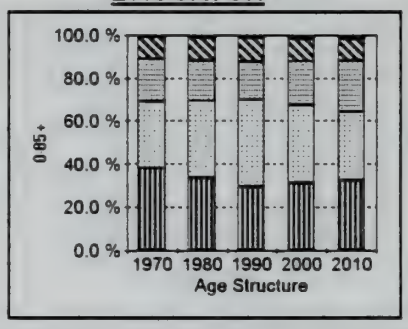

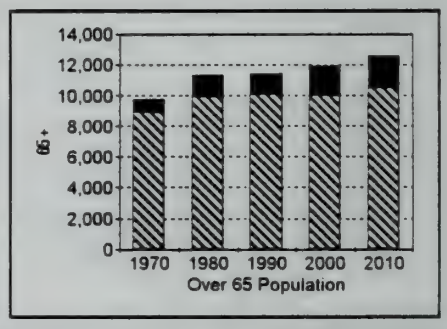

BROCKTON	CITY
FIPS: 25 023 015	
Land Area (sq. km.) : 55.60	
1990 Census Information:	
# of Households: 32,714	
'89 Median HH Income : $31,712	

YEAR	AGES 0-19	AGES 20-44	AGES 45-64	AGES 65-84	AGES 85+	ALL AGES
1970	33,913	27,807	17,542	8,942	836	89,040
1980	32,011	34,106	17,760	9,927	1,368	95,172
1990	27,530	37,560	16,257	10,053	1,388	92,788
2000	30,746	35,542	19,943	10,039	1,862	98,132
2010	34,232	33,396	25,161	10,511	2,053	105,353

CARVER

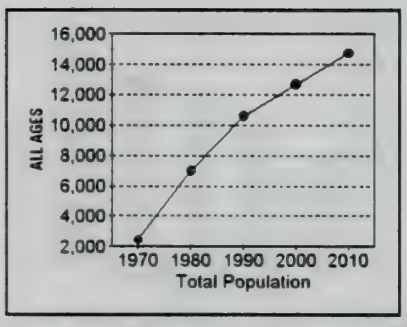

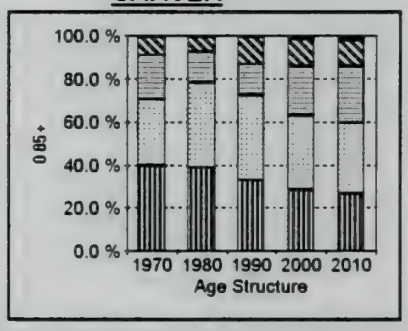

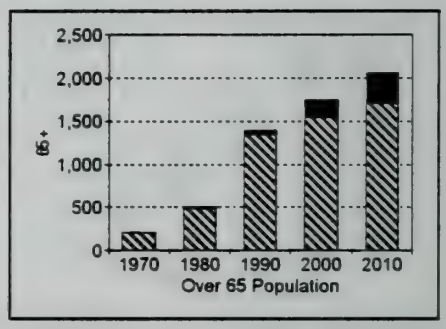

CARVER	TOWN
FIPS: 25 023 020	
Land Area (sq. km.) : 97.26	
1990 Census Information:	
# of Households: 3,551	
'89 Median HH Income : $38,678	

YEAR	AGES 0-19	AGES 20-44	AGES 45-64	AGES 65-84	AGES 85+	ALL AGES
1970	964	743	495	208	10	2,420
1980	2,726	2,754	998	486	24	6,988
1990	3,496	4,175	1,532	1,346	41	10,590
2000	3,636	4,371	2,916	1,549	206	12,678
2010	3,971	4,831	3,872	1,707	355	14,736

*See legend, pg. C1

CITY/TOWN Summary Graphs and Tables*

DUXBURY

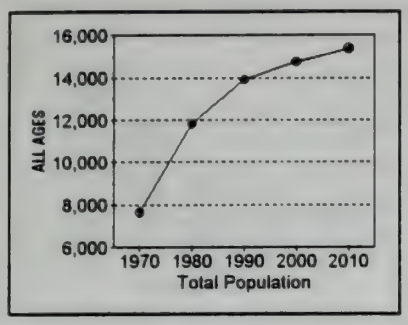

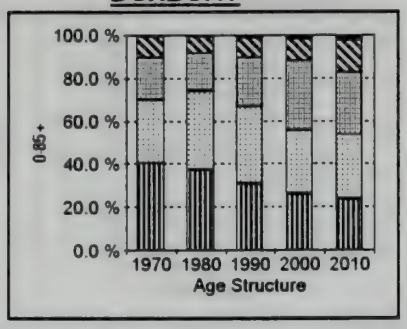

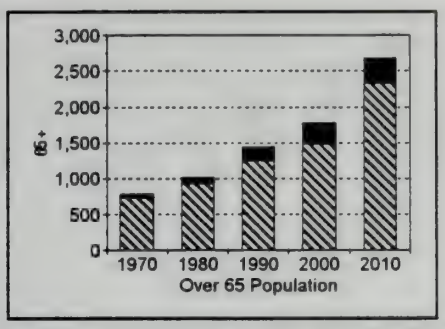

DUXBURY	TOWN
FIPS: 25 023 025	
Land Area (sq. km.) : 61.53	
1990 Census Information:	
# of Households: 4,643	
'89 Median HH Income : $63,878	

YEAR	AGES 0-19	AGES 20-44	AGES 45-64	AGES 65-84	AGES 85+	ALL AGES
1970	3,108	2,229	1,519	726	54	7,636
1980	4,422	4,309	2,057	933	86	11,807
1990	4,297	4,963	3,201	1,245	189	13,895
2000	3,889	4,311	4,759	1,482	300	14,741
2010	3,661	4,604	4,415	2,329	357	15,366

E. BRIDGEWATER

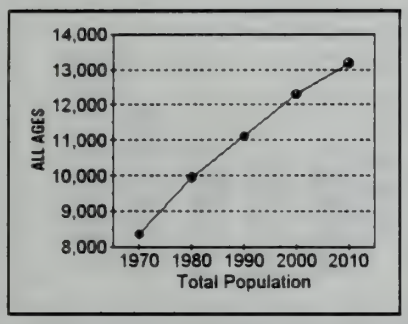

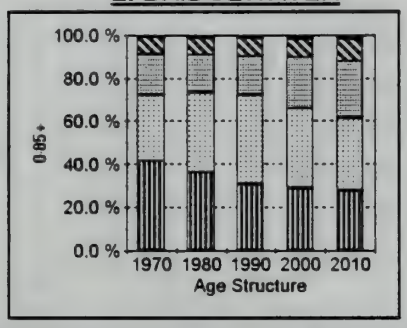

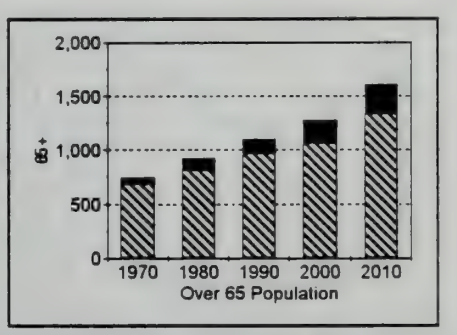

E. BRIDGEWATER	TOWN
FIPS: 25 023 030	
Land Area (sq. km.) : 44.66	
1990 Census Information:	
# of Households: 3,564	
'89 Median HH Income : $42,614	

YEAR	AGES 0-19	AGES 20-44	AGES 45-64	AGES 65-84	AGES 85+	ALL AGES
1970	3,488	2,529	1,587	687	56	8,347
1980	3,630	3,675	1,722	812	106	9,945
1990	3,428	4,597	1,986	971	122	11,104
2000	3,571	4,541	2,898	1,068	210	12,288
2010	3,661	4,431	3,479	1,335	266	13,172

HALIFAX

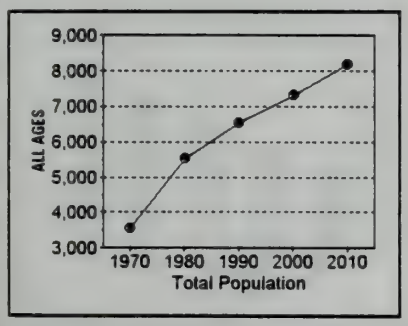

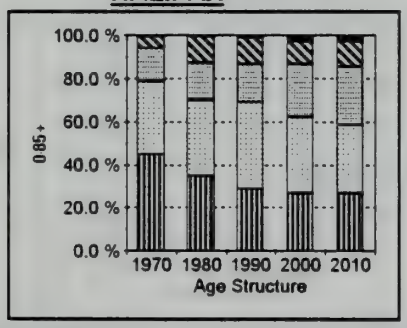

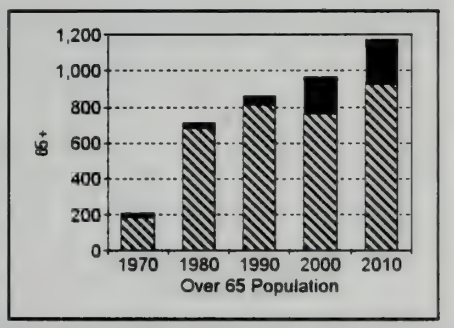

HALIFAX	TOWN
FIPS: 25 023 035	
Land Area (sq. km.) : 41.10	
1990 Census Information:	
# of Households: 2,361	
'89 Median HH Income : $37,197	

YEAR	AGES 0-19	AGES 20-44	AGES 45-64	AGES 65-84	AGES 85+	ALL AGES
1970	1,595	1,195	542	188	17	3,537
1980	1,917	1,954	933	680	29	5,513
1990	1,888	2,635	1,139	809	55	6,526
2000	1,965	2,612	1,773	765	203	7,318
2010	2,201	2,585	2,214	922	252	8,174

*See legend, pg. C1

Prepared by MISER, 128 Thompson Hall, UMass, Amherst 01003

CITY/TOWN Summary Graphs and Tables*

HANOVER

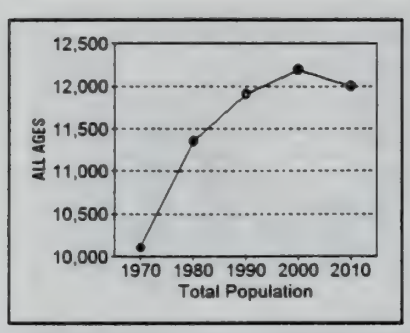

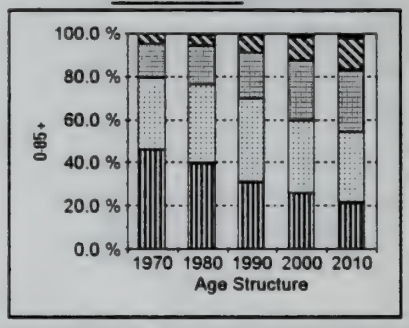

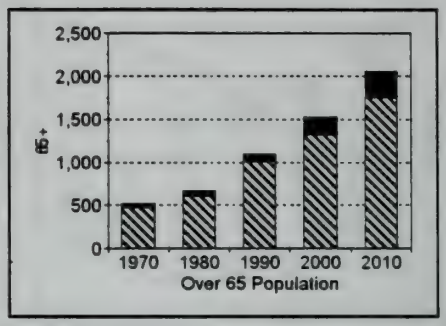

HANOVER	TOWN
FIPS: 25 023 040	
Land Area (sq. km.) : 40.43	
1990 Census Information:	
# of Households: 3,706	
'89 Median HH Income : $54,759	

YEAR	AGES 0-19	AGES 20-44	AGES 45-64	AGES 65-84	AGES 85+	ALL AGES
1970	4,641	3,381	1,570	475	40	10,107
1980	4,536	4,123	2,024	605	70	11,358
1990	3,678	4,625	2,517	1,010	81	11,911
2000	3,175	4,103	3,385	1,323	206	12,192
2010	2,581	3,917	3,447	1,745	310	12,000

HANSON

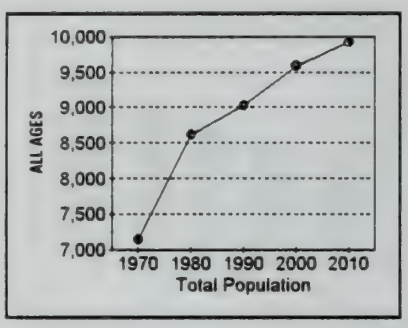

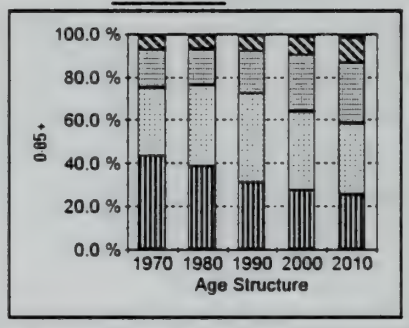

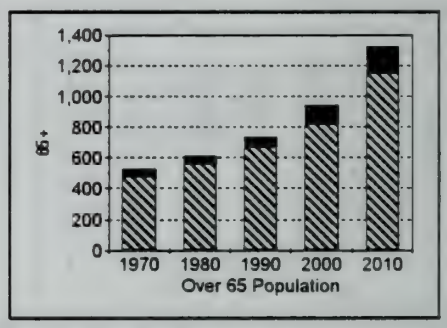

HANSON	TOWN
FIPS: 25 023 045	
Land Area (sq. km.) : 38.89	
1990 Census Information:	
# of Households: 2,837	
'89 Median HH Income : $45,515	

YEAR	AGES 0-19	AGES 20-44	AGES 45-64	AGES 65-84	AGES 85+	ALL AGES
1970	3,100	2,268	1,254	477	49	7,148
1980	3,341	3,241	1,420	565	50	8,617
1990	2,794	3,755	1,745	670	64	9,028
2000	2,642	3,473	2,530	820	126	9,591
2010	2,523	3,291	2,779	1,146	181	9,920

HINGHAM

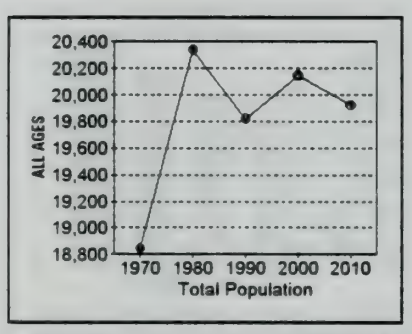

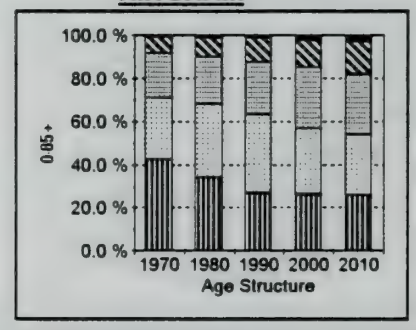

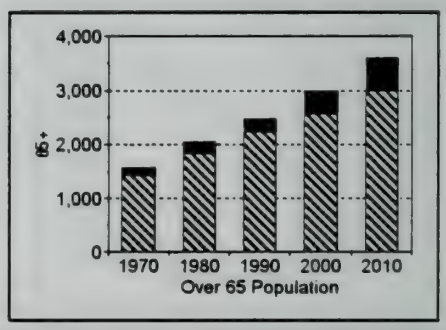

HINGHAM	TOWN
FIPS: 25 023 050	
Land Area (sq. km.) : 58.20	
1990 Census Information:	
# of Households: 6,911	
'89 Median HH Income : $60,274	

YEAR	AGES 0-19	AGES 20-44	AGES 45-64	AGES 65-84	AGES 85+	ALL AGES
1970	8,008	5,396	3,876	1,431	134	18,845
1980	6,976	6,873	4,440	1,817	233	20,339
1990	5,353	7,193	4,798	2,230	247	19,821
2000	5,302	6,160	5,689	2,554	443	20,148
2010	5,196	5,531	5,598	2,982	616	19,923

*See legend, pg. C1

CITY/TOWN Summary Graphs and Tables*

HULL

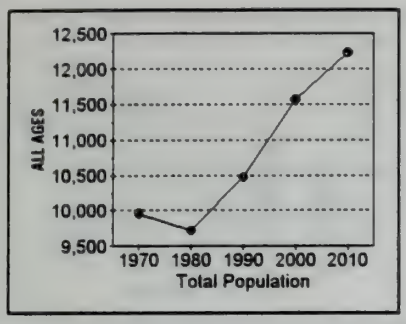

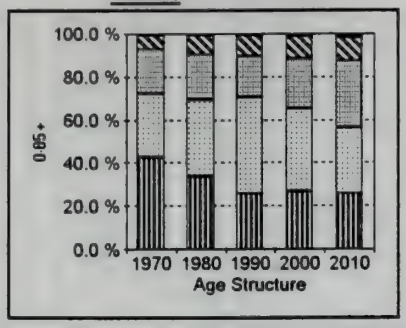

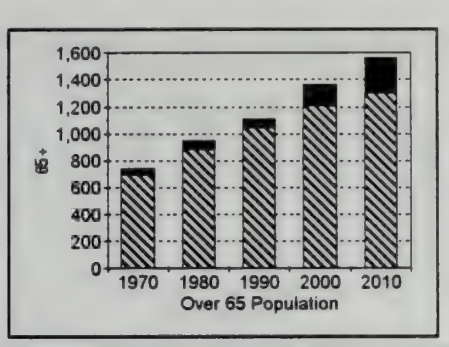

HULL	TOWN
FIPS: 25 023 055	
Land Area (sq. km.) : 7.70	
1990 Census Information:	
# of Households: 3,724	
'89 Median HH Income : $37,683	

YEAR	AGES 0-19	AGES 20-44	AGES 45-64	AGES 65-84	AGES 85+	ALL AGES
1970	4,250	2,954	2,015	696	46	9,961
1980	3,289	3,440	2,039	887	59	9,714
1990	2,705	4,676	1,979	1,040	66	10,466
2000	3,117	4,416	2,664	1,207	161	11,565
2010	3,180	3,727	3,759	1,301	262	12,229

KINGSTON

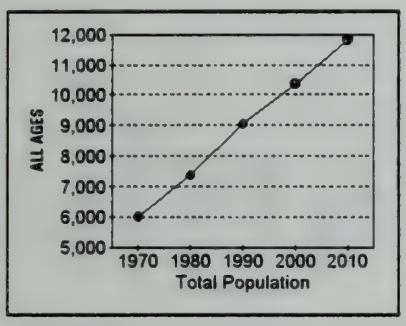

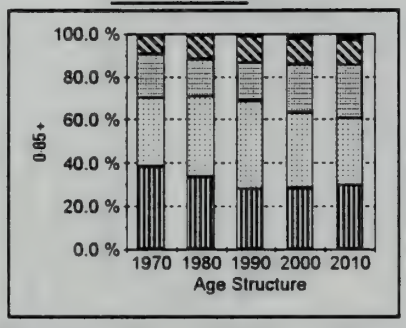

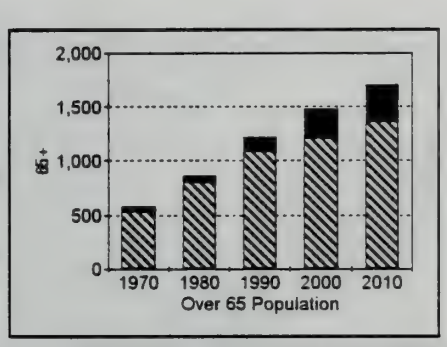

KINGSTON	TOWN
FIPS: 25 023 060	
Land Area (sq. km.) : 48.00	
1990 Census Information:	
# of Households: 3,245	
'89 Median HH Income : $40,872	

YEAR	AGES 0-19	AGES 20-44	AGES 45-64	AGES 65-84	AGES 85+	ALL AGES
1970	2,305	1,894	1,226	529	45	5,999
1980	2,478	2,738	1,281	796	69	7,362
1990	2,546	3,675	1,609	1,080	135	9,045
2000	2,942	3,613	2,337	1,209	264	10,365
2010	3,544	3,629	2,953	1,354	347	11,827

LAKEVILLE

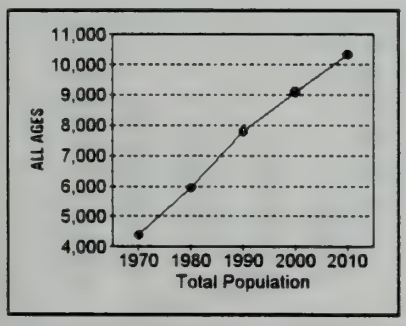

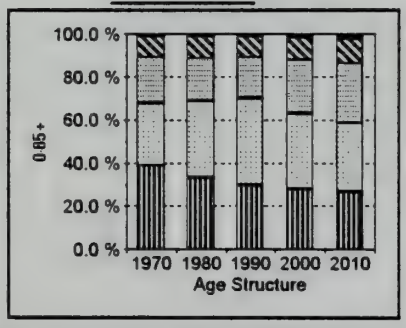

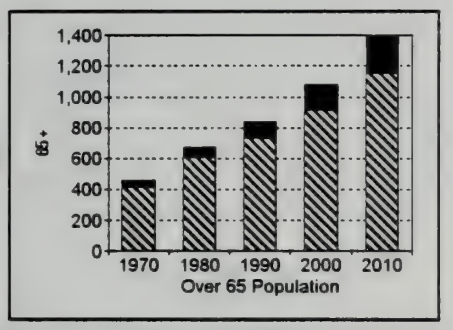

LAKEVILLE	TOWN
FIPS: 25 023 065	
Land Area (sq. km.) : 77.45	
1990 Census Information:	
# of Households: 2,622	
'89 Median HH Income : $44,861	

YEAR	AGES 0-19	AGES 20-44	AGES 45-64	AGES 65-84	AGES 85+	ALL AGES
1970	1,705	1,260	951	419	41	4,376
1980	1,984	2,102	1,176	603	66	5,931
1990	2,325	3,125	1,497	735	103	7,785
2000	2,561	3,154	2,295	911	165	9,086
2010	2,791	3,255	2,887	1,150	243	10,326

*See legend, pg. C1

Prepared by MISER, 128 Thompson Hall, UMass, Amherst 01003

CITY/TOWN Summary Graphs and Tables*

MARION

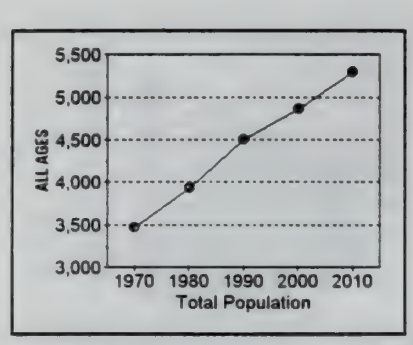

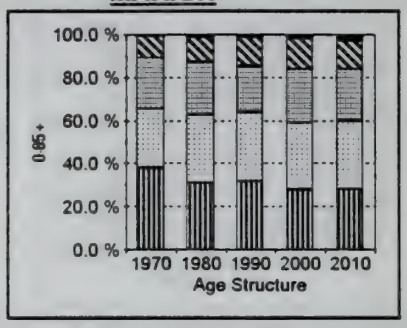

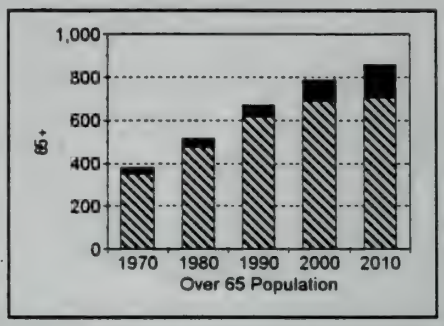

MARION	TOWN
FIPS: 25 023 070	
Land Area (sq. km.) : 37.90	
1990 Census Information:	
# of Households: 1,569	
'89 Median HH Income : $46,189	

YEAR	AGES 0-19	AGES 20-44	AGES 45-64	AGES 65-84	AGES 85+	ALL AGES
1970	1,317	956	811	351	31	3,466
1980	1,233	1,238	946	474	41	3,932
1990	1,438	1,438	951	619	50	4,496
2000	1,364	1,497	1,202	686	104	4,853
2010	1,506	1,668	1,259	707	152	5,292

MARSHFIELD

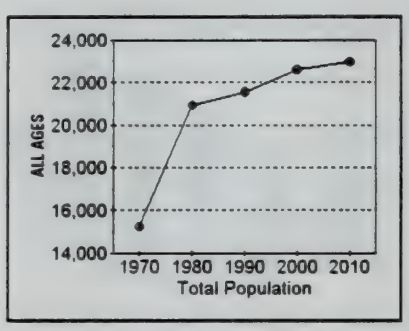

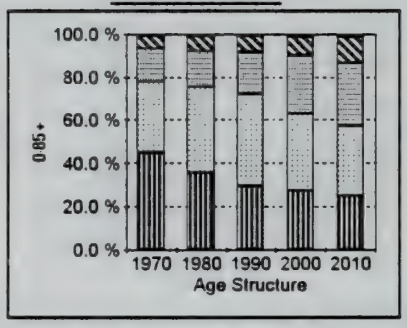

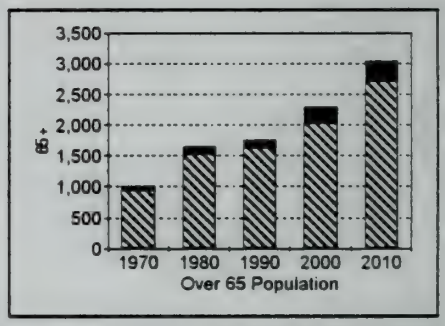

MARSHFIELD	TOWN
FIPS: 25 023 075	
Land Area (sq. km.) : 73.72	
1990 Census Information:	
# of Households: 7,530	
'89 Median HH Income : $48,986	

YEAR	AGES 0-19	AGES 20-44	AGES 45-64	AGES 65-84	AGES 85+	ALL AGES
1970	6,858	4,980	2,366	947	72	15,223
1980	7,486	8,300	3,469	1,534	127	20,916
1990	6,383	9,137	4,246	1,635	130	21,531
2000	6,247	8,020	6,032	2,015	274	22,588
2010	5,787	7,401	6,707	2,700	349	22,944

MATTAPOISETT

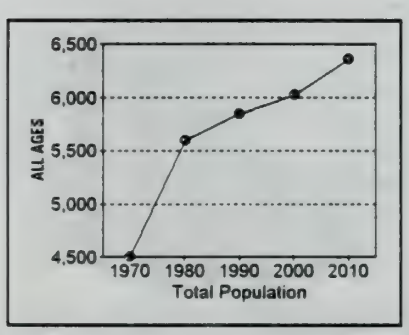

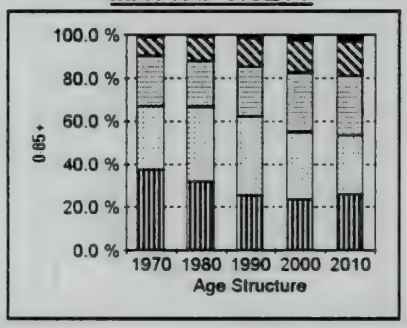

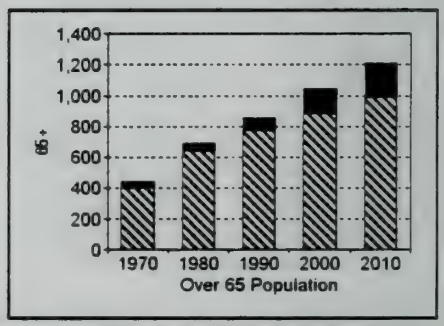

MATTAPOISETT	TOWN
FIPS: 25 023 080	
Land Area (sq. km.) : 42.68	
1990 Census Information:	
# of Households: 2,281	
'89 Median HH Income : $40,467	

YEAR	AGES 0-19	AGES 20-44	AGES 45-64	AGES 65-84	AGES 85+	ALL AGES
1970	1,674	1,333	1,056	397	40	4,500
1980	1,794	1,931	1,185	637	50	5,597
1990	1,488	2,148	1,356	776	82	5,850
2000	1,433	1,856	1,691	879	166	6,025
2010	1,649	1,740	1,756	991	219	6,355

*See legend, pg. C1

Prepared by MISER, 128 Thompson Hall, UMass, Amherst 01003

CITY/TOWN Summary Graphs and Tables*

MIDDLEBOROUGH

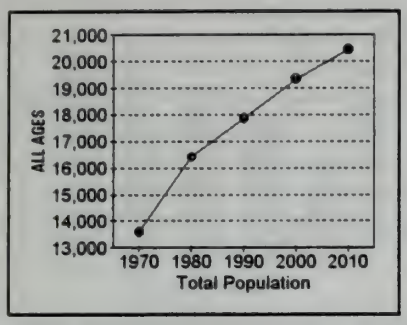

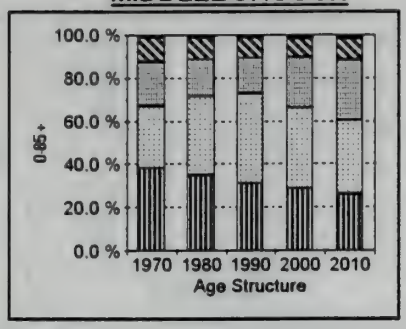

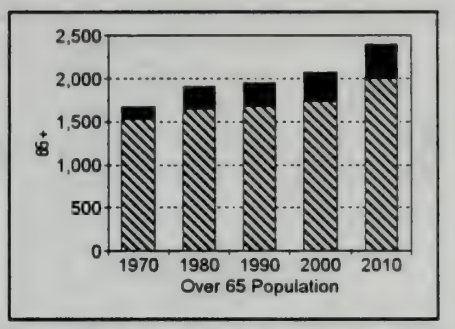

MIDDLEBOROUGH	TOWN
FIPS: 25 023 085	
Land Area (sq. km.) : 180.16	
1990 Census Information:	
# of Households: 6,056	
'89 Median HH Income : $36,573	

YEAR	AGES 0-19	AGES 20-44	AGES 45-64	AGES 65-84	AGES 85+	ALL AGES
1970	5,217	3,908	2,800	1,522	160	13,607
1980	5,760	5,958	2,779	1,642	265	16,404
1990	5,611	7,414	2,887	1,669	286	17,867
2000	5,597	7,180	4,487	1,730	351	19,345
2010	5,370	6,913	5,766	2,000	406	20,455

NORWELL

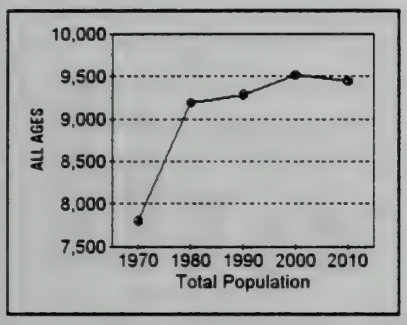

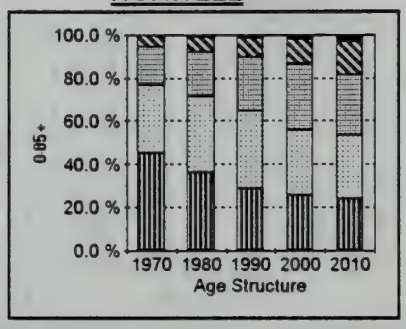

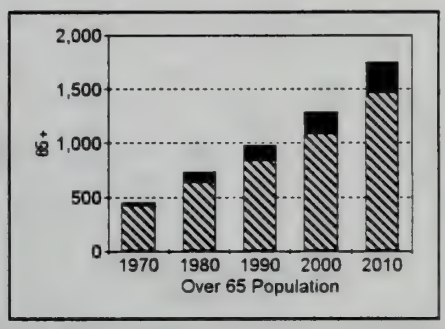

NORWELL	TOWN
FIPS: 25 023 090	
Land Area (sq. km.) : 54.07	
1990 Census Information:	
# of Households: 2,988	
'89 Median HH Income : $60,462	

YEAR	AGES 0-19	AGES 20-44	AGES 45-64	AGES 65-84	AGES 85+	ALL AGES
1970	3,521	2,476	1,351	419	29	7,796
1980	3,334	3,244	1,875	634	95	9,182
1990	2,653	3,372	2,280	843	131	9,279
2000	2,459	2,871	2,903	1,085	198	9,516
2010	2,275	2,783	2,629	1,466	283	9,436

PEMBROKE

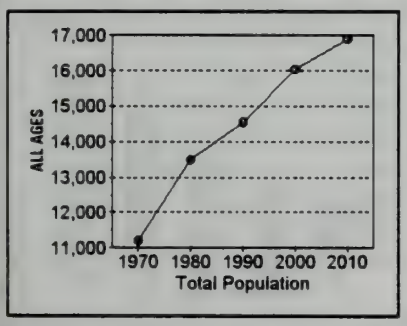

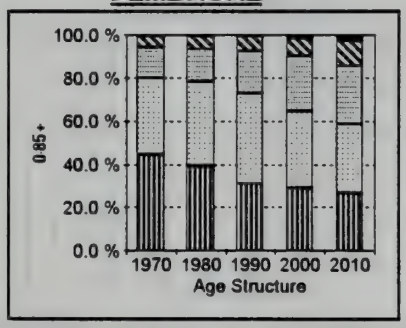

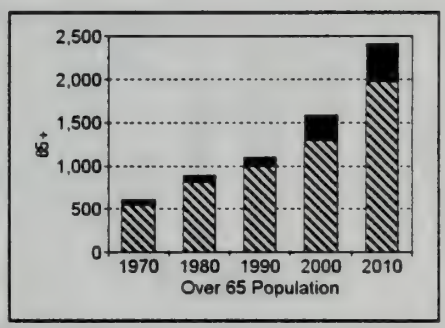

PEMBROKE	TOWN
FIPS: 25 023 095	
Land Area (sq. km.) : 56.58	
1990 Census Information:	
# of Households: 4,734	
'89 Median HH Income : $46,932	

YEAR	AGES 0-19	AGES 20-44	AGES 45-64	AGES 65-84	AGES 85+	ALL AGES
1970	5,014	3,929	1,637	552	61	11,193
1980	5,326	5,257	2,013	822	69	13,487
1990	4,579	6,057	2,817	992	99	14,544
2000	4,713	5,649	4,084	1,295	286	16,027
2010	4,528	5,370	4,580	1,967	450	16,895

*See legend, pg. C1

Prepared by MISER, 128 Thompson Hall, UMass, Amherst 01003

CITY/TOWN Summary Graphs and Tables*

PLYMOUTH

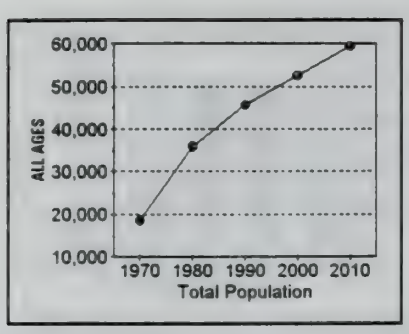

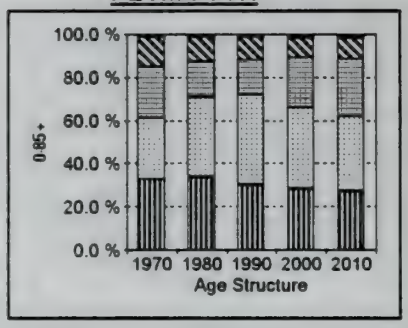

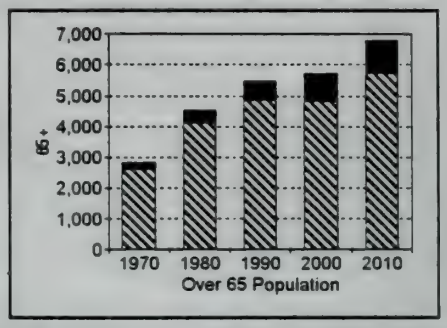

PLYMOUTH	TOWN
FIPS: 25 023 100	
Land Area (sq. km.) : 249.88	
1990 Census Information:	
# of Households: 15,889	
'89 Median HH Income : $39,886	

YEAR	AGES 0-19	AGES 20-44	AGES 45-64	AGES 65-84	AGES 85+	ALL AGES
1970	6,151	5,256	4,374	2,618	207	18,606
1980	12,170	13,317	5,898	4,097	431	35,913
1990	13,842	19,012	7,266	4,876	612	45,608
2000	15,091	19,695	12,059	4,809	935	52,589
2010	16,232	20,486	15,853	5,745	1,077	59,393

PLYMPTON

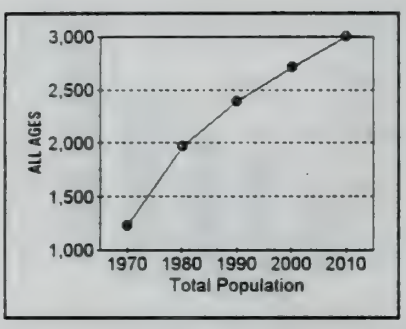

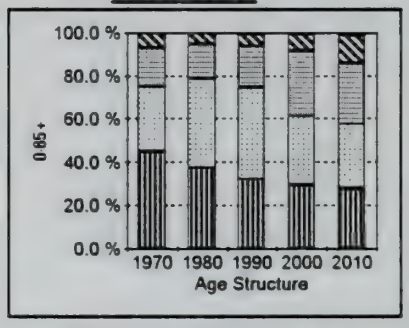

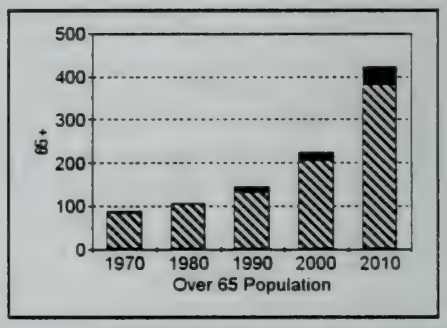

PLYMPTON	TOWN
FIPS: 25 023 105	
Land Area (sq. km.) : 38.30	
1990 Census Information:	
# of Households: 763	
'89 Median HH Income : $46,151	

YEAR	AGES 0-19	AGES 20-44	AGES 45-64	AGES 65-84	AGES 85+	ALL AGES
1970	552	369	215	84	4	1,224
1980	737	810	312	106	0	1,965
1990	766	1,008	465	133	12	2,384
2000	799	862	830	207	16	2,714
2010	836	889	846	382	40	2,993

ROCHESTER

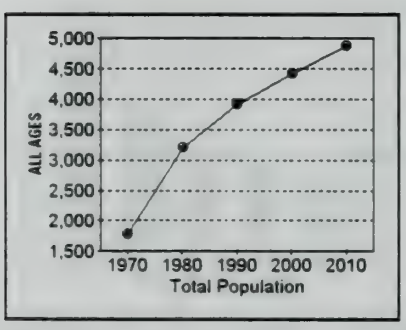

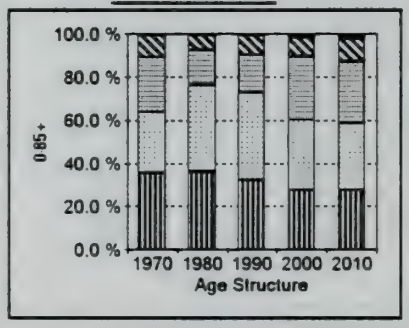

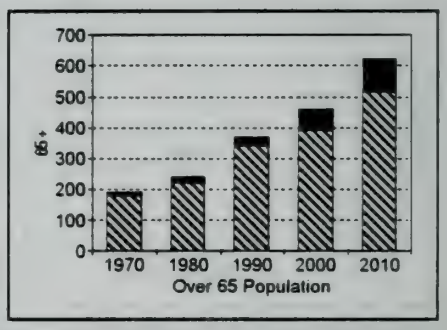

ROCHESTER	TOWN
FIPS: 25 023 110	
Land Area (sq. km.) : 87.89	
1990 Census Information:	
# of Households: 1,306	
'89 Median HH Income : $42,000	

YEAR	AGES 0-19	AGES 20-44	AGES 45-64	AGES 65-84	AGES 85+	ALL AGES
1970	635	495	449	181	10	1,770
1980	1,167	1,286	512	220	20	3,205
1990	1,273	1,597	682	341	28	3,921
2000	1,231	1,438	1,285	389	71	4,414
2010	1,353	1,528	1,380	513	108	4,882

*See legend, pg. C1

Prepared by MISER, 128 Thompson Hall, UMass, Amherst 01003

CITY/TOWN Summary Graphs and Tables*

ROCKLAND

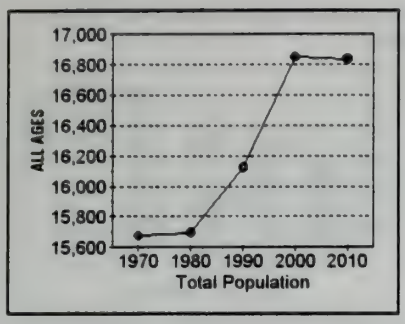

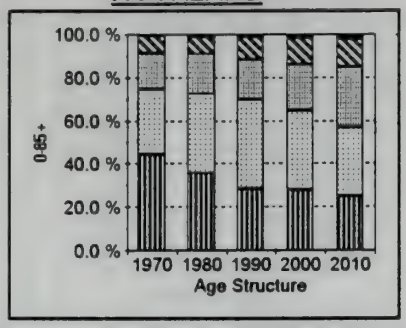

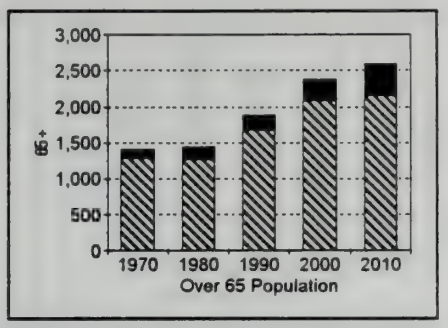

ROCKLAND	TOWN
FIPS: 25 023 115	
Land Area (sq. km.) : 25.96	
1990 Census Information:	
# of Households: 5,498	
'89 Median HH Income : $39,800	

YEAR	AGES 0-19	AGES 20-44	AGES 45-64	AGES 65-84	AGES 85+	ALL AGES
1970	6,967	4,711	2,587	1,276	133	15,674
1980	5,655	5,734	2,856	1,260	190	15,695
1990	4,629	6,653	2,958	1,673	210	16,123
2000	4,706	6,171	3,596	2,080	297	16,850
2010	4,208	5,356	4,685	2,149	439	16,837

SCITUATE

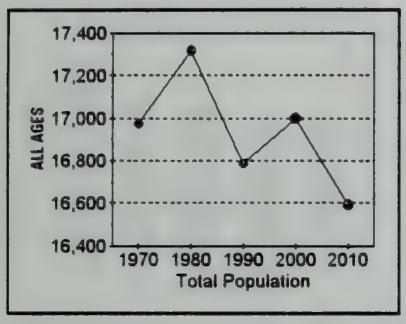

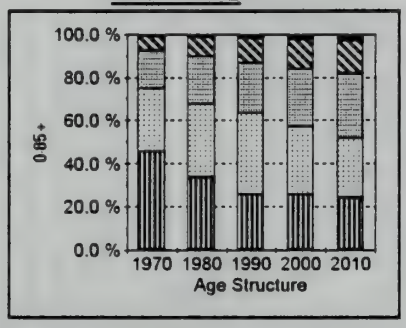

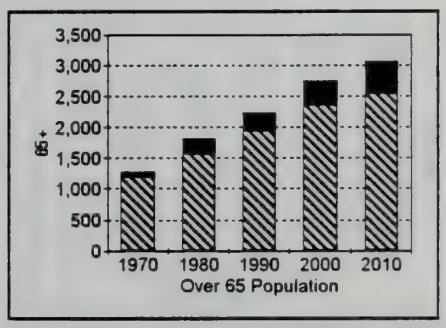

SCITUATE	TOWN
FIPS: 25 023 120	
Land Area (sq. km.) : 44.51	
1990 Census Information:	
# of Households: 6,014	
'89 Median HH Income : $52,044	

YEAR	AGES 0-19	AGES 20-44	AGES 45-64	AGES 65-84	AGES 85+	ALL AGES
1970	7,782	4,901	3,007	1,195	88	16,973
1980	5,822	5,909	3,776	1,575	235	17,317
1990	4,332	6,364	3,867	1,946	277	16,786
2000	4,386	5,326	4,532	2,359	395	16,998
2010	4,031	4,552	4,945	2,545	519	16,592

WAREHAM

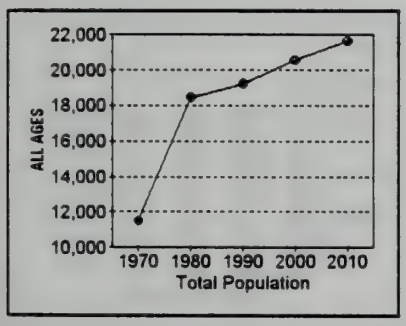

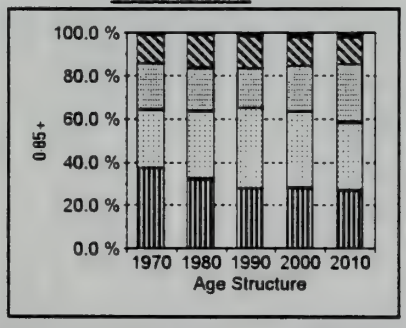

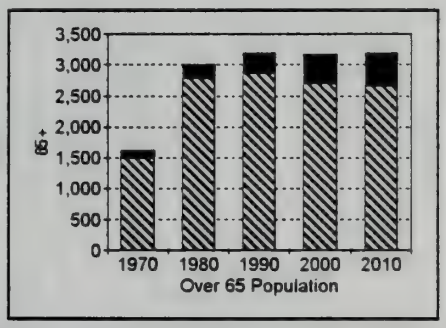

WAREHAM	TOWN
FIPS: 25 023 125	
Land Area (sq. km.) : 92.71	
1990 Census Information:	
# of Households: 7,311	
'89 Median HH Income : $29,428	

YEAR	AGES 0-19	AGES 20-44	AGES 45-64	AGES 65-84	AGES 85+	ALL AGES
1970	4,272	3,101	2,499	1,500	120	11,492
1980	5,956	5,800	3,695	2,777	229	18,457
1990	5,325	7,187	3,535	2,873	312	19,232
2000	5,801	7,201	4,390	2,698	484	20,574
2010	5,794	6,821	5,822	2,658	537	21,632

*See legend, pg. C1

Prepared by MISER, 128 Thompson Hall, UMass, Amherst 01003

CITY/TOWN Summary Graphs and Tables*

W. BRIDGEWATER

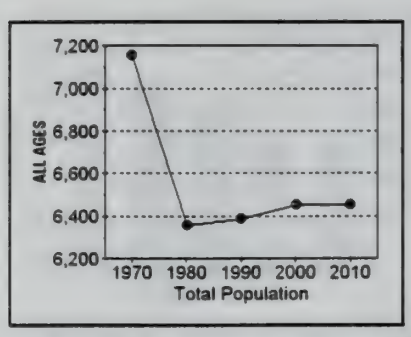

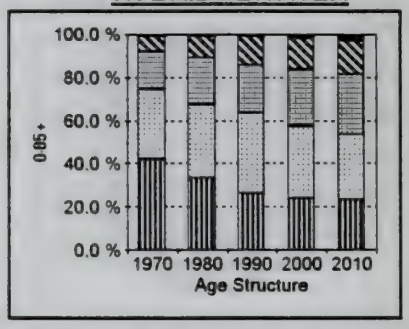

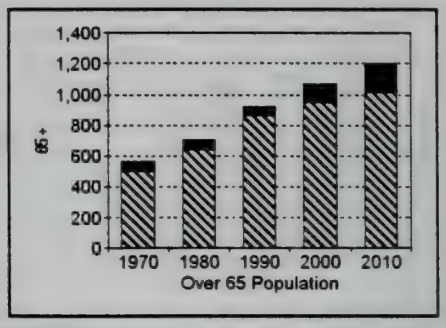

W. BRIDGEWATER	TOWN
FIPS: 25 023 130	
Land Area (sq. km.) : 40.77	
1990 Census Information:	
# of Households: 2,245	
'89 Median HH Income : $40,613	

YEAR	AGES 0-19	AGES 20-44	AGES 45-64	AGES 65-84	AGES 85+	ALL AGES
1970	3,012	2,326	1,248	497	69	7,152
1980	2,132	2,172	1,352	641	62	6,359
1990	1,701	2,377	1,387	860	64	6,389
2000	1,553	2,161	1,665	944	130	6,453
2010	1,518	1,950	1,780	1,014	192	6,454

WHITMAN

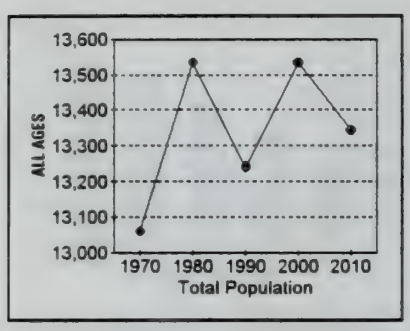

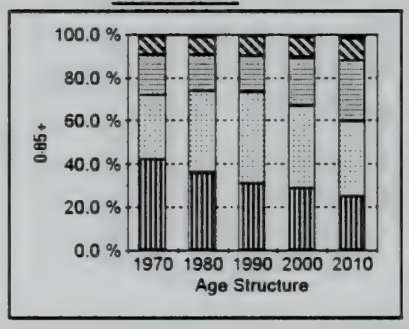

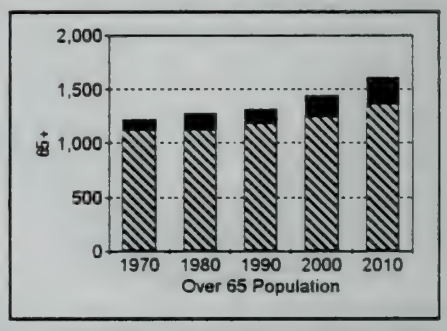

WHITMAN	TOWN
FIPS: 25 023 135	
Land Area (sq. km.) : 18.02	
1990 Census Information:	
# of Households: 4,398	
'89 Median HH Income : $40,779	

YEAR	AGES 0-19	AGES 20-44	AGES 45-64	AGES 65-84	AGES 85+	ALL AGES
1970	5,519	3,860	2,460	1,121	99	13,059
1980	4,885	5,079	2,292	1,125	153	13,534
1990	4,113	5,606	2,205	1,185	131	13,240
2000	3,884	5,172	3,036	1,243	198	13,533
2010	3,362	4,610	3,767	1,360	245	13,344

BOSTON

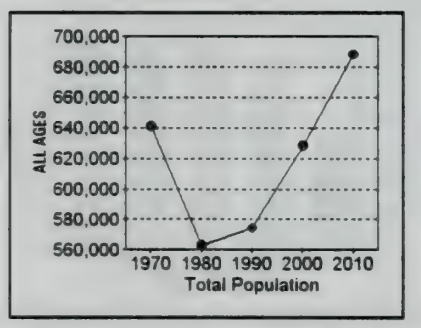

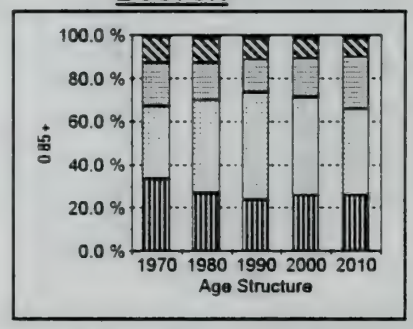

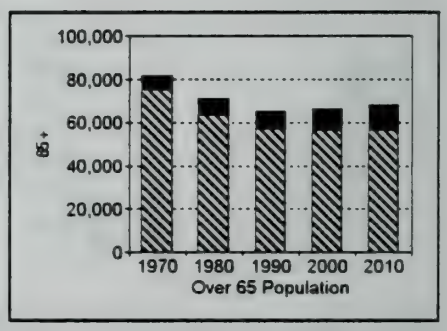

BOSTON	CITY
FIPS: 25 025 005	
Land Area (sq. km.) : 125.41	
1990 Census Information:	
# of Households: 227,958	
'89 Median HH Income : $29,180	

YEAR	AGES 0-19	AGES 20-44	AGES 45-64	AGES 65-84	AGES 85+	ALL AGES
1970	213,756	217,232	128,324	75,207	6,552	641,070
1980	151,238	241,535	98,922	63,622	7,677	562,994
1990	137,095	285,215	86,821	57,181	7,971	574,283
2000	162,932	284,589	114,218	56,249	10,394	628,382
2010	179,950	271,456	168,359	56,527	11,820	688,112

*See legend, pg. C1

CITY/TOWN Summary Graphs and Tables*

CHELSEA

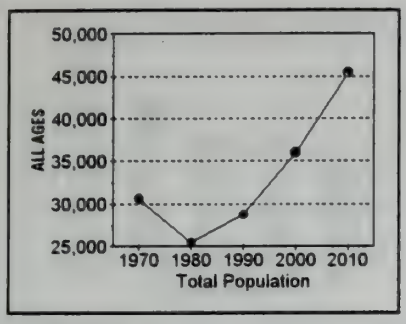

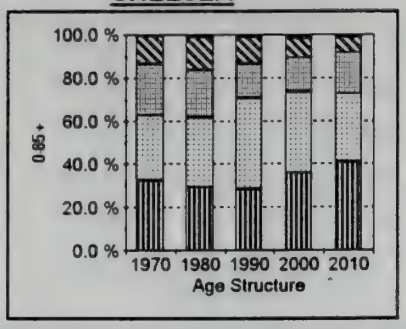

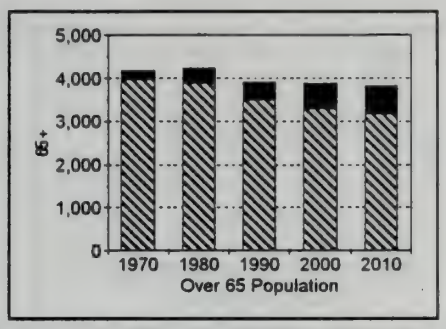

CHELSEA	CITY
FIPS: 25 025 010	
Land Area (sq. km.) : 5.67	
1990 Census Information:	
# of Households: 10,526	
'89 Median HH Income : $25,144	

YEAR	AGES 0-19	AGES 20-44	AGES 45-64	AGES 65-84	AGES 85+	ALL AGES
1970	9,997	9,144	7,297	3,962	225	30,625
1980	7,471	8,242	5,489	3,876	353	25,431
1990	8,224	11,975	4,601	3,509	401	28,710
2000	12,995	13,385	5,701	3,292	604	35,977
2010	18,675	14,280	8,650	3,170	659	45,434

REVERE

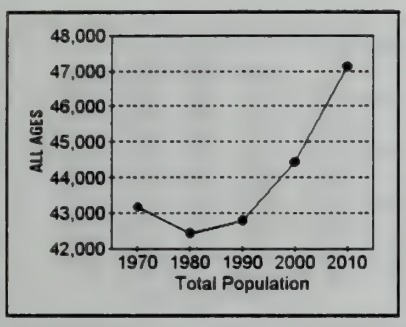

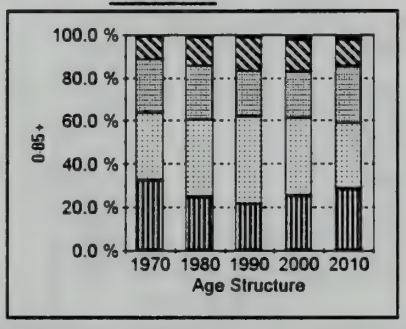

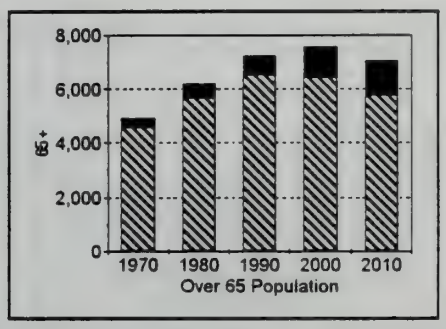

REVERE	CITY
FIPS: 25 025 015	
Land Area (sq. km.) : 15.33	
1990 Census Information:	
# of Households: 17,376	
'89 Median HH Income : $30,659	

YEAR	AGES 0-19	AGES 20-44	AGES 45-64	AGES 65-84	AGES 85+	ALL AGES
1970	14,045	13,430	10,755	4,571	358	43,159
1980	10,598	15,076	10,548	5,684	517	42,423
1990	9,201	17,421	8,939	6,534	691	42,786
2000	11,303	15,911	9,645	6,447	1,113	44,419
2010	13,420	14,302	12,382	5,759	1,263	47,126

WINTHROP

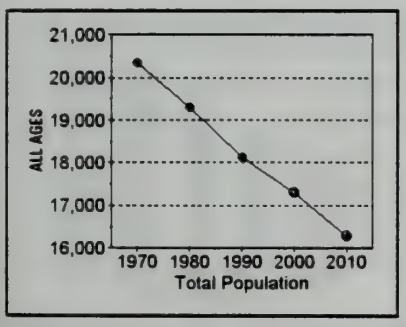

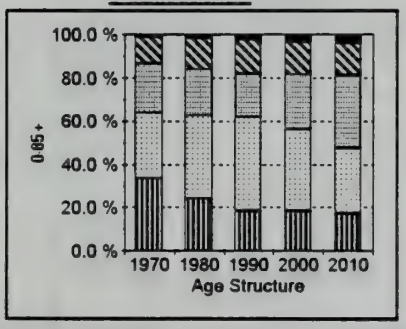

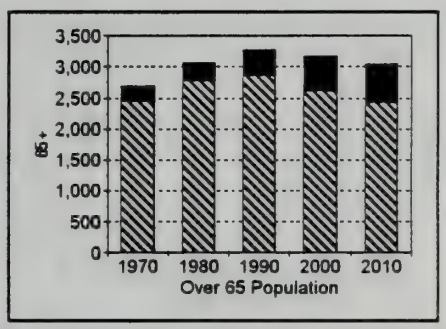

WINTHROP	TOWN
FIPS: 25 025 020	
Land Area (sq. km.) : 5.15	
1990 Census Information:	
# of Households: 7,529	
'89 Median HH Income : $37,240	

YEAR	AGES 0-19	AGES 20-44	AGES 45-64	AGES 65-84	AGES 85+	ALL AGES
1970	6,878	6,121	4,643	2,446	247	20,335
1980	4,700	7,382	4,133	2,776	303	19,294
1990	3,391	7,886	3,564	2,861	425	18,127
2000	3,206	6,535	4,381	2,607	567	17,296
2010	2,840	4,926	5,480	2,422	621	16,289

*See legend, pg. C1

Prepared by MISER, 128 Thompson Hall, UMass, Amherst 01003

CITY/TOWN Summary Graphs and Tables*

ASHBURNHAM

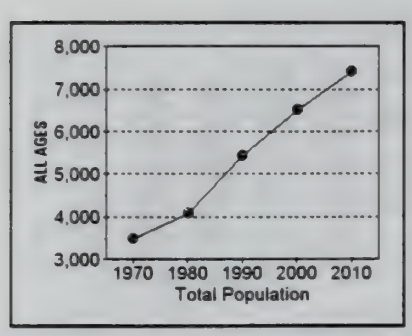

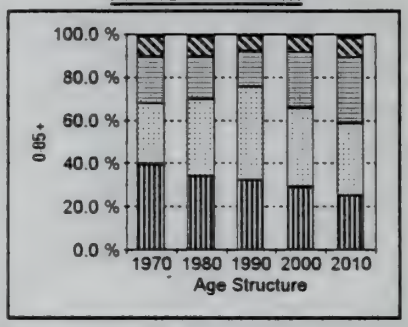

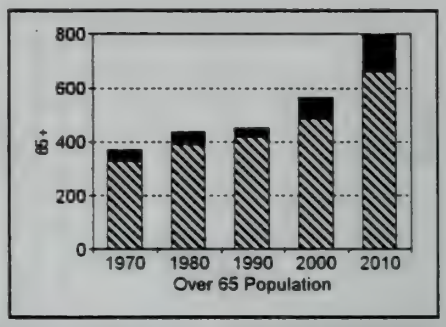

ASHBURNHAM	TOWN
FIPS: 25 027 005	
Land Area (sq. km.) : 100.15	
1990 Census Information:	
# of Households: 1,863	
'89 Median HH Income : $42,442	

YEAR	AGES 0-19	AGES 20-44	AGES 45-64	AGES 65-84	AGES 85+	ALL AGES
1970	1,385	974	753	326	46	3,484
1980	1,399	1,451	789	389	47	4,075
1990	1,763	2,335	883	417	35	5,433
2000	1,899	2,380	1,655	484	80	6,498
2010	1,880	2,480	2,256	661	138	7,415

ATHOL

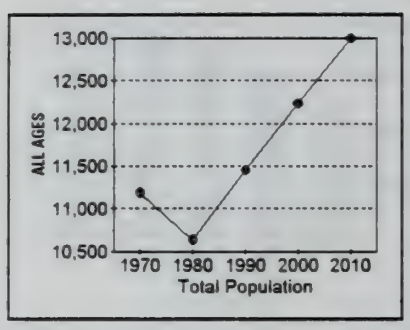

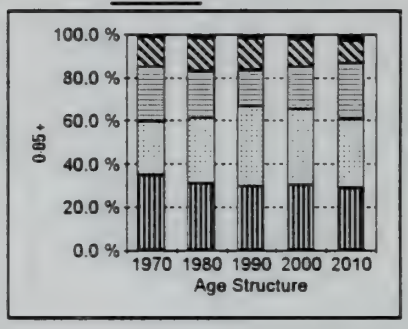

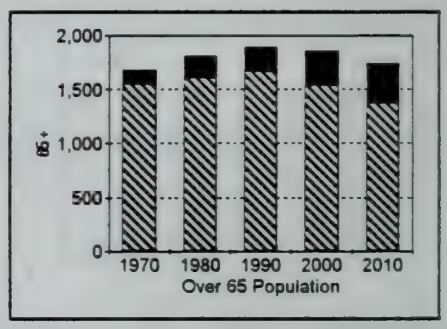

ATHOL	TOWN
FIPS: 25 027 010	
Land Area (sq. km.) : 84.38	
1990 Census Information:	
# of Households: 4,352	
'89 Median HH Income : $27,095	

YEAR	AGES 0-19	AGES 20-44	AGES 45-64	AGES 65-84	AGES 85+	ALL AGES
1970	3,897	2,792	2,814	1,552	130	11,185
1980	3,290	3,233	2,301	1,612	198	10,634
1990	3,434	4,196	1,926	1,667	228	11,451
2000	3,723	4,264	2,388	1,531	321	12,227
2010	3,753	4,178	3,325	1,365	373	12,994

AUBURN

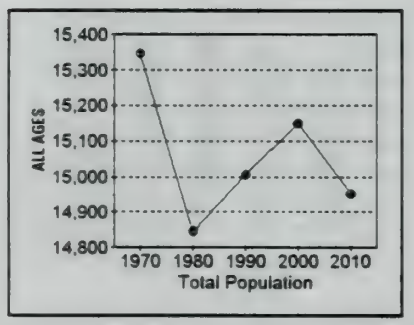

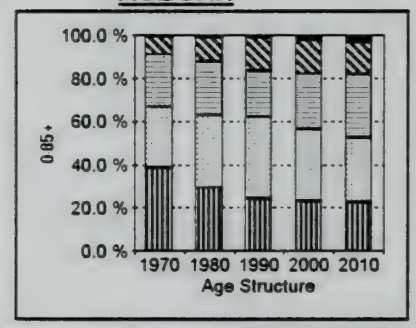

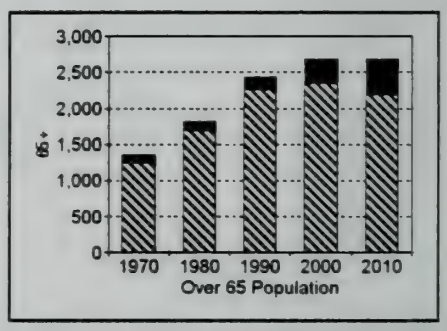

AUBURN	TOWN
FIPS: 25 027 015	
Land Area (sq. km.) : 39.78	
1990 Census Information:	
# of Households: 5,697	
'89 Median HH Income : $39,913	

YEAR	AGES 0-19	AGES 20-44	AGES 45-64	AGES 65-84	AGES 85+	ALL AGES
1970	5,937	4,333	3,725	1,248	104	15,347
1980	4,390	4,936	3,710	1,691	118	14,845
1990	3,674	5,657	3,242	2,265	167	15,005
2000	3,535	5,032	3,904	2,342	336	15,149
2010	3,387	4,430	4,456	2,193	484	14,950

*See legend, pg. C1

Prepared by MISER, 128 Thompson Hall, UMass, Amherst 01003

CITY/TOWN Summary Graphs and Tables*

BARRE

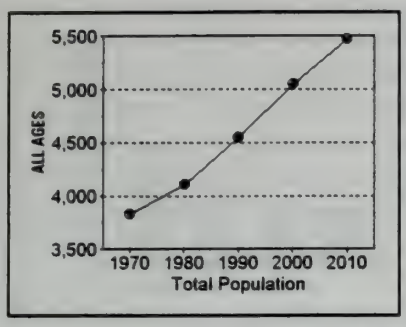

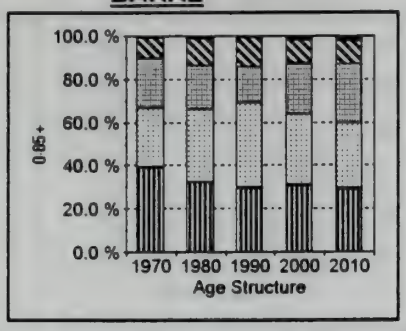

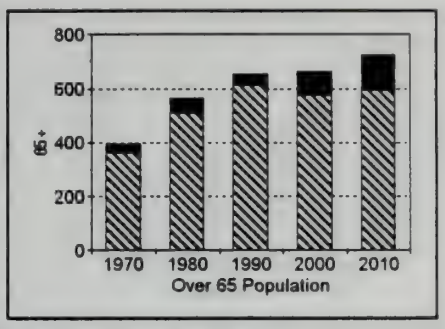

BARRE	TOWN
FIPS: 25 027 020	
Land Area (sq. km.) : 114.82	
1990 Census Information:	
# of Households: 1,661	
'89 Median HH Income : $36,846	

YEAR	AGES 0-19	AGES 20-44	AGES 45-64	AGES 65-84	AGES 85+	ALL AGES
1970	1,506	1,042	881	362	34	3,825
1980	1,335	1,376	825	506	60	4,102
1990	1,348	1,786	758	611	43	4,546
2000	1,558	1,654	1,174	572	90	5,048
2010	1,598	1,655	1,483	591	135	5,462

BERLIN

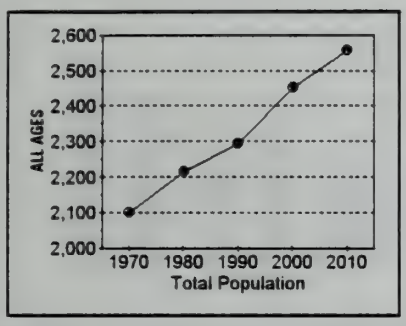

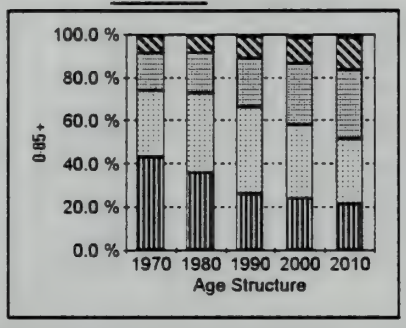

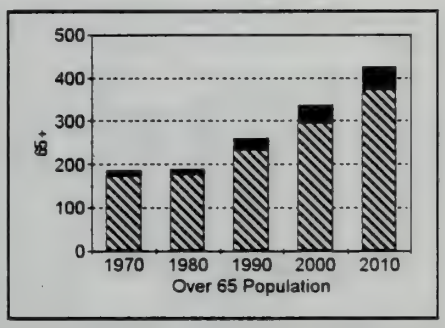

BERLIN	TOWN
FIPS: 25 027 025	
Land Area (sq. km.) : 33.48	
1990 Census Information:	
# of Households: 791	
'89 Median HH Income : $49,556	

YEAR	AGES 0-19	AGES 20-44	AGES 45-64	AGES 65-84	AGES 85+	ALL AGES
1970	906	645	362	173	13	2,099
1980	794	819	412	177	13	2,215
1990	596	924	513	233	27	2,293
2000	590	830	695	296	40	2,451
2010	545	767	817	372	54	2,555

BLACKSTONE

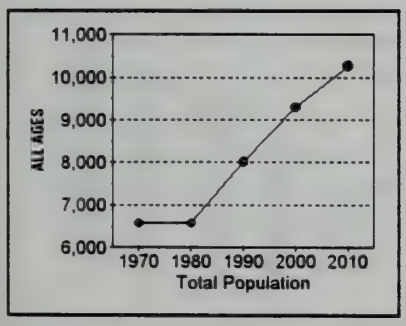

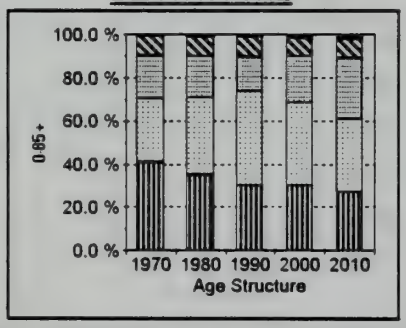

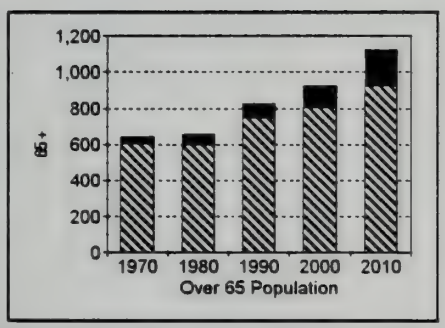

BLACKSTONE	TOWN
FIPS: 25 027 030	
Land Area (sq. km.) : 28.24	
1990 Census Information:	
# of Households: 2,862	
'89 Median HH Income : $38,687	

YEAR	AGES 0-19	AGES 20-44	AGES 45-64	AGES 65-84	AGES 85+	ALL AGES
1970	2,699	1,926	1,302	602	37	6,566
1980	2,322	2,338	1,257	595	58	6,570
1990	2,430	3,509	1,261	746	77	8,023
2000	2,799	3,596	1,977	801	125	9,298
2010	2,795	3,455	2,887	927	199	10,263

*See legend, pg. C1

Prepared by MISER, 128 Thompson Hall, UMass, Amherst 01003

CITY/TOWN Summary Graphs and Tables*

BOLTON

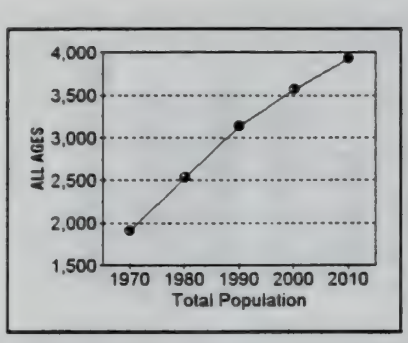

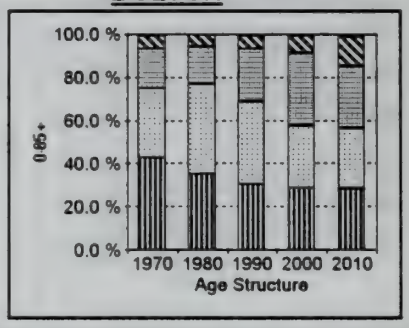

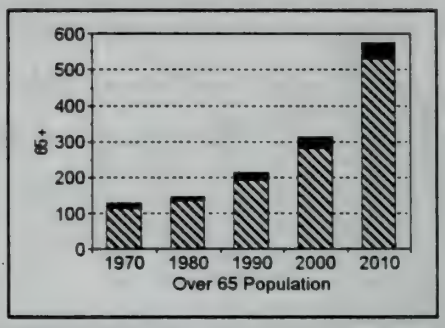

BOLTON	TOWN
FIPS: 25 027 035	
Land Area (sq. km.) : 51.63	
1990 Census Information:	
# of Households: 1,039	
'89 Median HH Income : $63,757	

YEAR	AGES 0-19	AGES 20-44	AGES 45-64	AGES 65-84	AGES 85+	ALL AGES
1970	818	610	347	113	17	1,905
1980	894	1,051	439	135	11	2,530
1990	961	1,191	769	192	21	3,134
2000	1,034	1,022	1,199	283	32	3,570
2010	1,119	1,094	1,138	530	47	3,928

BOYLSTON

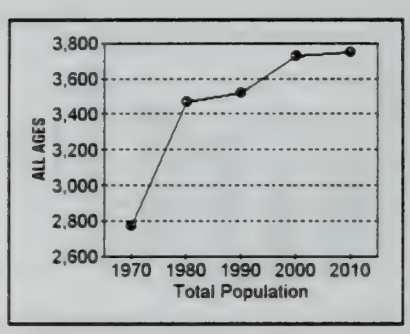

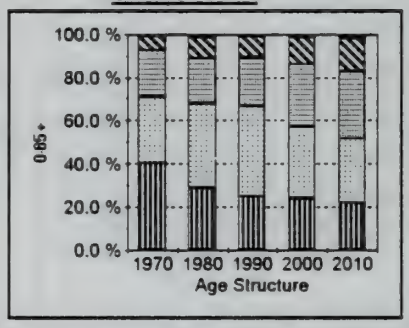

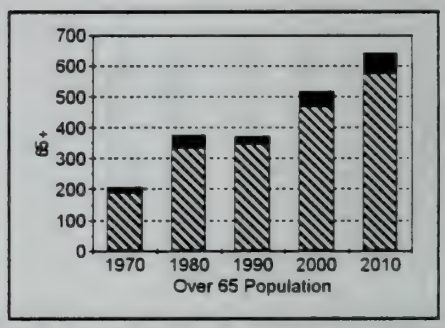

BOYLSTON	TOWN
FIPS: 25 027 040	
Land Area (sq. km.) : 41.52	
1990 Census Information:	
# of Households: 1,322	
'89 Median HH Income : $52,424	

YEAR	AGES 0-19	AGES 20-44	AGES 45-64	AGES 65-84	AGES 85+	ALL AGES
1970	1,122	849	596	190	17	2,774
1980	1,011	1,350	734	335	40	3,470
1990	889	1,458	798	346	26	3,517
2000	901	1,238	1,070	466	49	3,724
2010	833	1,110	1,165	574	65	3,747

BROOKFIELD

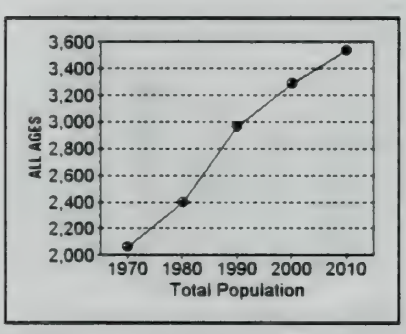

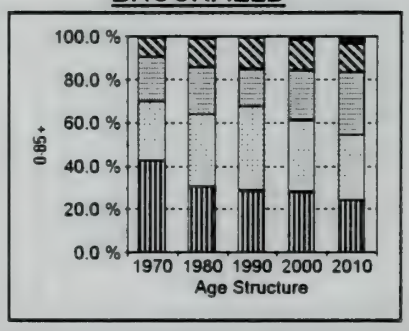

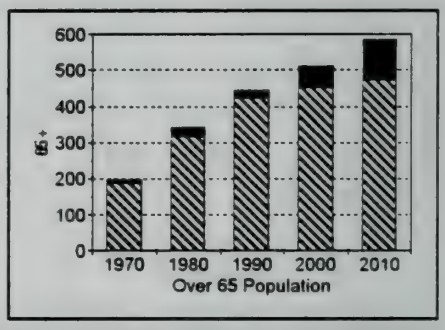

BROOKFIELD	TOWN
FIPS: 25 027 045	
Land Area (sq. km.) : 40.21	
1990 Census Information:	
# of Households: 1,098	
'89 Median HH Income : $30,349	

YEAR	AGES 0-19	AGES 20-44	AGES 45-64	AGES 65-84	AGES 85+	ALL AGES
1970	879	562	425	188	9	2,063
1980	738	797	520	316	26	2,397
1990	850	1,148	524	423	20	2,965
2000	923	1,089	763	450	63	3,288
2010	859	1,072	1,020	474	113	3,538

*See legend, pg. C1

Prepared by MISER, 128 Thompson Hall, UMass, Amherst 01003

CITY/TOWN Summary Graphs and Tables*

CHARLTON

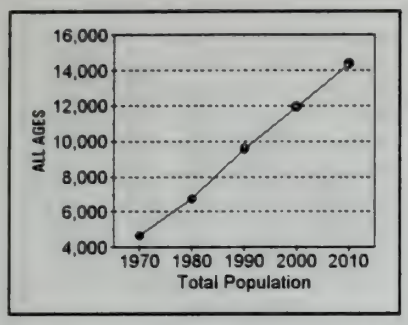

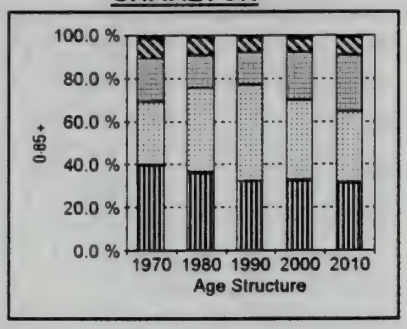

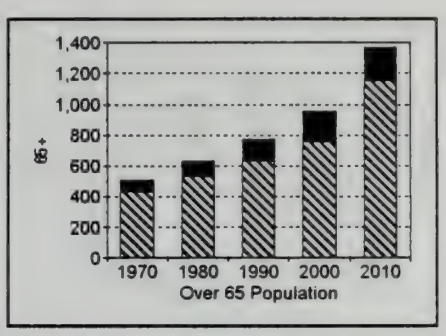

CHARLTON	TOWN
FIPS: 25 027 050	
Land Area (sq. km.) : 110.63	
1990 Census Information:	
# of Households: 3,159	
'89 Median HH Income : $42,461	

YEAR	AGES 0-19	AGES 20-44	AGES 45-64	AGES 65-84	AGES 85+	ALL AGES
1970	1,854	1,358	931	430	81	4,654
1980	2,431	2,646	1,008	532	102	6,719
1990	3,104	4,261	1,434	634	142	9,575
2000	3,901	4,443	2,636	756	197	11,933
2010	4,536	4,692	3,778	1,153	214	14,373

CLINTON

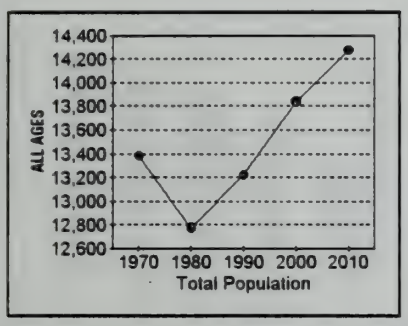

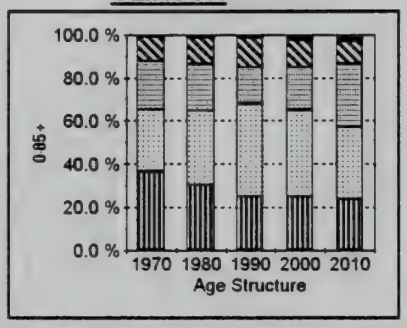

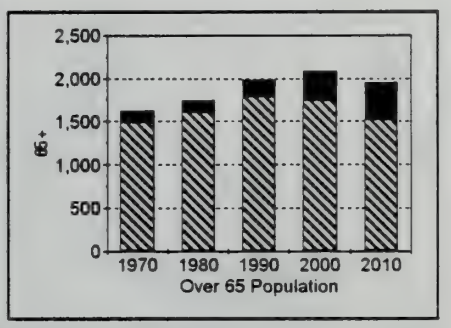

CLINTON	TOWN
FIPS: 25 027 055	
Land Area (sq. km.) : 14.77	
1990 Census Information:	
# of Households: 5,350	
'89 Median HH Income : $34,091	

YEAR	AGES 0-19	AGES 20-44	AGES 45-64	AGES 65-84	AGES 85+	ALL AGES
1970	4,924	3,823	3,009	1,489	138	13,383
1980	3,906	4,381	2,740	1,603	141	12,771
1990	3,325	5,656	2,264	1,788	189	13,222
2000	3,478	5,538	2,745	1,740	340	13,841
2010	3,424	4,735	4,165	1,515	437	14,276

DOUGLAS

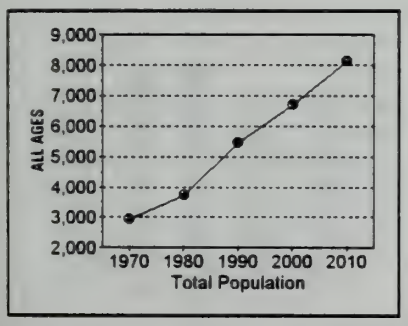

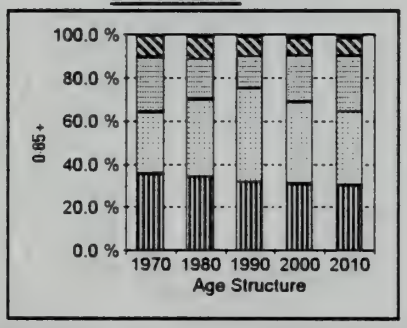

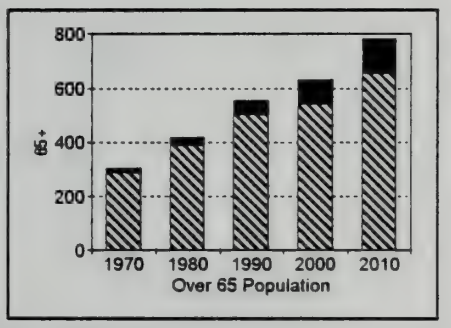

DOUGLAS	TOWN
FIPS: 25 027 060	
Land Area (sq. km.) : 94.20	
1990 Census Information:	
# of Households: 1,892	
'89 Median HH Income : $38,362	

YEAR	AGES 0-19	AGES 20-44	AGES 45-64	AGES 65-84	AGES 85+	ALL AGES
1970	1,057	838	748	289	15	2,947
1980	1,278	1,342	694	387	29	3,730
1990	1,740	2,344	801	503	50	5,438
2000	2,078	2,541	1,442	540	92	6,693
2010	2,471	2,756	2,102	655	128	8,112

*See legend, pg. C1

Prepared by MISER, 128 Thompson Hall, UMass, Amherst 01003

CITY/TOWN Summary Graphs and Tables*

DUDLEY

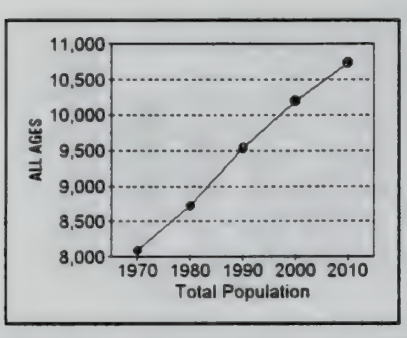

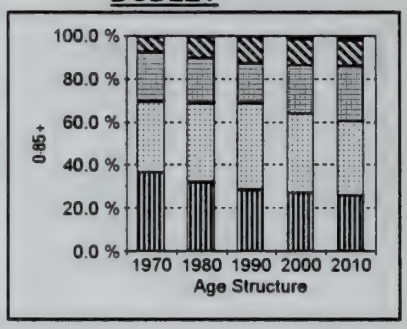

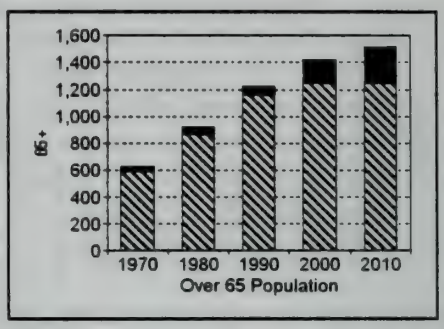

DUDLEY	TOWN
FIPS: 25 027 065	
Land Area (sq. km.) : 54.53	
1990 Census Information:	
# of Households: 3,376	
'89 Median HH Income : $34,139	

YEAR	AGES 0-19	AGES 20-44	AGES 45-64	AGES 65-84	AGES 85+	ALL AGES
1970	2,948	2,652	1,857	589	41	8,087
1980	2,814	3,184	1,799	867	53	8,717
1990	2,733	3,837	1,742	1,156	72	9,540
2000	2,774	3,741	2,263	1,242	184	10,204
2010	2,775	3,693	2,754	1,243	276	10,741

E. BROOKFIELD

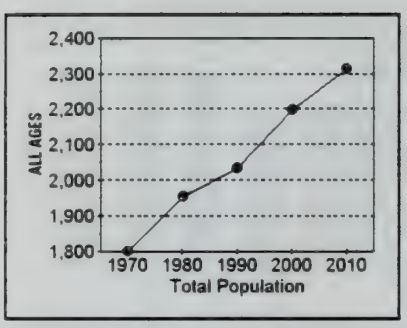

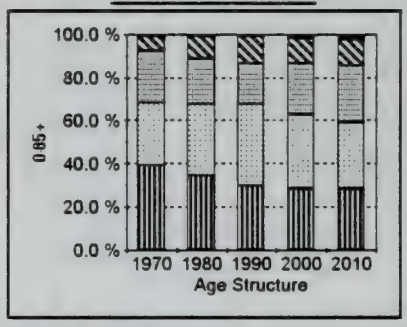

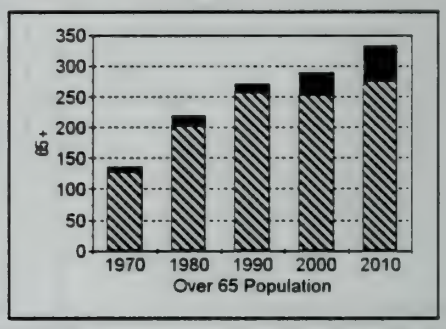

E. BROOKFIELD	TOWN
FIPS: 25 027 070	
Land Area (sq. km.) : 25.49	
1990 Census Information:	
# of Households: 726	
'89 Median HH Income : $38,226	

YEAR	AGES 0-19	AGES 20-44	AGES 45-64	AGES 65-84	AGES 85+	ALL AGES
1970	709	521	434	127	9	1,800
1980	674	653	409	203	16	1,955
1990	607	768	386	257	14	2,032
2000	623	757	527	252	38	2,197
2010	655	716	609	274	59	2,313

FITCHBURG

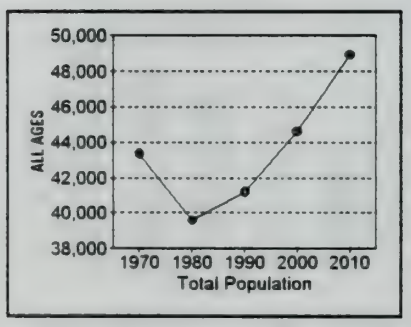

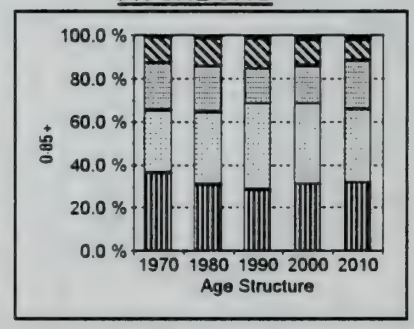

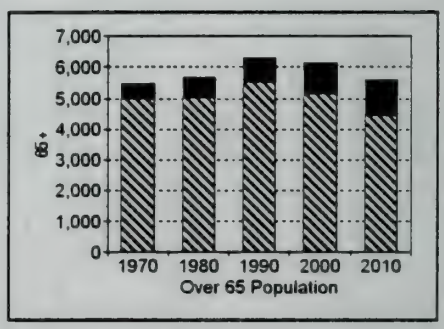

FITCHBURG	CITY
FIPS: 25 027 075	
Land Area (sq. km.) : 71.90	
1990 Census Information:	
# of Households: 15,268	
'89 Median HH Income : $27,101	

YEAR	AGES 0-19	AGES 20-44	AGES 45-64	AGES 65-84	AGES 85+	ALL AGES
1970	15,740	12,596	9,546	4,968	493	43,343
1980	12,254	13,416	8,232	5,038	640	39,580
1990	11,882	16,395	6,620	5,526	771	41,194
2000	13,952	16,658	7,856	5,133	1,021	44,620
2010	15,671	16,588	11,057	4,455	1,155	48,926

*See legend, pg. C1

CITY/TOWN Summary Graphs and Tables*

GARDNER

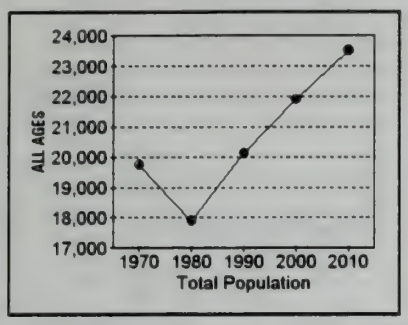

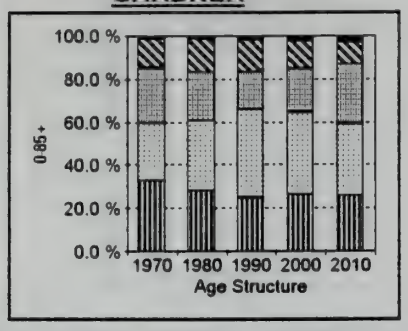

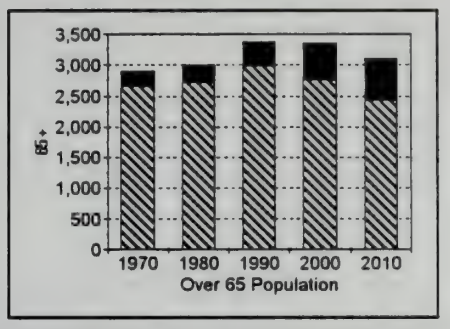

GARDNER	CITY
FIPS: 25 027 080	
Land Area (sq. km.) : 57.48	
1990 Census Information:	
# of Households: 7,911	
'89 Median HH Income : $28,035	

YEAR	AGES 0-19	AGES 20-44	AGES 45-64	AGES 65-84	AGES 85+	ALL AGES
1970	6,530	5,261	5,052	2,663	242	19,748
1980	5,062	5,819	4,017	2,717	285	17,900
1990	5,050	8,247	3,439	2,980	409	20,125
2000	5,839	8,345	4,363	2,761	603	21,911
2010	6,091	7,833	6,497	2,423	679	23,523

GRAFTON

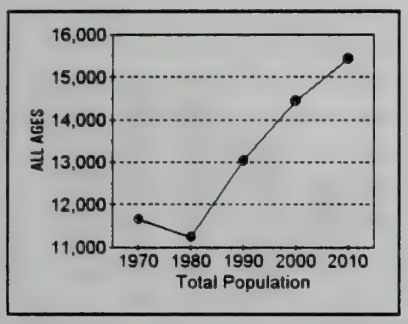

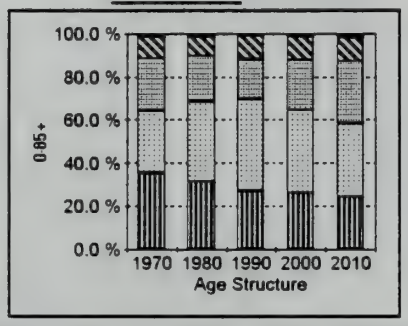

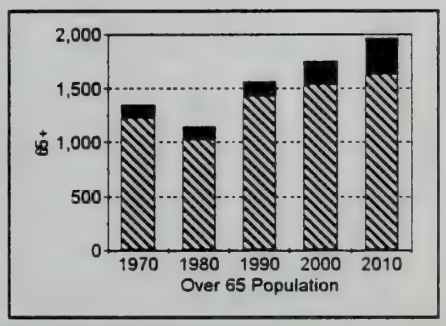

GRAFTON	TOWN
FIPS: 25 027 085	
Land Area (sq. km.) : 58.90	
1990 Census Information:	
# of Households: 4,798	
'89 Median HH Income : $42,310	

YEAR	AGES 0-19	AGES 20-44	AGES 45-64	AGES 65-84	AGES 85+	ALL AGES
1970	4,130	3,374	2,809	1,222	124	11,659
1980	3,547	4,165	2,376	1,029	121	11,238
1990	3,550	5,561	2,365	1,425	134	13,035
2000	3,809	5,531	3,358	1,541	209	14,448
2010	3,799	5,237	4,427	1,627	337	15,427

HARDWICK

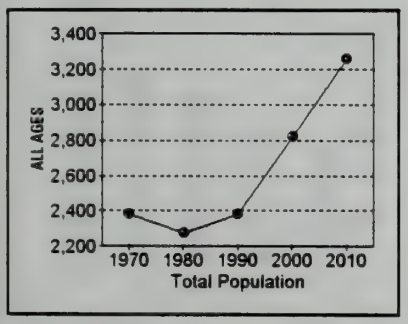

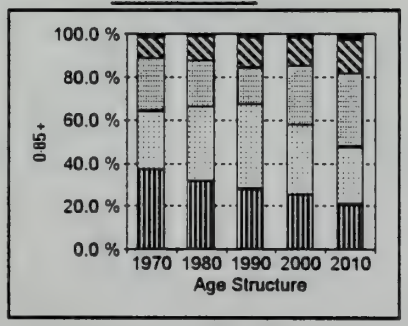

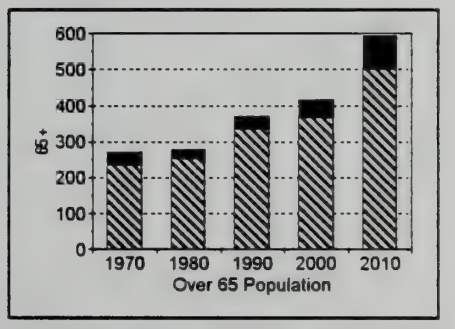

HARDWICK	TOWN
FIPS: 25 027 090	
Land Area (sq. km.) : 99.96	
1990 Census Information:	
# of Households: 914	
'89 Median HH Income : $30,139	

YEAR	AGES 0-19	AGES 20-44	AGES 45-64	AGES 65-84	AGES 85+	ALL AGES
1970	889	636	585	234	35	2,379
1980	723	782	488	253	26	2,272
1990	672	938	402	335	35	2,382
2000	721	915	766	365	51	2,818
2010	680	868	1,116	500	94	3,258

*See legend, pg. C1

Prepared by MISER, 128 Thompson Hall, UMass, Amherst 01003

CITY/TOWN Summary Graphs and Tables*

HARVARD

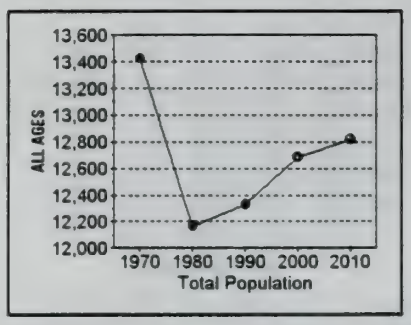

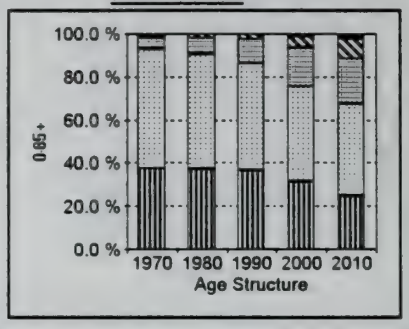

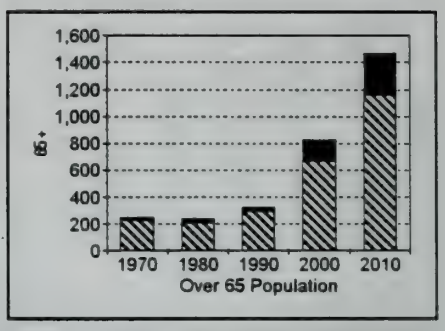

HARVARD	TOWN
FIPS: 25 027 095	
Land Area (sq. km.) : 68.27	
1990 Census Information:	
# of Households: 3,032	
'89 Median HH Income : $47,299	

YEAR	AGES 0-19	AGES 20-44	AGES 45-64	AGES 65-84	AGES 85+	ALL AGES
1970	5,062	7,412	700	227	25	13,426
1980	4,574	6,463	897	215	21	12,170
1990	4,540	6,096	1,366	296	31	12,329
2000	4,012	5,561	2,283	669	160	12,685
2010	3,215	5,456	2,680	1,159	309	12,819

HOLDEN

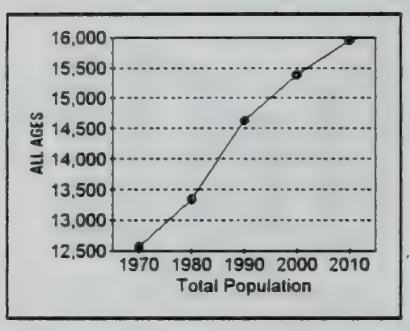

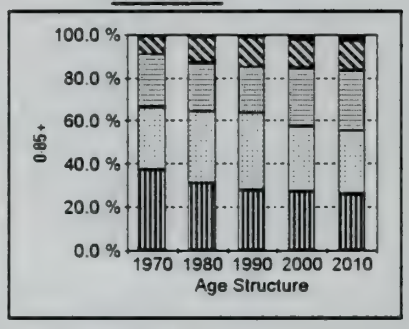

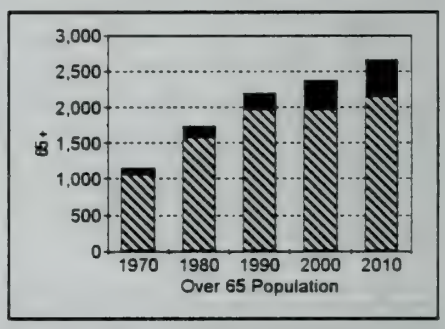

HOLDEN	TOWN
FIPS: 25 027 100	
Land Area (sq. km.) : 90.64	
1990 Census Information:	
# of Households: 5,330	
'89 Median HH Income : $49,143	

YEAR	AGES 0-19	AGES 20-44	AGES 45-64	AGES 65-84	AGES 85+	ALL AGES
1970	4,682	3,639	3,101	1,068	74	12,564
1980	4,124	4,442	3,033	1,577	160	13,336
1990	4,079	5,231	3,130	1,960	228	14,628
2000	4,166	4,673	4,174	1,966	405	15,384
2010	4,134	4,674	4,487	2,144	508	15,947

HOPEDALE

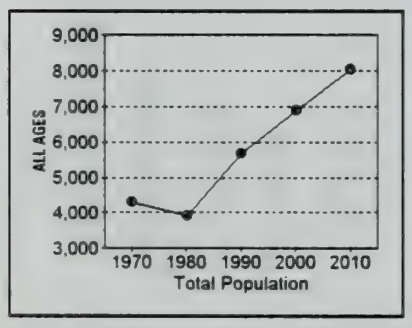

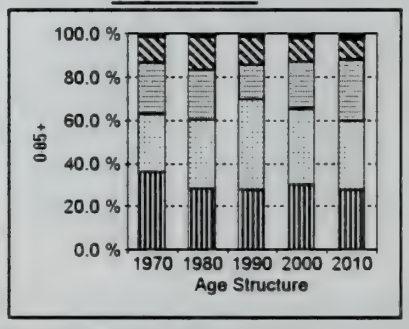

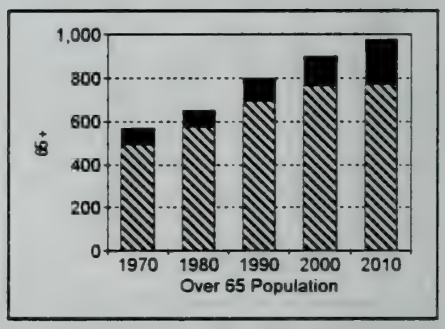

HOPEDALE	TOWN
FIPS: 25 027 105	
Land Area (sq. km.) : 13.35	
1990 Census Information:	
# of Households: 1,959	
'89 Median HH Income : $44,961	

YEAR	AGES 0-19	AGES 20-44	AGES 45-64	AGES 65-84	AGES 85+	ALL AGES
1970	1,555	1,148	1,020	490	79	4,292
1980	1,104	1,253	898	578	72	3,905
1990	1,582	2,375	910	695	104	5,666
2000	2,088	2,422	1,486	766	137	6,899
2010	2,241	2,566	2,263	772	208	8,050

*See legend, pg. C1

CITY/TOWN Summary Graphs and Tables*

HUBBARDSTON

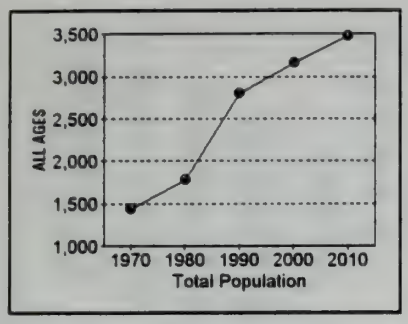

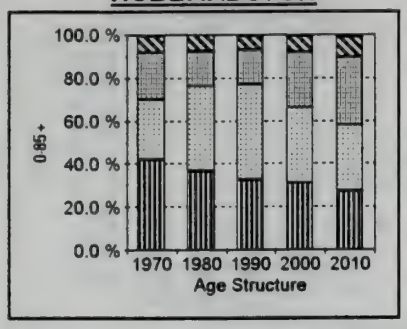

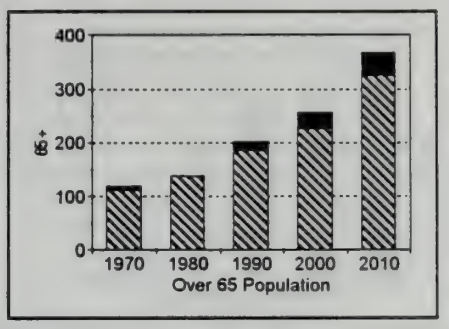

HUBBARDSTON	TOWN
FIPS: 25 027 110	
Land Area (sq. km.) : 106.27	
1990 Census Information:	
# of Households: 953	
'89 Median HH Income : $42,650	

YEAR	AGES 0-19	AGES 20-44	AGES 45-64	AGES 65-84	AGES 85+	ALL AGES
1970	608	395	315	112	7	1,437
1980	660	702	288	139	0	1,789
1990	917	1,232	445	186	15	2,795
2000	986	1,103	818	226	31	3,164
2010	958	1,046	1,103	326	41	3,474

LANCASTER

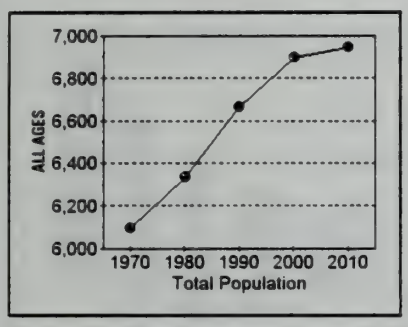

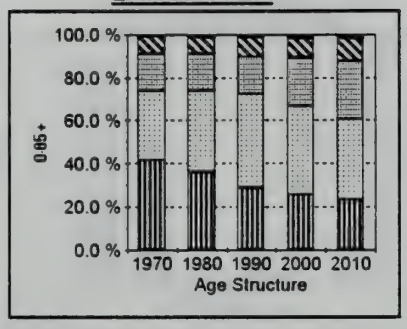

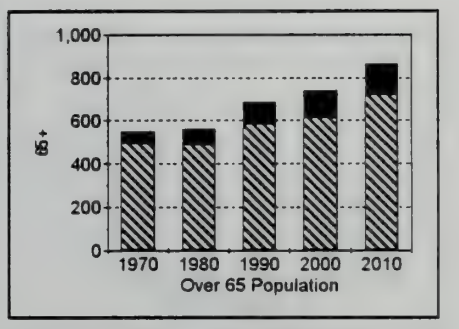

LANCASTER	TOWN
FIPS: 25 027 115	
Land Area (sq. km.) : 71.68	
1990 Census Information:	
# of Households: 1,967	
'89 Median HH Income : $41,552	

YEAR	AGES 0-19	AGES 20-44	AGES 45-64	AGES 65-84	AGES 85+	ALL AGES
1970	2,549	1,966	1,034	497	49	6,095
1980	2,277	2,414	1,084	487	72	6,334
1990	1,922	2,904	1,149	585	101	6,661
2000	1,781	2,812	1,568	616	122	6,899
2010	1,628	2,583	1,867	721	144	6,943

LEICESTER

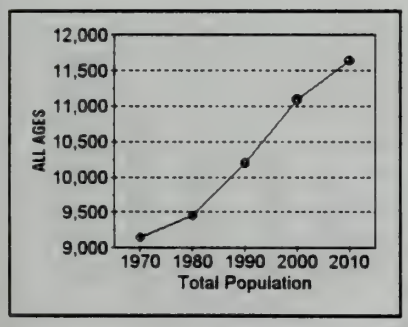

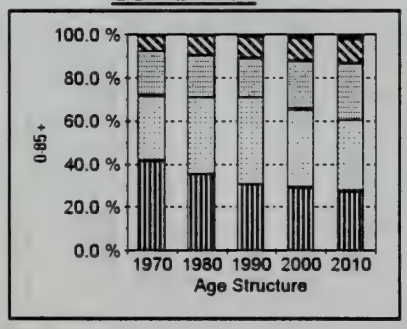

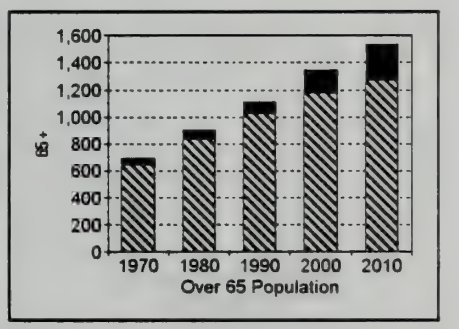

LEICESTER	TOWN
FIPS: 25 027 120	
Land Area (sq. km.) : 60.51	
1990 Census Information:	
# of Households: 3,429	
'89 Median HH Income : $40,321	

YEAR	AGES 0-19	AGES 20-44	AGES 45-64	AGES 65-84	AGES 85+	ALL AGES
1970	3,825	2,735	1,888	645	47	9,140
1980	3,345	3,370	1,831	834	66	9,446
1990	3,142	4,086	1,853	1,024	86	10,191
2000	3,263	4,005	2,478	1,181	164	11,091
2010	3,200	3,827	3,079	1,273	260	11,639

*See legend, pg. C1

Prepared by MISER, 128 Thompson Hall, UMass, Amherst 01003

CITY/TOWN Summary Graphs and Tables*

LEOMINSTER

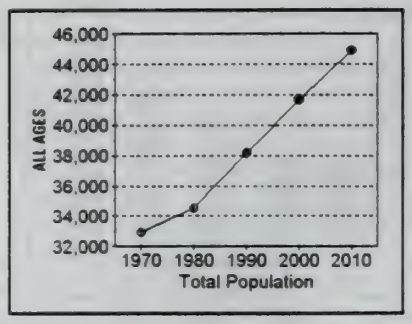

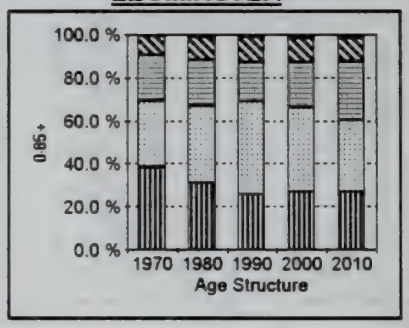

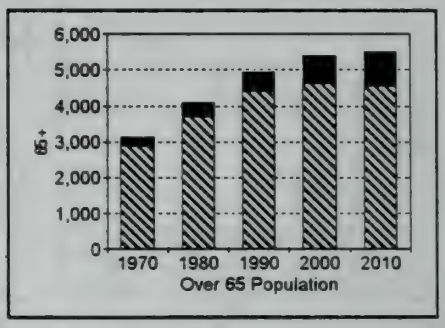

LEOMINSTER	CITY
FIPS: 25 027 125	
Land Area (sq. km.) : 74.79	
1990 Census Information:	
# of Households: 14,819	
'89 Median HH Income : $35,974	

YEAR	AGES 0-19	AGES 20-44	AGES 45-64	AGES 65-84	AGES 85+	ALL AGES
1970	12,696	10,174	6,931	2,885	253	32,939
1980	10,786	12,327	7,292	3,718	385	34,508
1990	9,876	16,482	6,834	4,411	542	38,145
2000	11,327	16,281	8,687	4,627	766	41,688
2010	12,189	14,795	12,418	4,553	949	44,904

LUNENBURG

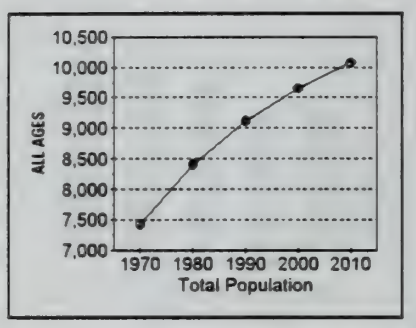

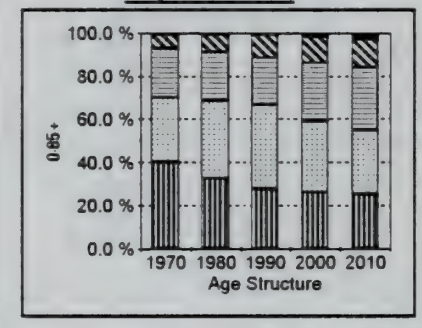

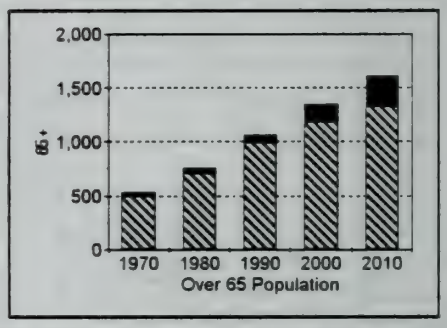

LUNENBURG	TOWN
FIPS: 25 027 130	
Land Area (sq. km.) : 68.44	
1990 Census Information:	
# of Households: 3,222	
'89 Median HH Income : $43,199	

YEAR	AGES 0-19	AGES 20-44	AGES 45-64	AGES 65-84	AGES 85+	ALL AGES
1970	2,980	2,223	1,685	493	38	7,419
1980	2,757	3,003	1,888	713	44	8,405
1990	2,527	3,566	1,961	991	72	9,117
2000	2,531	3,192	2,589	1,182	159	9,653
2010	2,564	2,991	2,905	1,322	290	10,072

MENDON

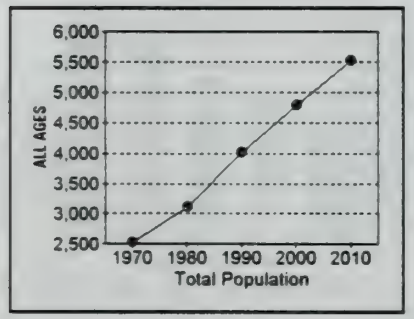

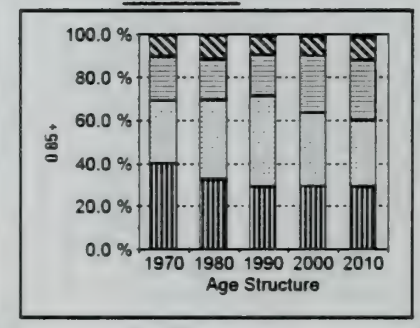

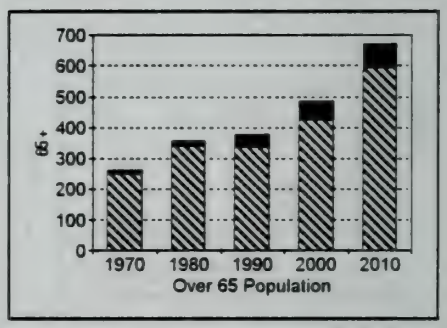

MENDON	TOWN
FIPS: 25 027 135	
Land Area (sq. km.) : 46.87	
1990 Census Information:	
# of Households: 1,365	
'89 Median HH Income : $55,914	

YEAR	AGES 0-19	AGES 20-44	AGES 45-64	AGES 65-84	AGES 85+	ALL AGES
1970	1,017	728	516	249	14	2,524
1980	1,020	1,144	586	340	18	3,108
1990	1,175	1,685	773	336	41	4,010
2000	1,417	1,619	1,273	424	53	4,796
2010	1,618	1,704	1,538	593	80	5,533

*See legend, pg. C1

CITY/TOWN Summary Graphs and Tables*

MILFORD

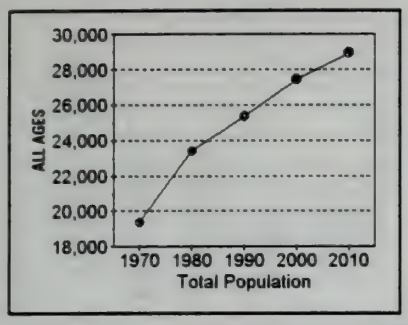

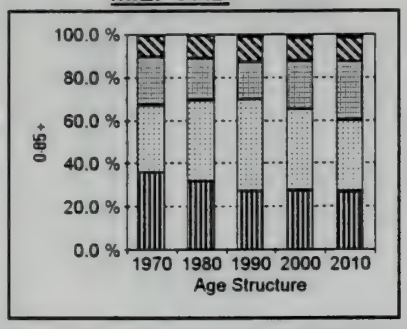

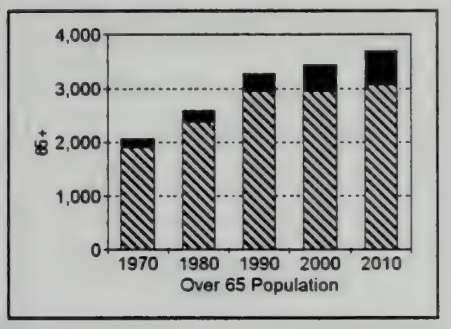

MILFORD	TOWN
FIPS: 25 027 140	
Land Area (sq. km.) : 37.81	
1990 Census Information:	
# of Households: 9,355	
'89 Median HH Income : $38,180	

YEAR	AGES 0-19	AGES 20-44	AGES 45-64	AGES 65-84	AGES 85+	ALL AGES
1970	6,969	5,973	4,347	1,907	156	19,352
1980	7,484	8,744	4,570	2,369	223	23,390
1990	6,898	10,738	4,457	2,936	326	25,355
2000	7,530	10,390	6,109	2,931	499	27,459
2010	7,803	9,570	7,886	3,052	635	28,946

MILLBURY

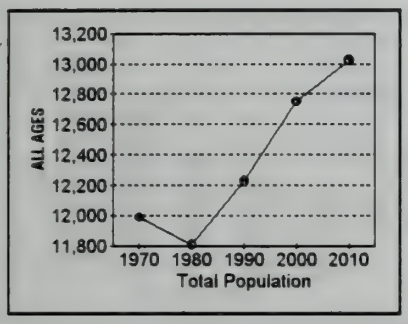

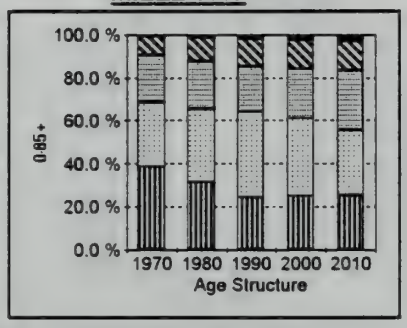

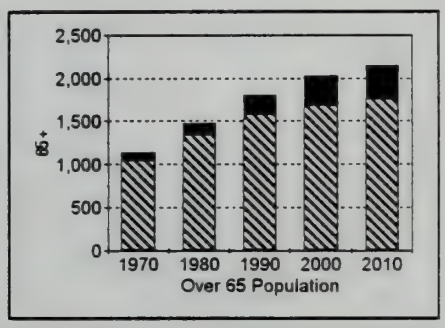

MILLBURY	TOWN
FIPS: 25 027 145	
Land Area (sq. km.) : 40.75	
1990 Census Information:	
# of Households: 4,584	
'89 Median HH Income : $37,438	

YEAR	AGES 0-19	AGES 20-44	AGES 45-64	AGES 65-84	AGES 85+	ALL AGES
1970	4,638	3,585	2,624	1,044	96	11,987
1980	3,751	4,002	2,578	1,349	128	11,808
1990	3,001	4,844	2,578	1,576	229	12,228
2000	3,189	4,637	2,908	1,677	339	12,750
2010	3,322	3,930	3,630	1,760	383	13,025

MILLVILLE

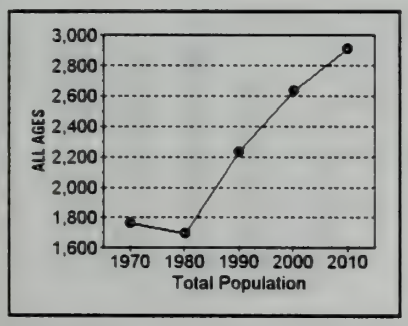

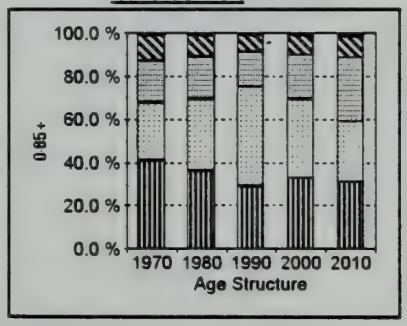

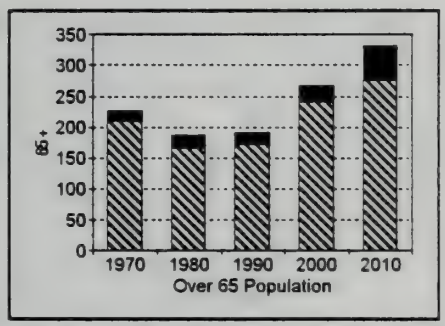

MILLVILLE	TOWN
FIPS: 25 027 150	
Land Area (sq. km.) : 12.78	
1990 Census Information:	
# of Households: 781	
'89 Median HH Income : $40,154	

YEAR	AGES 0-19	AGES 20-44	AGES 45-64	AGES 65-84	AGES 85+	ALL AGES
1970	724	470	344	210	16	1,764
1980	617	560	330	166	20	1,693
1990	657	1,023	364	173	18	2,235
2000	870	958	535	241	26	2,630
2010	913	814	856	276	55	2,914

*See legend, pg. C1

CITY/TOWN Summary Graphs and Tables*

NEW BRAINTREE

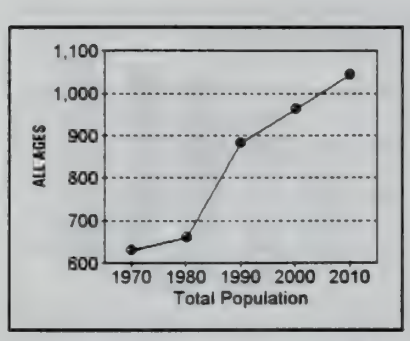

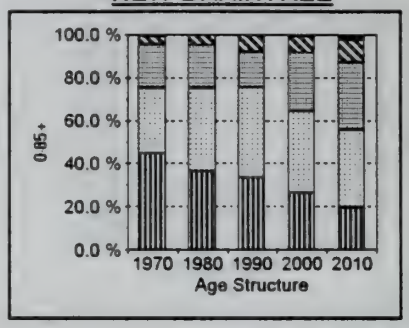

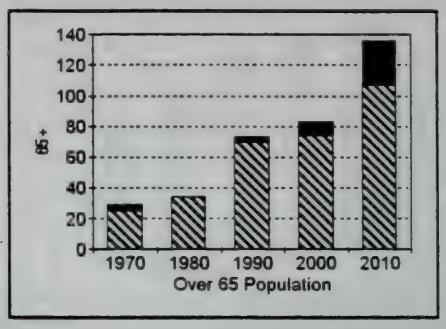

NEW BRAINTREE TOWN
FIPS: 25 027 155
Land Area (sq. km.) : 53.62
1990 Census Information:
# of Households: 278
'89 Median HH Income : $43,214

YEAR	AGES 0-19	AGES 20-44	AGES 45-64	AGES 65-84	AGES 85+	ALL AGES
1970	282	193	127	25	4	631
1980	241	256	129	34	0	660
1990	295	369	144	70	3	881
2000	256	362	262	74	9	963
2010	205	376	327	107	29	1,044

NORTHBOROUGH

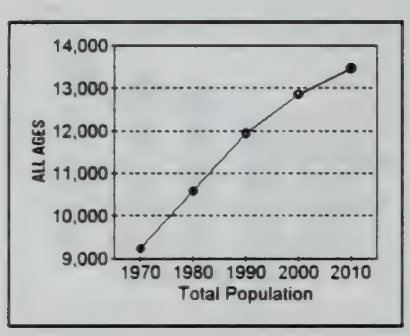

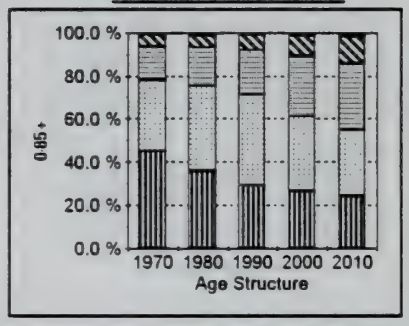

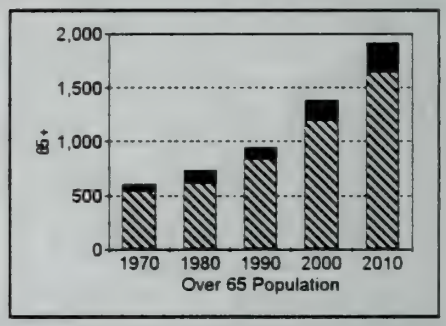

NORTHBOROUGH TOWN
FIPS: 25 027 160
Land Area (sq. km.) : 48.01
1990 Census Information:
# of Households: 4,128
'89 Median HH Income : $57,963

YEAR	AGES 0-19	AGES 20-44	AGES 45-64	AGES 65-84	AGES 85+	ALL AGES
1970	4,169	3,029	1,419	538	63	9,218
1980	3,811	4,159	1,864	612	122	10,568
1990	3,496	5,026	2,466	832	109	11,929
2000	3,433	4,416	3,616	1,197	182	12,844
2010	3,272	4,143	4,123	1,637	280	13,455

NORTHBRIDGE

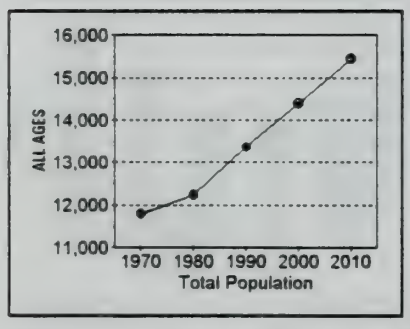

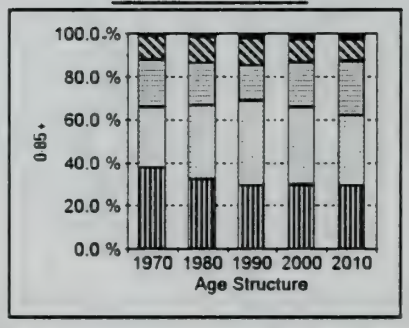

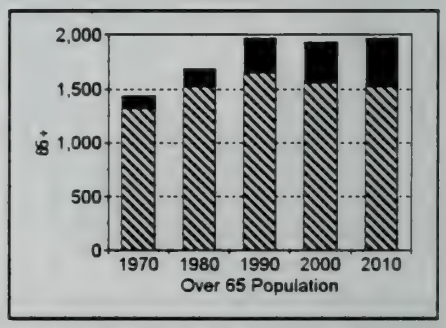

NORTHBRIDGE TOWN
FIPS: 25 027 165
Land Area (sq. km.) : 44.53
1990 Census Information:
# of Households: 4,748
'89 Median HH Income : $36,634

YEAR	AGES 0-19	AGES 20-44	AGES 45-64	AGES 65-84	AGES 85+	ALL AGES
1970	4,455	3,325	2,579	1,313	123	11,795
1980	4,002	4,183	2,380	1,513	168	12,246
1990	3,953	5,256	2,199	1,653	310	13,371
2000	4,290	5,209	2,965	1,552	383	14,399
2010	4,563	5,033	3,881	1,522	451	15,450

*See legend, pg. C1

CITY/TOWN Summary Graphs and Tables*

N. BROOKFIELD

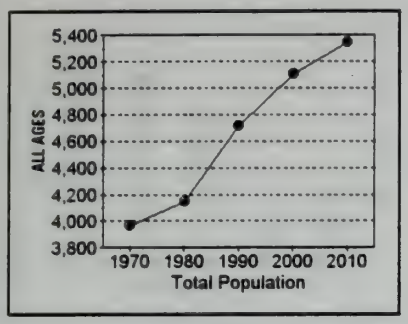

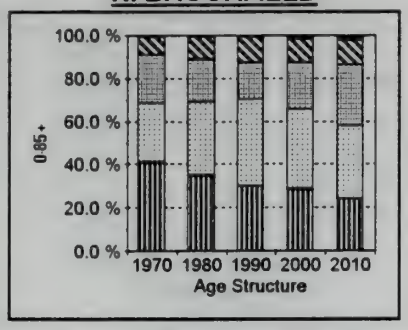

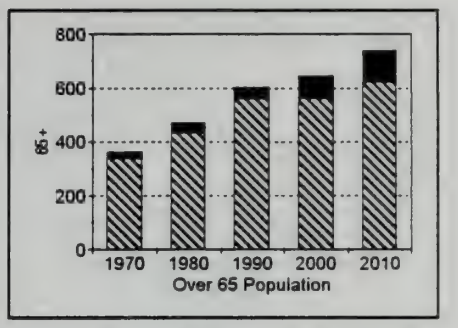

N. BROOKFIELD	TOWN
FIPS: 25 027 170	
Land Area (sq. km.) : 54.56	
1990 Census Information:	
# of Households: 1,769	
'89 Median HH Income : $31,868	

YEAR	AGES 0-19	AGES 20-44	AGES 45-64	AGES 65-84	AGES 85+	ALL AGES
1970	1,632	1,084	889	339	23	3,967
1980	1,453	1,407	820	434	36	4,150
1990	1,419	1,889	798	562	40	4,708
2000	1,462	1,877	1,124	561	84	5,108
2010	1,285	1,803	1,511	619	123	5,341

OAKHAM

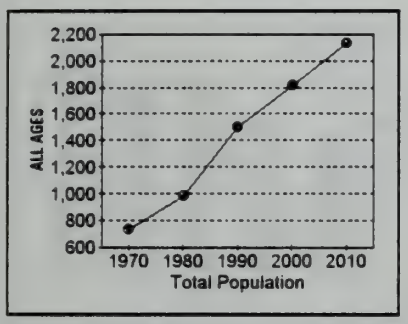

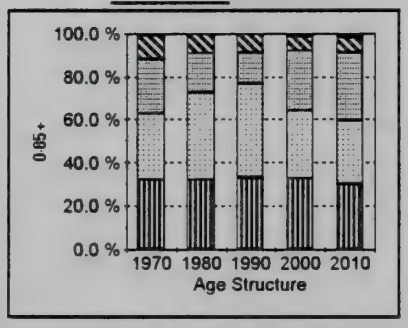

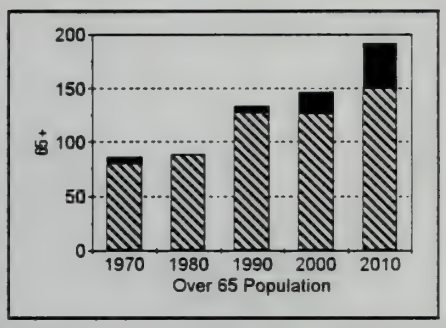

OAKHAM	TOWN
FIPS: 25 027 175	
Land Area (sq. km.) : 54.71	
1990 Census Information:	
# of Households: 509	
'89 Median HH Income : $41,295	

YEAR	AGES 0-19	AGES 20-44	AGES 45-64	AGES 65-84	AGES 85+	ALL AGES
1970	235	226	183	80	6	730
1980	317	399	180	89	0	985
1990	495	660	211	128	6	1,500
2000	598	568	503	126	20	1,815
2010	643	628	669	150	41	2,131

OXFORD

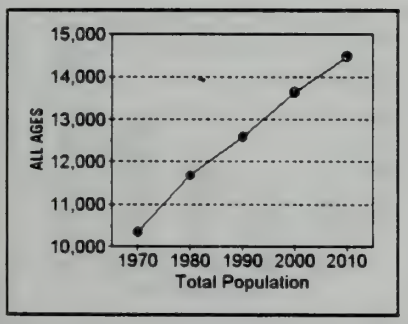

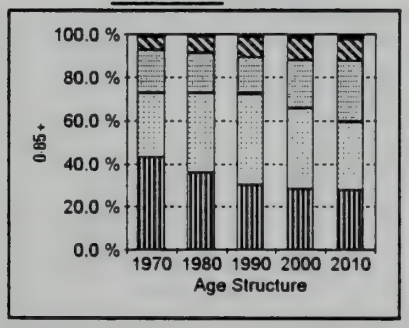

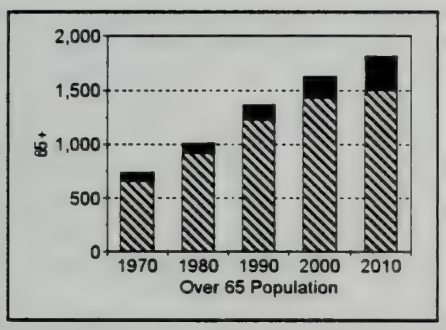

OXFORD	TOWN
FIPS: 25 027 180	
Land Area (sq. km.) : 68.97	
1990 Census Information:	
# of Households: 4,514	
'89 Median HH Income : $36,682	

YEAR	AGES 0-19	AGES 20-44	AGES 45-64	AGES 65-84	AGES 85+	ALL AGES
1970	4,479	3,051	2,081	650	84	10,345
1980	4,218	4,269	2,182	917	94	11,680
1990	3,785	5,321	2,124	1,222	136	12,588
2000	3,886	5,062	3,062	1,425	203	13,638
2010	4,010	4,594	4,051	1,492	326	14,473

*See legend, pg. C1

Prepared by MISER, 128 Thompson Hall, UMass, Amherst 01003

CITY/TOWN Summary Graphs and Tables*

PAXTON

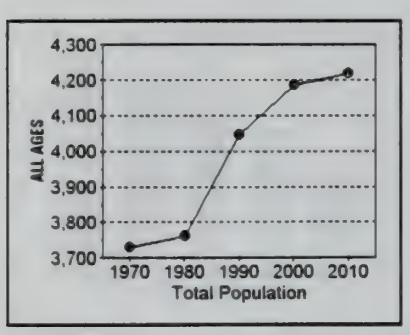

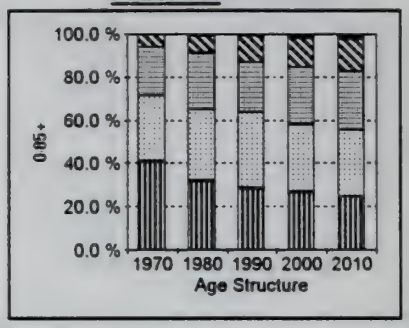

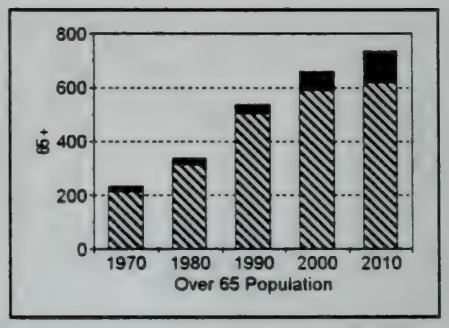

PAXTON	TOWN
FIPS: 25 027 185	
Land Area (sq. km.) : 38.17	
1990 Census Information:	
# of Households: 1,341	
'89 Median HH Income : $49,176	

YEAR	AGES 0-19	AGES 20-44	AGES 45-64	AGES 65-84	AGES 85+	ALL AGES
1970	1,526	1,132	841	216	16	3,731
1980	1,214	1,231	982	313	22	3,762
1990	1,154	1,430	929	505	29	4,047
2000	1,120	1,315	1,093	587	71	4,186
2010	1,042	1,295	1,147	618	116	4,218

PETERSHAM

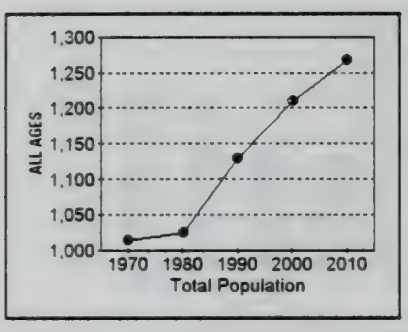

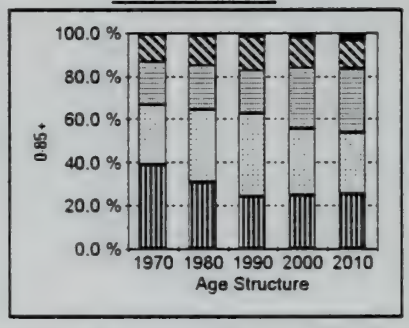

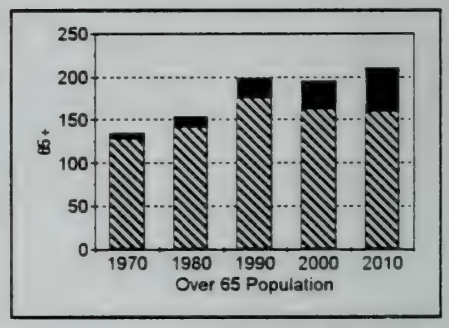

PETERSHAM	TOWN
FIPS: 25 027 190	
Land Area (sq. km.) : 140.48	
1990 Census Information:	
# of Households: 386	
'89 Median HH Income : $39,063	

YEAR	AGES 0-19	AGES 20-44	AGES 45-64	AGES 65-84	AGES 85+	ALL AGES
1970	396	283	201	128	6	1,014
1980	315	346	209	142	12	1,024
1990	274	434	223	175	23	1,129
2000	301	370	343	162	33	1,209
2010	322	362	375	160	49	1,268

PHILLIPSTON

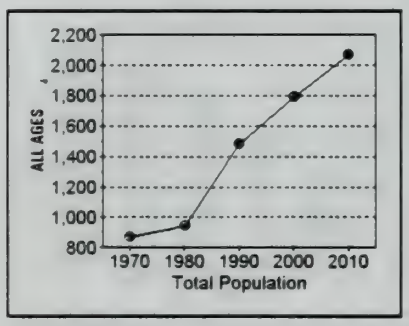

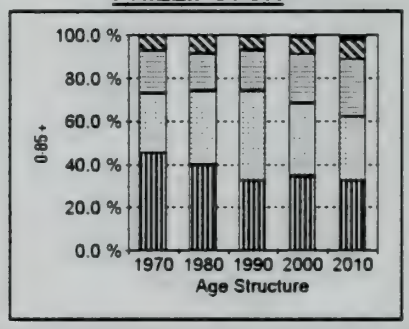

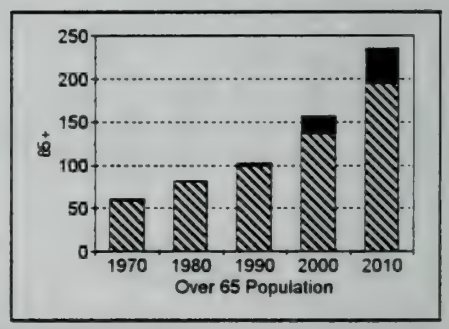

PHILLIPSTON	TOWN
FIPS: 25 027 195	
Land Area (sq. km.) : 62.84	
1990 Census Information:	
# of Households: 515	
'89 Median HH Income : $35,573	

YEAR	AGES 0-19	AGES 20-44	AGES 45-64	AGES 65-84	AGES 85+	ALL AGES
1970	397	241	173	60	1	872
1980	376	324	162	82	0	944
1990	483	620	279	100	3	1,485
2000	619	602	411	136	21	1,789
2010	673	608	549	194	41	2,065

*See legend, pg. C1

CITY/TOWN Summary Graphs and Tables*

PRINCETON

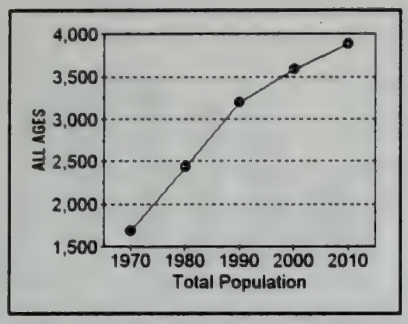

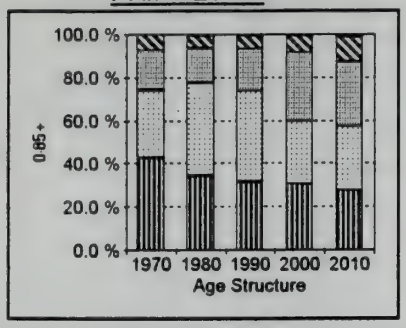

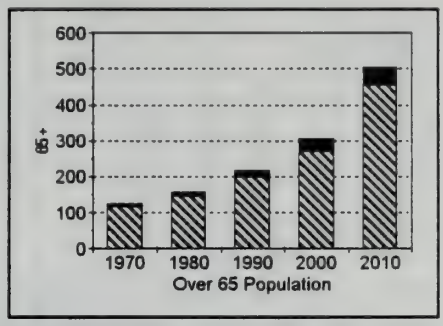

PRINCETON TOWN
FIPS: 25 027 200
Land Area (sq. km.) : 91.80
1990 Census Information:
# of Households: 1,111
'89 Median HH Income : $52,708

YEAR	AGES 0-19	AGES 20-44	AGES 45-64	AGES 65-84	AGES 85+	ALL AGES
1970	718	529	309	119	6	1,681
1980	840	1,041	388	145	11	2,425
1990	1,007	1,349	616	200	17	3,189
2000	1,094	1,043	1,137	270	35	3,579
2010	1,078	1,143	1,164	456	50	3,891

ROYALSTON

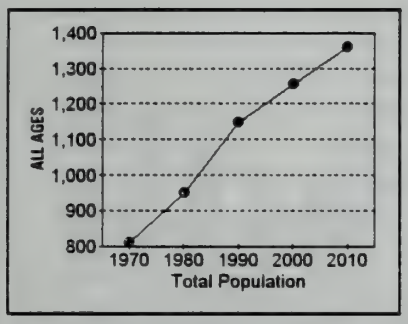

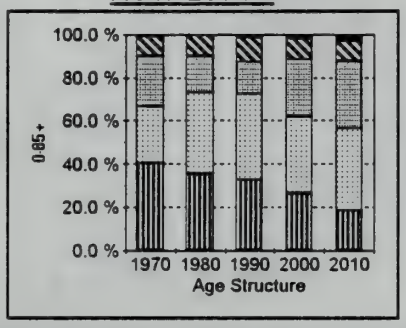

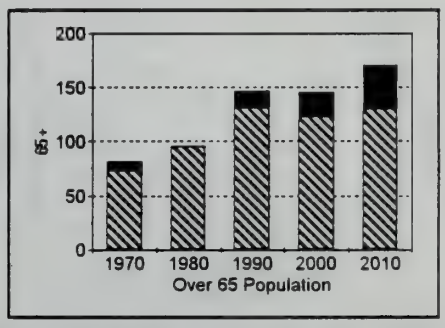

ROYALSTON TOWN
FIPS: 25 027 205
Land Area (sq. km.) : 108.48
1990 Census Information:
# of Households: 412
'89 Median HH Income : $33,333

YEAR	AGES 0-19	AGES 20-44	AGES 45-64	AGES 65-84	AGES 85+	ALL AGES
1970	328	211	189	73	8	809
1980	338	355	160	96	0	949
1990	378	452	171	131	15	1,147
2000	335	445	332	123	22	1,257
2010	252	517	421	130	40	1,360

RUTLAND

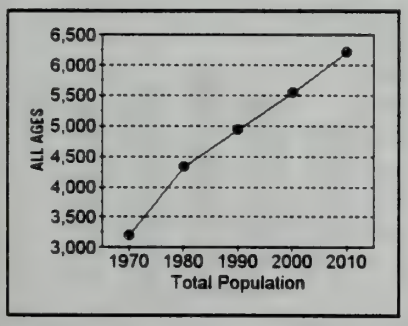

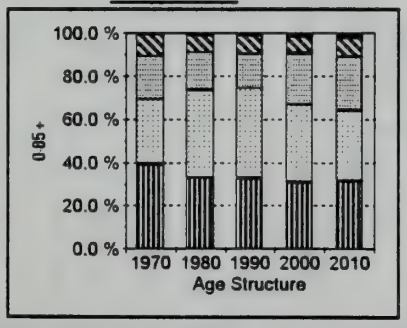

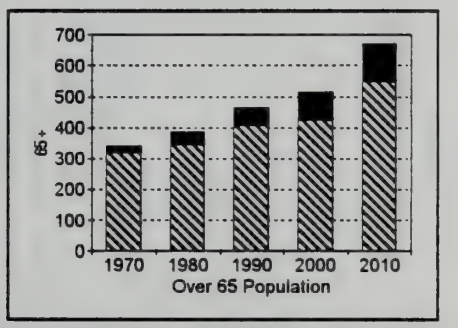

RUTLAND TOWN
FIPS: 25 027 210
Land Area (sq. km.) : 91.32
1990 Census Information:
# of Households: 1,658
'89 Median HH Income : $44,087

YEAR	AGES 0-19	AGES 20-44	AGES 45-64	AGES 65-84	AGES 85+	ALL AGES
1970	1,263	955	640	321	19	3,198
1980	1,435	1,756	756	343	44	4,334
1990	1,621	2,055	795	407	58	4,936
2000	1,727	1,975	1,330	422	93	5,547
2010	1,958	2,027	1,554	546	126	6,211

*See legend, pg. C1

Prepared by MISER, 128 Thompson Hall, UMass, Amherst 01003

CITY/TOWN Summary Graphs and Tables*

SHREWSBURY

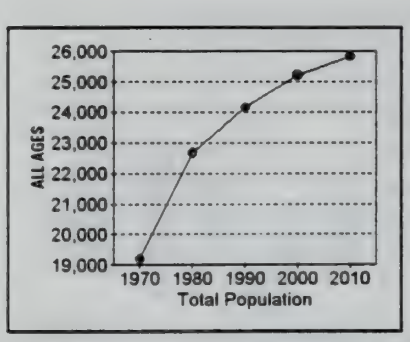

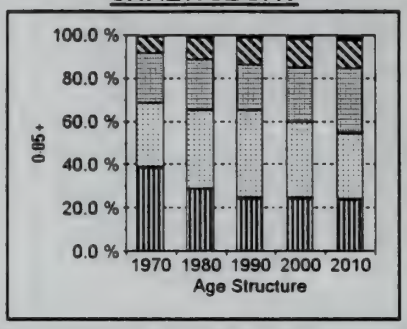

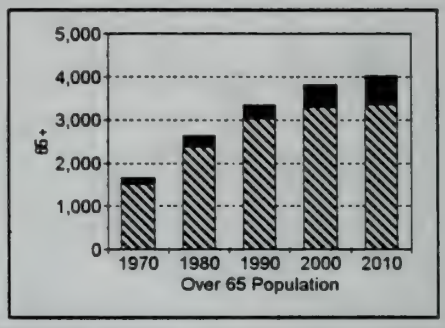

SHREWSBURY	TOWN
FIPS: 25 027 215	
Land Area (sq. km.) : 53.70	
1990 Census Information:	
# of Households: 9,370	
'89 Median HH Income : $44,248	

YEAR	AGES 0-19	AGES 20-44	AGES 45-64	AGES 65-84	AGES 85+	ALL AGES
1970	7,403	5,730	4,402	1,518	143	19,196
1980	6,565	8,222	5,252	2,379	256	22,674
1990	5,889	9,766	5,135	3,036	320	24,146
2000	6,148	8,907	6,357	3,287	532	25,231
2010	6,162	7,944	7,690	3,343	692	25,831

SOUTHBOROUGH

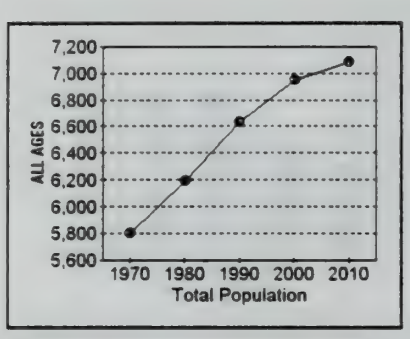

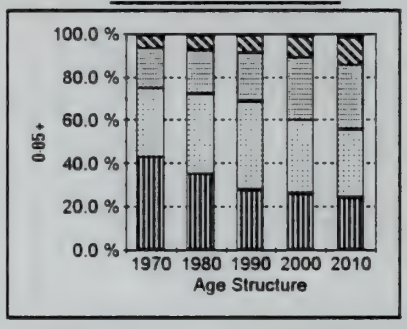

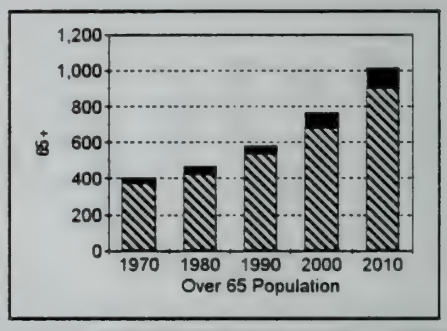

SOUTHBOROUGH	TOWN
FIPS: 25 027 220	
Land Area (sq. km.) : 36.64	
1990 Census Information:	
# of Households: 2,243	
'89 Median HH Income : $61,743	

YEAR	AGES 0-19	AGES 20-44	AGES 45-64	AGES 65-84	AGES 85+	ALL AGES
1970	2,492	1,845	1,060	374	27	5,798
1980	2,183	2,290	1,250	425	45	6,193
1990	1,852	2,705	1,487	540	44	6,628
2000	1,814	2,366	2,004	680	83	6,947
2010	1,716	2,216	2,138	898	119	7,087

SOUTHBRIDGE

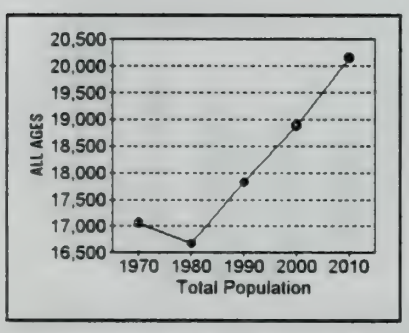

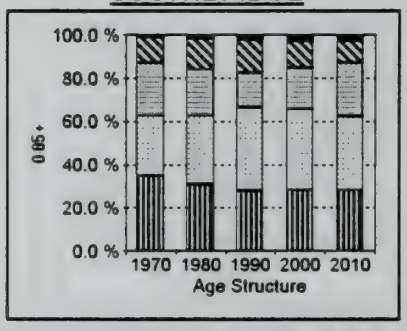

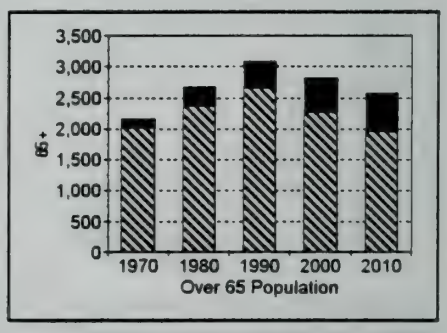

SOUTHBRIDGE	TOWN
FIPS: 25 027 225	
Land Area (sq. km.) : 52.25	
1990 Census Information:	
# of Households: 6,851	
'89 Median HH Income : $27,834	

YEAR	AGES 0-19	AGES 20-44	AGES 45-64	AGES 65-84	AGES 85+	ALL AGES
1970	5,948	4,736	4,205	2,010	158	17,057
1980	5,188	5,277	3,528	2,371	301	16,665
1990	4,984	6,879	2,862	2,654	437	17,816
2000	5,379	7,053	3,626	2,260	569	18,887
2010	5,751	6,832	4,990	1,957	622	20,152

*See legend, pg. C1

Prepared by MISER, 128 Thompson Hall, UMass, Amherst 01003

CITY/TOWN Summary Graphs and Tables*

SPENCER

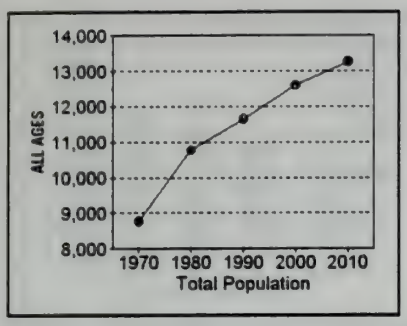

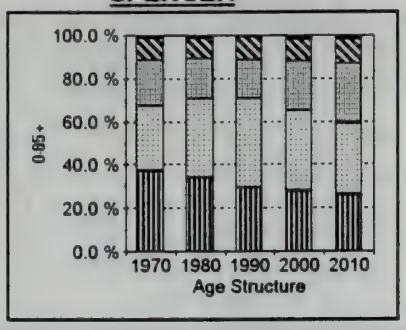

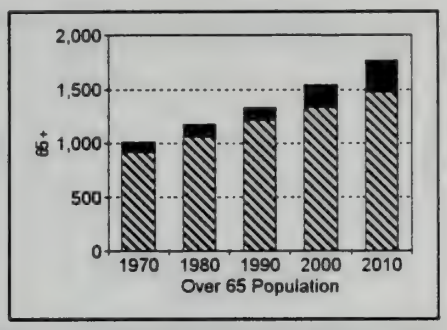

SPENCER	TOWN
FIPS: 25 027 230	
Land Area (sq. km.) : 85.08	
1990 Census Information:	
# of Households: 4,352	
'89 Median HH Income : $33,201	

YEAR	AGES 0-19	AGES 20-44	AGES 45-64	AGES 65-84	AGES 85+	ALL AGES
1970	3,276	2,616	1,878	915	94	8,779
1980	3,682	3,943	1,979	1,051	119	10,774
1990	3,425	4,808	2,085	1,215	112	11,645
2000	3,514	4,666	2,881	1,334	205	12,600
2010	3,484	4,389	3,626	1,476	289	13,264

STERLING

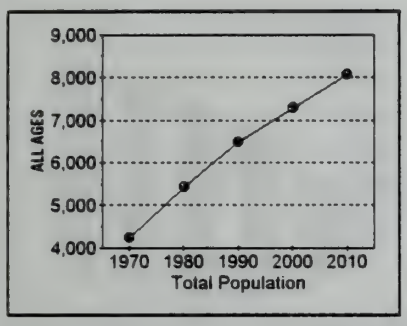

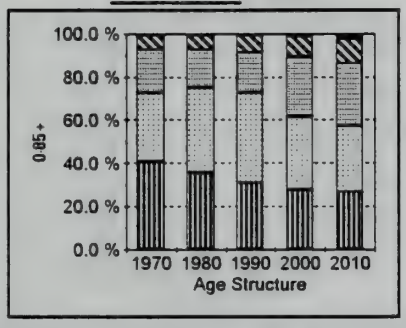

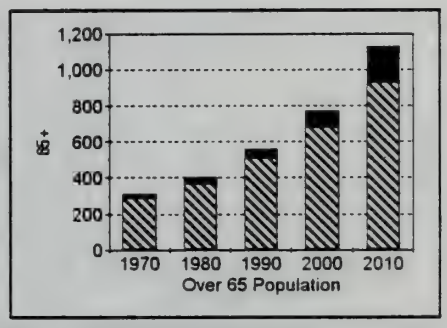

STERLING	TOWN
FIPS: 25 027 235	
Land Area (sq. km.) : 79.06	
1990 Census Information:	
# of Households: 2,189	
'89 Median HH Income : $49,345	

YEAR	AGES 0-19	AGES 20-44	AGES 45-64	AGES 65-84	AGES 85+	ALL AGES
1970	1,735	1,362	841	290	19	4,247
1980	1,935	2,153	950	369	33	5,440
1990	2,007	2,704	1,208	512	50	6,481
2000	2,022	2,460	2,019	678	96	7,275
2010	2,170	2,458	2,310	925	204	8,067

STURBRIDGE

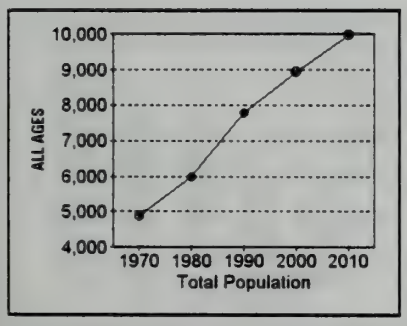

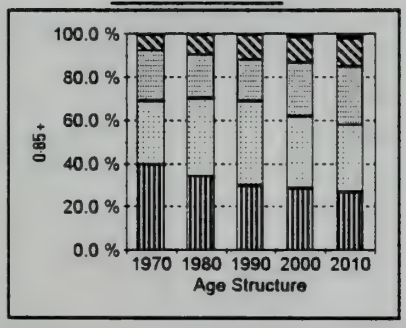

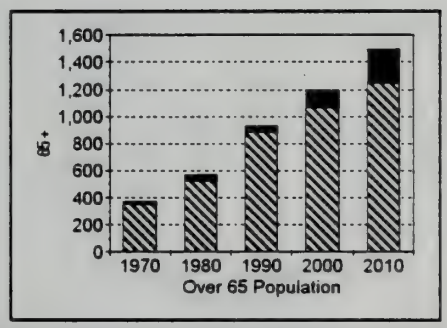

STURBRIDGE	TOWN
FIPS: 25 027 240	
Land Area (sq. km.) : 96.90	
1990 Census Information:	
# of Households: 2,759	
'89 Median HH Income : $40,734	

YEAR	AGES 0-19	AGES 20-44	AGES 45-64	AGES 65-84	AGES 85+	ALL AGES
1970	1,931	1,435	1,137	350	25	4,878
1980	2,055	2,135	1,220	525	41	5,976
1990	2,317	3,033	1,495	884	46	7,775
2000	2,559	2,977	2,215	1,060	138	8,949
2010	2,697	3,106	2,692	1,246	250	9,991

*See legend, pg. C1

Prepared by MISER, 128 Thompson Hall, UMass, Amherst 01003

CITY/TOWN Summary Graphs and Tables*

SUTTON

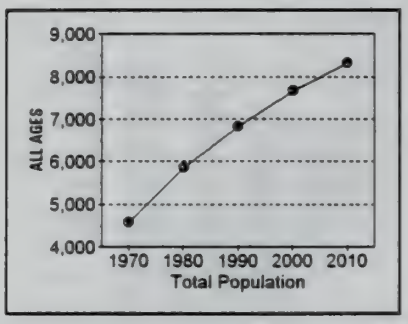

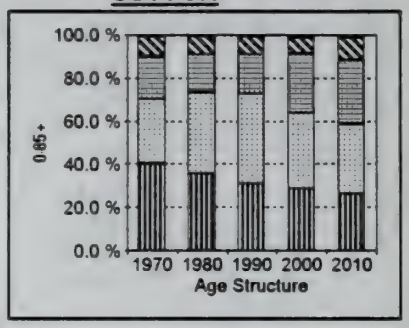

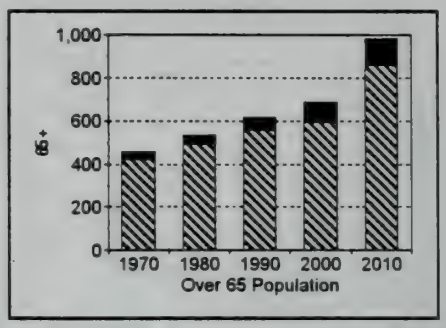

SUTTON	TOWN
FIPS: 25 027 245	
Land Area (sq. km.) : 83.87	
1990 Census Information:	
# of Households: 2,243	
'89 Median HH Income : $46,491	

YEAR	AGES 0-19	AGES 20-44	AGES 45-64	AGES 65-84	AGES 85+	ALL AGES
1970	1,851	1,366	918	421	34	4,590
1980	2,101	2,197	1,023	492	42	5,855
1990	2,130	2,812	1,268	557	57	6,824
2000	2,210	2,660	2,101	596	91	7,658
2010	2,212	2,673	2,459	860	122	8,326

TEMPLETON

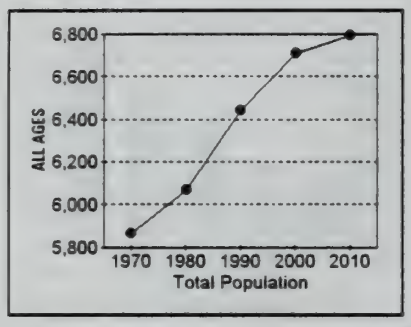

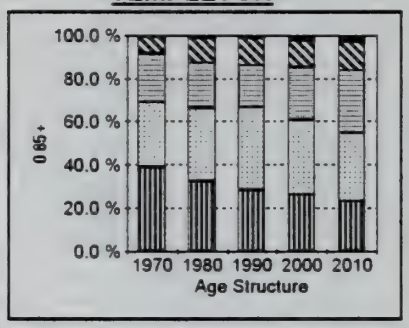

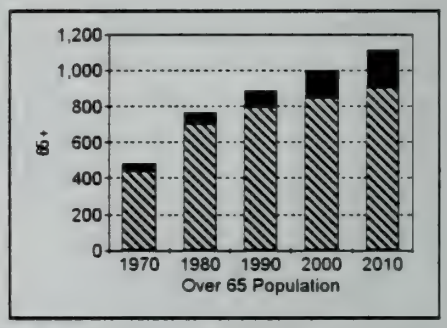

TEMPLETON	TOWN
FIPS: 25 027 250	
Land Area (sq. km.) : 82.98	
1990 Census Information:	
# of Households: 2,202	
'89 Median HH Income : $34,395	

YEAR	AGES 0-19	AGES 20-44	AGES 45-64	AGES 65-84	AGES 85+	ALL AGES
1970	2,298	1,750	1,337	437	41	5,863
1980	1,971	2,052	1,280	703	64	6,070
1990	1,830	2,451	1,269	797	91	6,438
2000	1,761	2,325	1,625	846	151	6,708
2010	1,594	2,127	1,963	903	208	6,795

UPTON

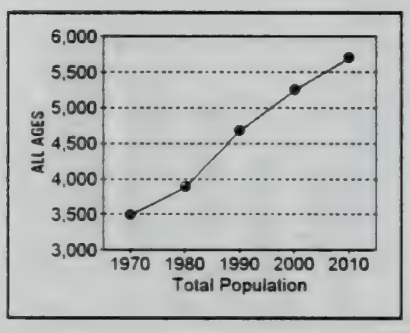

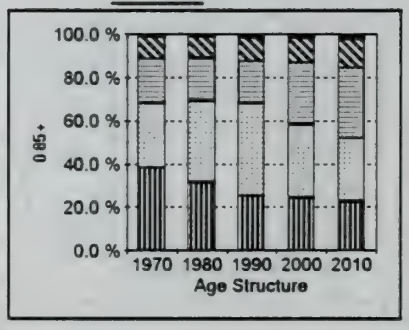

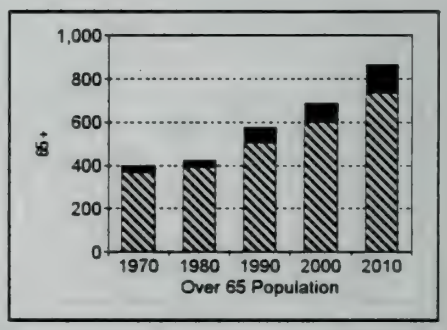

UPTON	TOWN
FIPS: 25 027 255	
Land Area (sq. km.) : 55.73	
1990 Census Information:	
# of Households: 1,828	
'89 Median HH Income : $45,962	

YEAR	AGES 0-19	AGES 20-44	AGES 45-64	AGES 65-84	AGES 85+	ALL AGES
1970	1,335	1,045	708	367	29	3,484
1980	1,233	1,470	759	391	33	3,886
1990	1,194	2,006	900	507	70	4,677
2000	1,284	1,780	1,502	602	87	5,255
2010	1,305	1,663	1,860	737	131	5,696

*See legend, pg. C1

Prepared by MISER, 128 Thompson Hall, UMass, Amherst 01003

CITY/TOWN Summary Graphs and Tables*

UXBRIDGE

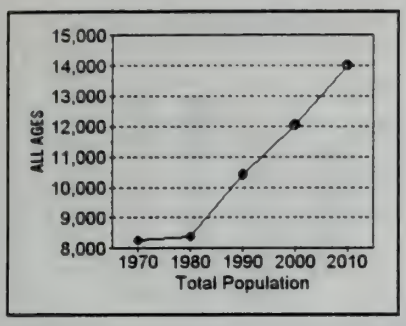

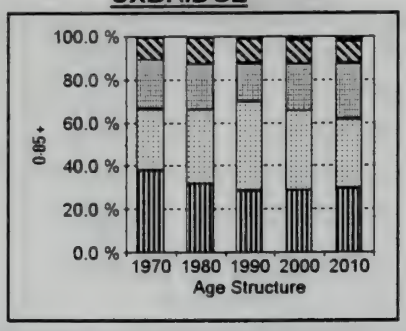

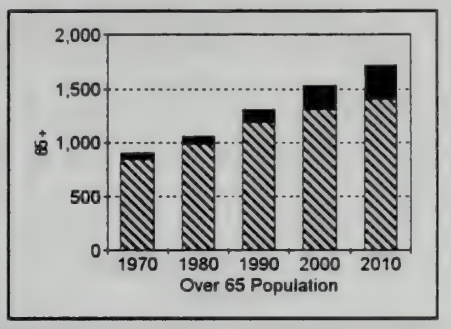

UXBRIDGE	TOWN
FIPS: 25 027 260	
Land Area (sq. km.) : 76.53	
1990 Census Information:	
# of Households: 3,774	
'89 Median HH Income : $40,059	

YEAR	AGES 0-19	AGES 20-44	AGES 45-64	AGES 65-84	AGES 85+	ALL AGES
1970	3,145	2,331	1,876	845	56	8,253
1980	2,662	2,875	1,779	987	71	8,374
1990	2,987	4,290	1,834	1,190	114	10,415
2000	3,469	4,410	2,642	1,310	214	12,045
2010	4,183	4,439	3,675	1,403	318	14,018

WARREN

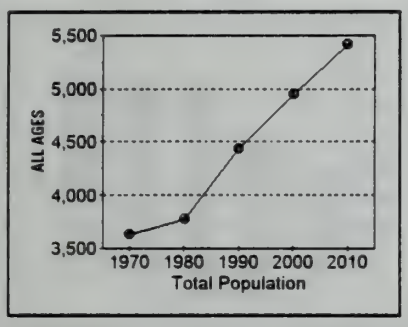

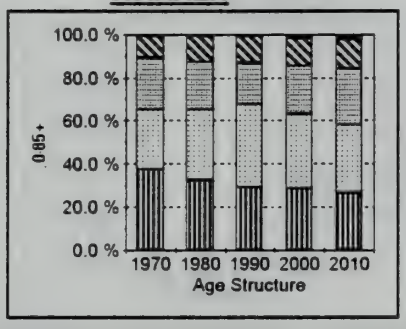

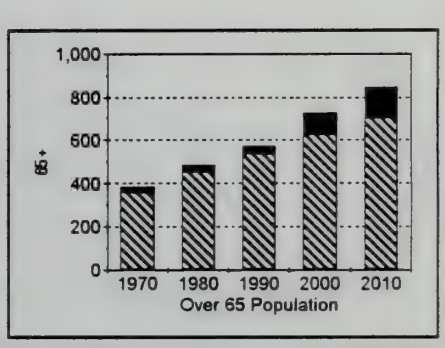

WARREN	TOWN
FIPS: 25 027 265	
Land Area (sq. km.) : 71.30	
1990 Census Information:	
# of Households: 1,709	
'89 Median HH Income : $30,423	

YEAR	AGES 0-19	AGES 20-44	AGES 45-64	AGES 65-84	AGES 85+	ALL AGES
1970	1,361	1,019	867	360	26	3,633
1980	1,229	1,244	819	452	33	3,777
1990	1,306	1,695	863	538	35	4,437
2000	1,425	1,711	1,088	627	97	4,948
2010	1,443	1,714	1,411	702	141	5,411

WEBSTER

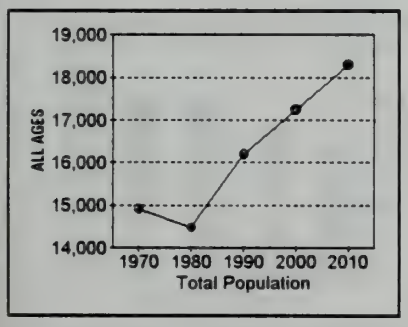

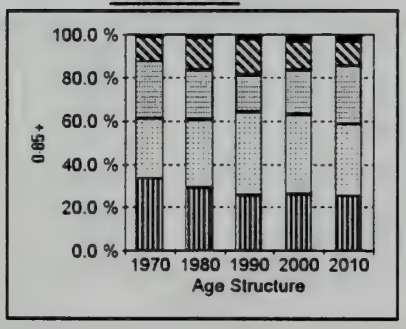

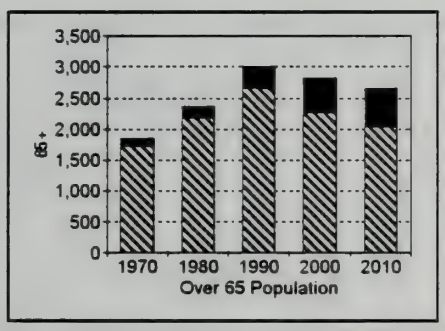

WEBSTER	TOWN
FIPS: 25 027 270	
Land Area (sq. km.) : 32.35	
1990 Census Information:	
# of Households: 6,534	
'89 Median HH Income : $30,067	

YEAR	AGES 0-19	AGES 20-44	AGES 45-64	AGES 65-84	AGES 85+	ALL AGES
1970	5,031	4,104	3,929	1,715	138	14,917
1980	4,227	4,535	3,348	2,170	200	14,480
1990	4,150	6,241	2,791	2,666	348	16,196
2000	4,560	6,316	3,543	2,271	561	17,251
2010	4,647	6,098	4,890	2,030	633	18,298

*See legend, pg. C1

Prepared by MISER, 128 Thompson Hall, UMass, Amherst 01003

CITY/TOWN Summary Graphs and Tables*

WESTBOROUGH

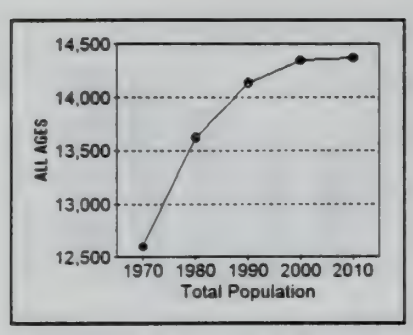

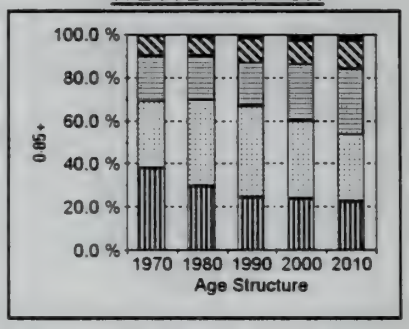

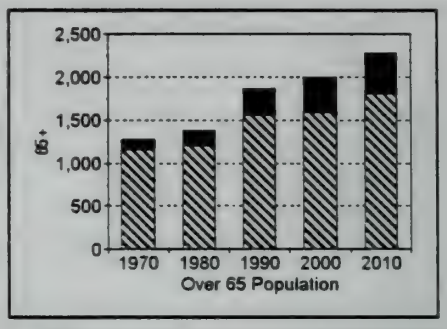

WESTBOROUGH	TOWN
FIPS: 25 027 275	
Land Area (sq. km.) : 53.16	
1990 Census Information:	
# of Households: 5,423	
'89 Median HH Income : $44,044	

YEAR	AGES 0-19	AGES 20-44	AGES 45-64	AGES 65-84	AGES 85+	ALL AGES
1970	4,796	3,908	2,619	1,157	114	12,594
1980	4,072	5,410	2,755	1,200	182	13,619
1990	3,462	5,988	2,814	1,558	311	14,133
2000	3,415	5,158	3,778	1,586	408	14,345
2010	3,258	4,452	4,385	1,809	467	14,371

WEST BOYLSTON

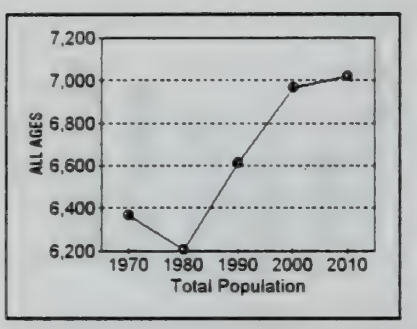

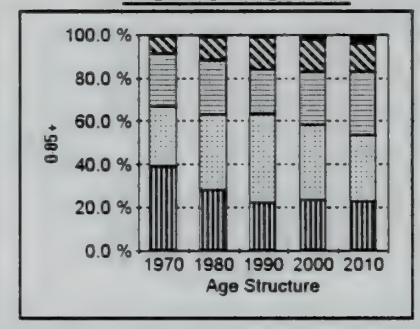

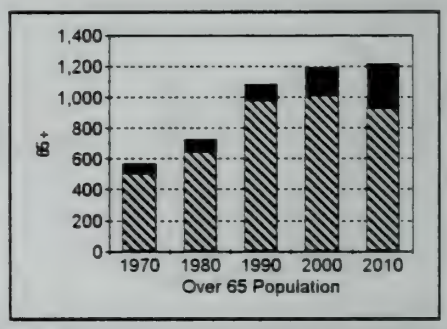

WEST BOYLSTON	TOWN
FIPS: 25 027 280	
Land Area (sq. km.) : 33.40	
1990 Census Information:	
# of Households: 2,217	
'89 Median HH Income : $42,830	

YEAR	AGES 0-19	AGES 20-44	AGES 45-64	AGES 65-84	AGES 85+	ALL AGES
1970	2,495	1,760	1,547	503	64	6,369
1980	1,749	2,153	1,573	640	89	6,204
1990	1,474	2,706	1,348	978	105	6,611
2000	1,631	2,437	1,704	1,005	188	6,965
2010	1,592	2,166	2,049	929	285	7,021

W. BROOKFIELD

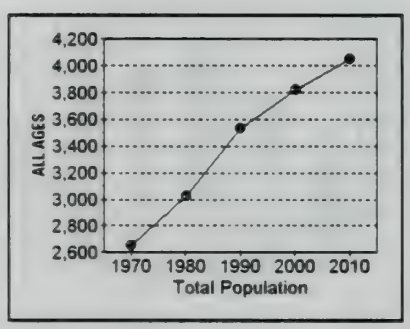

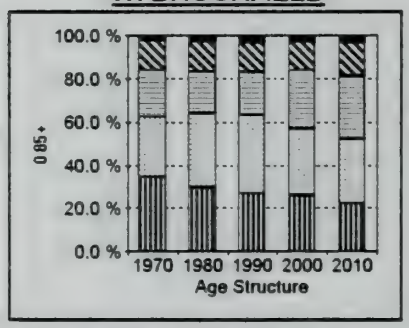

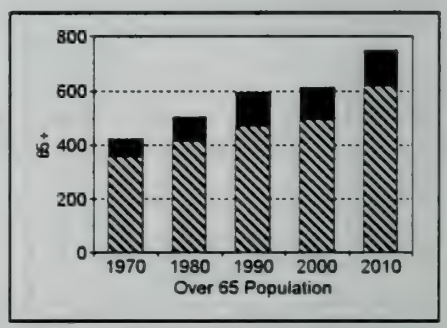

W. BROOKFIELD	TOWN
FIPS: 25 027 285	
Land Area (sq. km.) : 53.04	
1990 Census Information:	
# of Households: 1,195	
'89 Median HH Income : $39,055	

YEAR	AGES 0-19	AGES 20-44	AGES 45-64	AGES 65-84	AGES 85+	ALL AGES
1970	926	736	569	357	65	2,653
1980	902	1,042	580	413	89	3,026
1990	963	1,274	702	468	125	3,532
2000	1,011	1,172	1,030	494	116	3,823
2010	911	1,202	1,184	615	133	4,045

*See legend, pg. C1

Prepared by MISER, 128 Thompson Hall, UMass, Amherst 01003

CITY/TOWN Summary Graphs and Tables*

WESTMINSTER

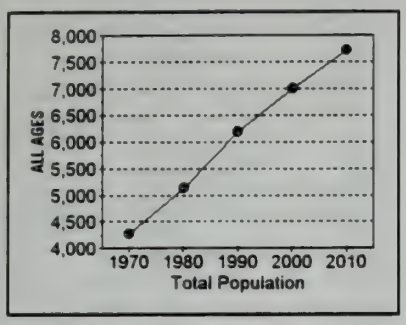

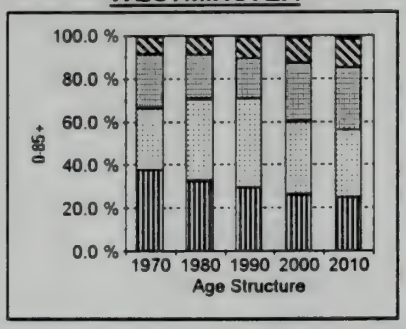

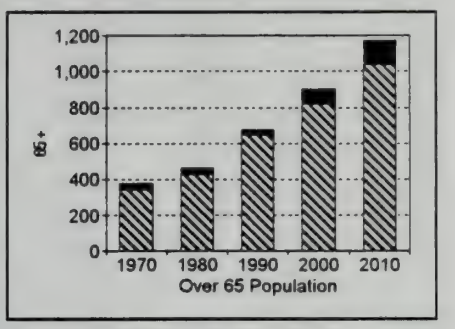

WESTMINSTER	TOWN
FIPS: 25 027 290	
Land Area (sq. km.) : 91.97	
1990 Census Information:	
# of Households: 2,182	
'89 Median HH Income : $46,292	

YEAR	AGES 0-19	AGES 20-44	AGES 45-64	AGES 65-84	AGES 85+	ALL AGES
1970	1,611	1,228	1,057	346	31	4,273
1980	1,678	1,947	1,049	429	36	5,139
1990	1,823	2,569	1,123	645	31	6,191
2000	1,844	2,356	1,895	820	83	6,998
2010	1,923	2,412	2,220	1,042	132	7,729

WINCHENDON

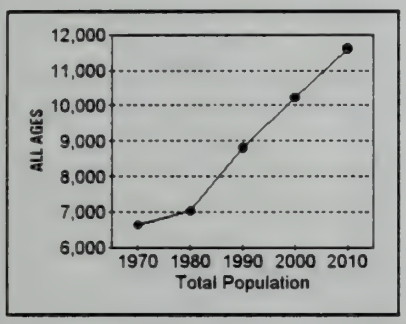

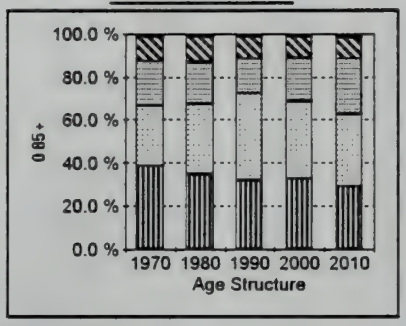

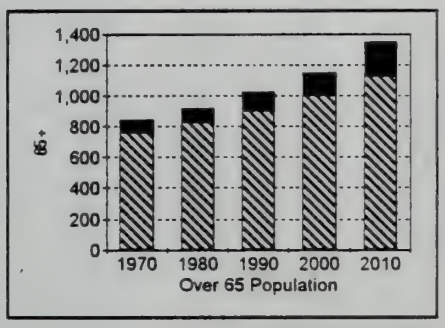

WINCHENDON	TOWN
FIPS: 25 027 295	
Land Area (sq. km.) : 112.12	
1990 Census Information:	
# of Households: 3,055	
'89 Median HH Income : $32,362	

YEAR	AGES 0-19	AGES 20-44	AGES 45-64	AGES 65-84	AGES 85+	ALL AGES
1970	2,568	1,844	1,383	763	77	6,635
1980	2,453	2,273	1,373	829	91	7,019
1990	2,817	3,553	1,413	901	121	8,805
2000	3,342	3,681	2,045	1,002	150	10,220
2010	3,397	3,883	2,973	1,128	223	11,604

WORCESTER

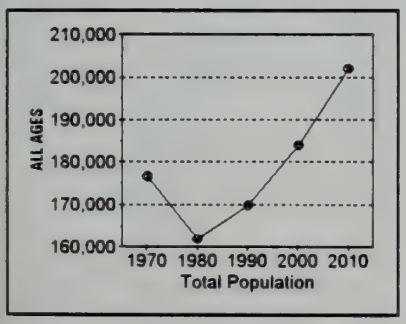

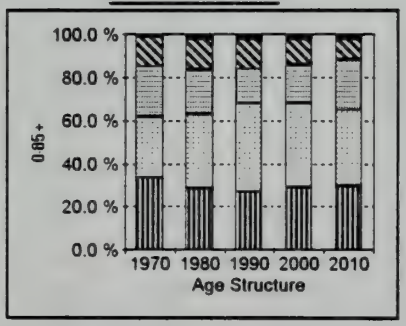

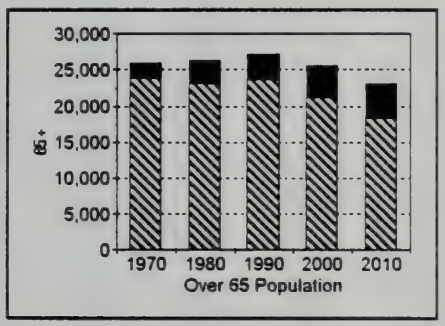

WORCESTER	CITY
FIPS: 25 027 300	
Land Area (sq. km.) : 97.28	
1990 Census Information:	
# of Households: 63,588	
'89 Median HH Income : $28,955	

YEAR	AGES 0-19	AGES 20-44	AGES 45-64	AGES 65-84	AGES 85+	ALL AGES
1970	59,416	49,507	41,723	23,795	2,131	176,572
1980	46,638	55,521	33,315	23,143	3,182	161,799
1990	46,130	69,448	27,048	23,736	3,397	169,759
2000	53,868	71,630	32,815	21,173	4,435	183,921
2010	60,487	70,902	47,452	18,295	4,789	201,925

*See legend, pg. C1

Prepared by MISER, 128 Thompson Hall, UMass, Amherst 01003

Fips : **25 001 005** **BARNSTABLE** County: **Barnstable** DPH/DOR Code :**20** DOE Code: **20** Mass. County Code : **1**

		1990 Census Count			2000 Projection			2010 Projection		
Age Group	Race	Total	Male	Female	Total	Male	Female	Total	Male	Female
0-04	total	2,712	1,394	1,318	2,759	1,397	1,362	3,372	1,703	1,669
	white-nonh	2,470	1,284	1,186	2,421	1,235	1,186	2,547	1,299	1,248
	all other	242	110	132	338	162	176	825	404	421
05-09	total	2,535	1,344	1,191	3,018	1,554	1,464	3,148	1,621	1,527
	white-nonh	2,350	1,249	1,101	2,662	1,368	1,294	2,564	1,318	1,246
	all other	185	95	90	356	186	170	584	303	281
10-14	total	2,242	1,142	1,100	2,982	1,527	1,455	3,028	1,529	1,499
	white-nonh	2,048	1,043	1,005	2,705	1,399	1,306	2,656	1,350	1,306
	all other	194	99	95	277	128	149	372	179	193
15-19	total	2,193	1,115	1,078	2,798	1,470	1,328	3,280	1,679	1,601
	white-nonh	2,026	1,035	991	2,583	1,357	1,226	2,895	1,476	1,419
	all other	167	80	87	215	113	102	385	203	182
20-24	total	2,498	1,237	1,261	2,436	1,228	1,208	3,164	1,603	1,561
	white-nonh	2,265	1,121	1,144	2,158	1,085	1,073	2,805	1,432	1,373
	all other	233	116	117	278	143	135	359	171	188
25-29	total	2,935	1,444	1,491	2,425	1,207	1,218	3,024	1,557	1,467
	white-nonh	2,689	1,306	1,383	2,225	1,108	1,117	2,777	1,426	1,351
	all other	246	138	108	200	99	101	247	131	116
30-34	total	3,356	1,625	1,731	3,150	1,562	1,588	3,088	1,553	1,535
	white-nonh	3,126	1,505	1,621	2,874	1,423	1,451	2,769	1,388	1,381
	all other	230	120	110	276	139	137	319	165	154
35-39	total	3,307	1,577	1,730	3,430	1,681	1,749	2,925	1,448	1,477
	white-nonh	3,131	1,487	1,644	3,151	1,528	1,623	2,691	1,333	1,358
	all other	176	90	86	279	153	126	234	115	119
40-44	total	2,924	1,434	1,490	3,616	1,758	1,858	3,411	1,694	1,717
	white-nonh	2,791	1,360	1,431	3,374	1,630	1,744	3,125	1,549	1,576
	all other	133	74	59	242	128	114	286	145	141
45-49	total	2,193	1,081	1,112	3,428	1,635	1,793	3,541	1,731	1,810
	white-nonh	2,094	1,031	1,063	3,254	1,549	1,705	3,273	1,589	1,684
	all other	99	50	49	174	86	88	268	142	126
50-54	total	1,696	777	919	3,051	1,465	1,586	3,717	1,775	1,942
	white-nonh	1,614	736	878	2,921	1,391	1,530	3,486	1,650	1,836
	all other	82	41	41	130	74	56	231	125	106
55-59	total	1,880	820	1,060	2,381	1,138	1,243	3,554	1,657	1,897
	white-nonh	1,799	792	1,007	2,277	1,088	1,189	3,381	1,573	1,808
	all other	81	28	53	104	50	54	173	84	89
60-64	total	2,240	990	1,250	1,926	868	1,058	3,171	1,485	1,686
	white-nonh	2,175	960	1,215	1,850	833	1,017	3,054	1,423	1,631
	all other	65	30	35	76	35	41	117	62	55
65-69	total	2,626	1,157	1,469	2,156	930	1,226	2,596	1,203	1,393
	white-nonh	2,544	1,112	1,432	2,073	899	1,174	2,494	1,153	1,341
	all other	82	45	37	83	31	52	102	50	52
70-74	total	2,196	1,024	1,172	2,152	960	1,192	1,899	869	1,030
	white-nonh	2,145	1,002	1,143	2,102	937	1,165	1,841	842	999
	all other	51	22	29	50	23	27	58	27	31
75-79	total	1,579	670	909	2,028	816	1,212	1,683	664	1,019
	white-nonh	1,531	646	885	1,959	777	1,182	1,612	635	977
	all other	48	24	24	69	39	30	71	29	42
80-84	total	986	336	650	1,397	540	857	1,371	506	865
	white-nonh	951	324	627	1,359	525	834	1,334	490	844
	all other	35	12	23	38	15	23	37	16	21
85+	total	851	230	621	1,284	367	917	1,712	484	1,228
	white-nonh	827	228	599	1,230	351	879	1,638	458	1,180
	all other	24	2	22	54	16	38	74	26	48
All Ages	total	40,949	19,397	21,552	46,417	22,103	24,314	51,684	24,761	26,923
	white-nonh	38,576	18,221	20,355	43,178	20,483	22,695	46,942	22,384	24,558
	all other	2,373	1,176	1,197	3,239	1,620	1,619	4,742	2,377	2,365

Fips : **25 001 010** **BOURNE** County: **Barnstable** DPH/DOR Code :**36** DOE Code:**36** Mass. County Code : **1**

		1990 Census Count			*2000 Projection*			*2010 Projection*		
Age Group	Race	Total	Male	Female	Total	Male	Female	Total	Male	Female
0-04	total	1,310	652	658	1,256	636	620	1,393	725	668
	white-nonh	1,240	618	622	1,179	586	593	1,186	590	596
	all other	70	34	36	77	50	27	207	135	72
05-09	total	1,146	569	577	1,246	636	610	1,211	624	587
	white-nonh	1,080	535	545	1,144	574	570	1,065	535	530
	all other	66	34	32	102	62	40	146	89	57
10-14	total	1,004	516	488	1,293	637	656	1,238	618	620
	white-nonh	962	502	460	1,232	614	618	1,173	583	590
	all other	42	14	28	61	23	38	65	35	30
15-19	total	1,063	646	417	1,249	713	536	1,340	777	563
	white-nonh	1,025	620	405	1,192	677	515	1,253	715	538
	all other	38	26	12	57	36	21	87	62	25
20-24	total	1,317	807	510	1,254	747	507	1,537	866	671
	white-nonh	1,255	766	489	1,208	727	481	1,476	838	638
	all other	62	41	21	46	20	26	61	28	33
25-29	total	1,264	639	625	955	508	447	1,131	569	562
	white-nonh	1,204	612	592	914	483	431	1,075	536	539
	all other	60	27	33	41	25	16	56	33	23
30-34	total	1,392	678	714	1,145	543	602	1,096	498	598
	white-nonh	1,329	650	679	1,095	516	579	1,056	485	571
	all other	63	28	35	50	27	23	40	13	27
35-39	total	1,239	614	625	1,345	674	671	1,042	545	497
	white-nonh	1,202	599	603	1,295	655	640	1,008	528	480
	all other	37	15	22	50	19	31	34	17	17
40-44	total	1,087	546	541	1,364	655	709	1,129	527	602
	white-nonh	1,055	532	523	1,310	630	680	1,084	502	582
	all other	32	14	18	54	25	29	45	25	20
45-49	total	798	392	406	1,211	595	616	1,312	651	661
	white-nonh	784	389	395	1,181	583	598	1,273	638	635
	all other	14	3	11	30	12	18	39	13	26
50-54	total	601	273	328	1,087	537	550	1,349	635	714
	white-nonh	578	263	315	1,055	524	531	1,298	613	685
	all other	23	10	13	32	13	19	51	22	29
55-59	total	684	331	353	832	405	427	1,224	593	631
	white-nonh	663	320	343	821	402	419	1,199	584	615
	all other	21	11	10	11	3	8	25	9	16
60-64	total	775	360	415	667	300	367	1,116	539	577
	white-nonh	758	354	404	648	292	356	1,089	529	560
	all other	17	6	11	19	8	11	27	10	17
65-69	total	729	338	391	695	331	364	827	396	431
	white-nonh	719	336	383	681	324	357	820	394	426
	all other	10	2	8	14	7	7	7	2	5
70-74	total	662	283	379	698	309	389	610	262	348
	white-nonh	651	278	373	687	305	382	598	257	341
	all other	11	5	6	11	4	7	12	5	7
75-79	total	511	209	302	568	238	330	543	234	309
	white-nonh	505	207	298	560	237	323	531	228	303
	all other	6	2	4	8	1	7	12	6	6
80-84	total	274	99	175	421	156	265	441	170	271
	white-nonh	264	95	169	413	153	260	433	167	266
	all other	10	4	6	8	3	5	8	3	5
85+	total	208	59	149	405	125	280	522	159	363
	white-nonh	204	58	146	382	113	269	490	145	345
	all other	4	1	3	23	12	11	32	14	18
All Ages	total	16,064	8,011	8,053	17,691	8,745	8,946	19,061	9,388	9,673
	white-nonh	15,478	7,734	7,744	16,997	8,395	8,602	18,107	8,867	9,240
	all other	586	277	309	694	350	344	954	521	433

Fips : **25 001 015** **BREWSTER** County: **Barnstable** DPH/DOR Code :**41** DOE Code: **41** Mass. County Code : **1**

		1990 Census Count			*2000 Projection*			*2010 Projection*		
Age Group	**Race**	**Total**	**Male**	**Female**	**Total**	**Male**	**Female**	**Total**	**Male**	**Female**
0-04	total	577	282	295	578	324	254	804	486	318
	white-nonh	559	275	284	562	313	249	634	354	280
	all other	18	7	11	16	11	5	170	132	38
05-09	total	565	280	285	669	387	282	757	448	309
	white-nonh	545	266	279	641	366	275	671	383	288
	all other	20	14	6	28	21	7	86	65	21
10-14	total	485	245	240	633	312	321	634	354	280
	white-nonh	467	236	231	616	306	310	619	344	275
	all other	18	9	9	17	6	11	15	10	5
15-19	total	428	215	213	597	301	296	696	403	293
	white-nonh	405	200	205	572	282	290	664	378	286
	all other	23	15	8	25	19	6	32	25	7
20-24	total	341	170	171	500	246	254	634	310	324
	white-nonh	334	169	165	479	238	241	619	305	314
	all other	7	1	6	21	8	13	15	5	10
25-29	total	498	220	278	517	242	275	681	323	358
	white-nonh	487	213	274	496	227	269	661	307	354
	all other	11	7	4	21	15	6	20	16	4
30-34	total	681	326	355	553	272	281	712	348	364
	white-nonh	672	325	347	546	272	274	690	340	350
	all other	9	1	8	7	0	7	22	8	14
35-39	total	754	362	392	654	305	349	674	327	347
	white-nonh	742	356	386	643	298	345	652	312	340
	all other	12	6	6	11	7	4	22	15	7
40-44	total	709	359	350	771	373	398	648	321	327
	white-nonh	705	358	347	764	372	392	640	320	320
	all other	4	1	3	7	1	6	8	1	7
45-49	total	395	195	200	803	382	421	707	328	379
	white-nonh	388	190	198	792	376	416	697	321	376
	all other	7	5	2	11	6	5	10	7	3
50-54	total	265	123	142	721	362	359	784	377	407
	white-nonh	263	121	142	717	361	356	777	376	401
	all other	2	2	0	4	1	3	7	1	6
55-59	total	353	152	201	473	223	250	862	399	463
	white-nonh	350	151	199	468	219	249	853	394	459
	all other	3	1	2	5	4	1	9	5	4
60-64	total	524	222	302	406	177	229	826	392	434
	white-nonh	522	221	301	404	175	229	822	391	431
	all other	2	1	1	2	2	0	4	1	3
65-69	total	614	289	325	480	215	265	585	275	310
	white-nonh	612	287	325	477	214	263	580	271	309
	all other	2	2	0	3	1	2	5	4	1
70-74	total	464	214	250	522	227	295	425	192	233
	white-nonh	461	212	249	512	219	293	415	183	232
	all other	3	2	1	10	8	2	10	9	1
75-79	total	351	157	194	473	211	262	378	162	216
	white-nonh	350	156	194	460	198	262	363	149	214
	all other	1	1	0	13	13	0	15	13	2
80-84	total	224	91	133	310	126	184	351	136	215
	white-nonh	224	91	133	296	115	181	328	118	210
	all other	0	0	0	14	11	3	23	18	5
85+	total	212	47	165	338	112	226	476	183	293
	white-nonh	210	47	163	309	87	222	399	113	286
	all other	2	0	2	29	25	4	77	70	7
All Ages	total	8,440	3,949	4,491	9,998	4,797	5,201	11,634	5,764	5,870
	white-nonh	8,296	3,874	4,422	9,754	4,638	5,116	11,084	5,359	5,725
	all other	144	75	69	244	159	85	550	405	145

Fips : **25 001 020** **CHATHAM** County: **Barnstable** DPH/DOR Code :**55** DOE Code: **55** Mass. County Code : **1**

		1990 Census Count			*2000 Projection*			*2010 Projection*		
Age Group	**Race**	**Total**	**Male**	**Female**	**Total**	**Male**	**Female**	**Total**	**Male**	**Female**
0-04	total	241	122	119	194	101	93	372	145	227
	white-nonh	235	119	116	176	96	80	151	82	69
	all other	6	3	3	18	5	13	221	63	158
05-09	total	293	163	130	255	139	116	261	133	128
	white-nonh	286	160	126	240	134	106	200	112	88
	all other	7	3	4	15	5	10	61	21	40
10-14	total	291	152	139	267	141	126	221	121	100
	white-nonh	282	149	133	261	138	123	203	116	87
	all other	9	3	6	6	3	3	18	5	13
15-19	total	259	140	119	294	168	126	253	142	111
	white-nonh	249	135	114	284	162	122	239	137	102
	all other	10	5	5	10	6	4	14	5	9
20-24	total	275	136	139	276	135	141	249	122	127
	white-nonh	266	129	137	260	128	132	238	116	122
	all other	9	7	2	16	7	9	11	6	5
25-29	total	359	184	175	245	134	111	276	159	117
	white-nonh	342	173	169	235	129	106	266	153	113
	all other	17	11	6	10	5	5	10	6	4
30-34	total	353	177	176	274	143	131	275	143	132
	white-nonh	346	174	172	265	136	129	259	136	123
	all other	7	3	4	9	7	2	16	7	9
35-39	total	410	209	201	370	176	194	262	130	132
	white-nonh	402	204	198	356	167	189	254	126	128
	all other	8	5	3	14	9	5	8	4	4
40-44	total	403	207	196	395	204	191	317	169	148
	white-nonh	401	206	195	389	201	188	310	164	146
	all other	2	1	1	6	3	3	7	5	2
45-49	total	342	167	175	427	217	210	392	189	203
	white-nonh	341	167	174	421	213	208	380	181	199
	all other	1	0	1	6	4	2	12	8	4
50-54	total	266	118	148	403	204	199	396	201	195
	white-nonh	263	117	146	401	203	198	391	199	192
	all other	3	1	2	2	1	1	5	2	3
55-59	total	345	154	191	378	178	200	458	225	233
	white-nonh	343	153	190	377	178	199	452	221	231
	all other	2	1	1	1	0	1	6	4	2
60-64	total	513	244	269	339	157	182	465	235	230
	white-nonh	512	244	268	337	156	181	464	234	230
	all other	1	0	1	2	1	1	1	1	0
65-69	total	609	258	351	424	182	242	452	203	249
	white-nonh	602	256	346	422	181	241	452	203	249
	all other	7	2	5	2	1	1	0	0	0
70-74	total	541	243	298	484	227	257	343	160	183
	white-nonh	539	242	297	483	227	256	341	159	182
	all other	2	1	1	1	0	1	2	1	1
75-79	total	482	193	289	489	180	309	353	129	224
	white-nonh	482	193	289	468	178	290	336	128	208
	all other	0	0	0	21	2	19	17	1	16
80-84	total	325	121	204	335	131	204	298	122	176
	white-nonh	324	120	204	330	127	203	294	119	175
	all other	1	1	0	5	4	1	4	3	1
85+	total	272	85	187	378	111	267	425	118	307
	white-nonh	272	85	187	376	109	267	398	109	289
	all other	0	0	0	2	2	0	27	9	18
All Ages	total	6,579	3,073	3,506	6,227	2,928	3,299	6,068	2,846	3,222
	white-nonh	6,487	3,026	3,461	6,081	2,863	3,218	5,628	2,695	2,933
	all other	92	47	45	146	65	81	440	151	289

Fips : **25 001 025** **DENNIS** County: **Barnstable** DPH/DOR Code :**75** DOE Code: **75** Mass. County Code : **1**

		1990 Census Count			*2000 Projection*			*2010 Projection*		
Age Group	**Race**	**Total**	**Male**	**Female**	**Total**	**Male**	**Female**	**Total**	**Male**	**Female**
0-04	total	784	402	382	736	380	356	905	447	458
	white-nonh	731	376	355	662	348	314	621	326	295
	all other	53	26	27	74	32	42	284	121	163
05-09	total	781	398	383	802	401	401	817	399	418
	white-nonh	734	375	359	715	363	352	634	321	313
	all other	47	23	24	87	38	49	183	78	105
10-14	total	660	348	312	807	424	383	758	402	356
	white-nonh	630	333	297	754	398	356	685	370	315
	all other	30	15	15	53	26	27	73	32	41
15-19	total	603	287	316	756	382	374	768	383	385
	white-nonh	575	272	303	707	359	348	686	347	339
	all other	28	15	13	49	23	26	82	36	46
20-24	total	694	348	346	635	321	314	769	389	380
	white-nonh	671	338	333	600	303	297	716	363	353
	all other	23	10	13	35	18	17	53	26	27
25-29	total	842	402	440	643	295	348	790	384	406
	white-nonh	815	395	420	616	284	332	744	367	377
	all other	27	7	20	27	11	16	46	17	29
30-34	total	849	400	449	742	373	369	686	350	336
	white-nonh	827	393	434	723	368	355	656	337	319
	all other	22	7	15	19	5	14	30	13	17
35-39	total	924	414	510	872	399	473	678	296	382
	white-nonh	904	404	500	840	390	450	647	284	363
	all other	20	10	10	32	9	23	31	12	19
40-44	total	904	438	466	874	408	466	769	383	386
	white-nonh	882	427	455	856	402	454	753	378	375
	all other	22	11	11	18	6	12	16	5	11
45-49	total	689	335	354	944	420	524	892	405	487
	white-nonh	673	328	345	923	409	514	860	395	465
	all other	16	7	9	21	11	10	32	10	22
50-54	total	513	225	288	926	432	494	894	401	493
	white-nonh	507	222	285	907	423	484	877	395	482
	all other	6	3	3	19	9	10	17	6	11
55-59	total	698	296	402	781	364	417	1,023	444	579
	white-nonh	690	292	398	767	358	409	1,005	434	571
	all other	8	4	4	14	6	8	18	10	8
60-64	total	962	430	532	684	301	383	1,062	487	575
	white-nonh	953	425	528	678	298	380	1,046	479	567
	all other	9	5	4	6	3	3	16	8	8
65-69	total	1,111	486	625	867	381	486	939	440	499
	white-nonh	1,099	481	618	859	377	482	926	434	492
	all other	12	5	7	8	4	4	13	6	7
70-74	total	1,059	438	621	889	387	502	664	288	376
	white-nonh	1,043	432	611	880	383	497	658	286	372
	all other	16	6	10	9	4	5	6	2	4
75-79	total	817	350	467	788	321	467	616	253	363
	white-nonh	810	345	465	779	317	462	610	250	360
	all other	7	5	2	9	4	5	6	3	3
80-84	total	583	215	368	643	222	421	536	198	338
	white-nonh	575	212	363	627	214	413	525	191	334
	all other	8	3	5	16	8	8	11	7	4
85+	total	391	118	273	662	210	452	742	223	519
	white-nonh	386	116	270	630	191	439	691	194	497
	all other	5	2	3	32	19	13	51	29	22
All Ages	total	13,864	6,330	7,534	14,051	6,421	7,630	14,308	6,572	7,736
	white-nonh	13,505	6,166	7,339	13,523	6,185	7,338	13,340	6,151	7,189
	all other	359	164	195	528	236	292	968	421	547

Fips : **25 001 030** **EASTHAM** County: **Barnstable** DPH/DOR Code :**86** DOE Code: **85** Mass. County Code : **1**

		1990 Census Count			*2000 Projection*			*2010 Projection*		
Age Group	**Race**	**Total**	**Male**	**Female**	**Total**	**Male**	**Female**	**Total**	**Male**	**Female**
0-04	total	269	147	122	166	93	73	164	92	72
	white-nonh	257	137	120	162	90	72	160	89	71
	all other	12	10	2	4	3	1	4	3	1
05-09	total	278	157	121	213	122	91	196	113	83
	white-nonh	263	149	114	207	119	88	190	110	80
	all other	15	8	7	6	3	3	6	3	3
10-14	total	241	146	95	297	173	124	198	121	77
	white-nonh	235	142	93	285	163	122	193	117	76
	all other	6	4	2	12	10	2	5	4	1
15-19	total	201	103	98	305	178	127	239	142	97
	white-nonh	196	100	96	286	168	118	233	139	94
	all other	5	3	2	19	10	9	6	3	3
20-24	total	225	114	111	257	146	111	305	168	137
	white-nonh	223	113	110	240	134	106	290	155	135
	all other	2	1	1	17	12	5	15	13	2
25-29	total	279	133	146	201	95	106	296	162	134
	white-nonh	272	128	144	196	92	104	277	152	125
	all other	7	5	2	5	3	2	19	10	9
30-34	total	320	144	176	271	130	141	299	158	141
	white-nonh	313	139	174	270	130	140	287	151	136
	all other	7	5	2	1	0	1	12	7	5
35-39	total	330	159	171	325	159	166	247	121	126
	white-nonh	323	155	168	318	154	164	242	118	124
	all other	7	4	3	7	5	2	5	3	2
40-44	total	334	164	170	344	151	193	296	138	158
	white-nonh	332	163	169	337	146	191	295	138	157
	all other	2	1	1	7	5	2	1	0	1
45-49	total	196	92	104	332	157	175	324	155	169
	white-nonh	194	91	103	325	153	172	317	150	167
	all other	2	1	1	7	4	3	7	5	2
50-54	total	184	91	93	356	165	191	368	155	213
	white-nonh	182	90	92	345	164	181	352	150	202
	all other	2	1	1	11	1	10	16	5	11
55-59	total	216	86	130	224	99	125	351	159	192
	white-nonh	216	86	130	220	98	122	342	155	187
	all other	0	0	0	4	1	3	9	4	5
60-64	total	334	150	184	244	112	132	404	179	225
	white-nonh	332	149	183	236	111	125	387	178	209
	all other	2	1	1	8	1	7	17	1	16
65-69	total	435	204	231	281	121	160	288	133	155
	white-nonh	433	202	231	281	121	160	284	132	152
	all other	2	2	0	0	0	0	4	1	3
70-74	total	272	133	139	322	138	184	249	109	140
	white-nonh	270	133	137	310	134	176	231	105	126
	all other	2	0	2	12	4	8	18	4	14
75-79	total	158	76	82	311	138	173	209	85	124
	white-nonh	154	74	80	288	130	158	187	78	109
	all other	4	2	2	23	8	15	22	7	15
80-84	total	111	49	62	171	63	108	207	68	139
	white-nonh	111	49	62	147	63	84	172	64	108
	all other	0	0	0	24	0	24	35	4	31
85+	total	79	24	55	144	55	89	263	85	178
	white-nonh	78	24	54	119	46	73	190	71	119
	all other	1	0	1	25	9	16	73	14	59
All Ages	total	4,462	2,172	2,290	4,764	2,295	2,469	4,903	2,343	2,560
	white-nonh	4,384	2,124	2,260	4,572	2,216	2,356	4,629	2,252	2,377
	all other	78	48	30	192	79	113	274	91	183

Fips : **25 001 035** **FALMOUTH** County: **Barnstable** DPH/DOR Code :**96** DOE Code: **96** Mass. County Code : **1**

		1990 Census Count			*2000 Projection*			*2010 Projection*		
Age Group	**Race**	**Total**	**Male**	**Female**	**Total**	**Male**	**Female**	**Total**	**Male**	**Female**
0-04	total	1,872	962	910	1,757	902	855	1,910	979	931
	white-nonh	1,737	900	837	1,635	840	795	1,586	815	771
	all other	135	62	73	122	62	60	324	164	160
05-09	total	1,750	867	883	1,942	968	974	1,836	908	928
	white-nonh	1,647	822	825	1,811	914	897	1,657	836	821
	all other	103	45	58	131	54	77	179	72	107
10-14	total	1,642	795	847	2,014	1,029	985	1,900	969	931
	white-nonh	1,532	744	788	1,882	972	910	1,780	912	868
	all other	110	51	59	132	57	75	120	57	63
15-19	total	1,542	796	746	1,760	869	891	1,936	965	971
	white-nonh	1,443	734	709	1,674	824	850	1,830	913	917
	all other	99	62	37	86	45	41	106	52	54
20-24	total	1,533	779	754	1,479	727	752	1,816	943	873
	white-nonh	1,455	743	712	1,407	694	713	1,728	906	822
	all other	78	36	42	72	33	39	88	37	51
25-29	total	1,961	944	1,017	1,501	719	782	1,714	788	926
	white-nonh	1,861	901	960	1,433	683	750	1,651	761	890
	all other	100	43	57	68	36	32	63	27	36
30-34	total	2,190	1,050	1,140	1,759	869	890	1,707	819	888
	white-nonh	2,081	1,001	1,080	1,687	842	845	1,639	793	846
	all other	109	49	60	72	27	45	68	26	42
35-39	total	2,201	1,053	1,148	2,174	1,041	1,133	1,724	820	904
	white-nonh	2,118	1,015	1,103	2,091	1,005	1,086	1,668	791	877
	all other	83	38	45	83	36	47	56	29	27
40-44	total	1,996	965	1,031	2,284	1,085	1,199	1,858	909	949
	white-nonh	1,899	917	982	2,184	1,040	1,144	1,794	884	910
	all other	97	48	49	100	45	55	64	25	39
45-49	total	1,625	771	854	2,268	1,092	1,176	2,243	1,081	1,162
	white-nonh	1,566	743	823	2,202	1,062	1,140	2,177	1,053	1,124
	all other	59	28	31	66	30	36	66	28	38
50-54	total	1,315	625	690	2,038	987	1,051	2,318	1,103	1,215
	white-nonh	1,266	605	661	1,962	949	1,013	2,238	1,067	1,171
	all other	49	20	29	76	38	38	80	36	44
55-59	total	1,448	641	807	1,709	784	925	2,319	1,085	1,234
	white-nonh	1,393	613	780	1,657	757	900	2,262	1,057	1,205
	all other	55	28	27	52	27	25	57	28	29
60-64	total	1,688	783	905	1,457	686	771	2,119	1,010	1,109
	white-nonh	1,633	758	875	1,412	668	744	2,054	979	1,075
	all other	55	25	30	45	18	27	65	31	34
65-69	total	1,774	811	963	1,544	678	866	1,773	799	974
	white-nonh	1,720	782	938	1,491	648	843	1,724	771	953
	all other	54	29	25	53	30	23	49	28	21
70-74	total	1,275	574	701	1,495	676	819	1,306	602	704
	white-nonh	1,241	559	682	1,453	658	795	1,272	589	683
	all other	34	15	19	42	18	24	34	13	21
75-79	total	973	396	577	1,344	566	778	1,180	478	702
	white-nonh	959	389	570	1,310	548	762	1,146	459	687
	all other	14	7	7	34	18	16	34	19	15
80-84	total	636	217	419	811	305	506	943	356	587
	white-nonh	621	211	410	789	294	495	918	345	573
	all other	15	6	9	22	11	11	25	11	14
85+	total	539	169	370	821	234	587	1,099	320	779
	white-nonh	523	164	359	797	227	570	1,059	306	753
	all other	16	5	11	24	7	17	40	14	26
All Ages	total	27,960	13,198	14,762	30,157	14,217	15,940	31,701	14,934	16,767
	white-nonh	26,695	12,601	14,094	28,877	13,625	15,252	30,183	14,237	15,946
	all other	1,265	597	668	1,280	592	688	1,518	697	821

Fips : **25 001 040** **HARWICH** County: **Barnstable** DPH/DOR Code :**126** DOE Code: **126** Mass. County Code : **1**

		1990 Census Count			*2000 Projection*			*2010 Projection*		
Age Group	**Race**	**Total**	**Male**	**Female**	**Total**	**Male**	**Female**	**Total**	**Male**	**Female**
0-04	total	572	309	263	534	282	252	694	405	289
	white-nonh	548	293	255	508	264	244	490	254	236
	all other	24	16	8	26	18	8	204	151	53
05-09	total	556	308	248	572	305	267	604	334	270
	white-nonh	537	299	238	550	291	259	513	272	241
	all other	19	9	10	22	14	8	91	62	29
10-14	total	519	262	257	627	335	292	590	308	282
	white-nonh	498	255	243	604	321	283	566	293	273
	all other	21	7	14	23	14	9	24	15	9
15-19	total	522	263	259	590	323	267	606	319	287
	white-nonh	499	254	245	573	314	259	586	307	279
	all other	23	9	14	17	9	8	20	12	8
20-24	total	440	213	227	439	217	222	531	276	255
	white-nonh	429	210	219	423	211	212	513	265	248
	all other	11	3	8	16	6	10	18	11	7
25-29	total	590	284	306	503	235	268	562	284	278
	white-nonh	579	279	300	494	232	262	554	280	274
	all other	11	5	6	9	3	6	8	4	4
30-34	total	701	334	367	565	268	297	563	271	292
	white-nonh	676	322	354	555	266	289	548	266	282
	all other	25	12	13	10	2	8	15	5	10
35-39	total	653	305	348	674	327	347	589	279	310
	white-nonh	641	300	341	665	323	342	580	276	304
	all other	12	5	7	9	4	5	9	3	6
40-44	total	671	310	361	735	342	393	603	278	325
	white-nonh	657	300	357	715	331	384	595	276	319
	all other	14	10	4	20	11	9	8	2	6
45-49	total	510	250	260	677	308	369	700	331	369
	white-nonh	502	246	256	669	305	364	693	328	365
	all other	8	4	4	8	3	5	7	3	4
50-54	total	423	192	231	681	315	366	741	345	396
	white-nonh	416	188	228	671	308	363	727	338	389
	all other	7	4	3	10	7	3	14	7	7
55-59	total	474	211	263	561	272	289	720	326	394
	white-nonh	470	211	259	554	268	286	713	323	390
	all other	4	0	4	7	4	3	7	3	4
60-64	total	711	286	425	564	240	324	801	350	451
	white-nonh	703	281	422	559	237	322	794	345	449
	all other	8	5	3	5	3	2	7	5	2
65-69	total	854	366	488	622	266	356	697	318	379
	white-nonh	843	362	481	619	266	353	692	315	377
	all other	11	4	7	3	0	3	5	3	2
70-74	total	747	329	418	703	289	414	585	256	329
	white-nonh	744	329	415	698	286	412	580	253	327
	all other	3	0	3	5	3	2	5	3	2
75-79	total	601	254	347	620	251	369	455	186	269
	white-nonh	595	252	343	611	248	363	453	186	267
	all other	6	2	4	9	3	6	2	0	2
80-84	total	449	172	277	454	168	286	428	147	281
	white-nonh	445	169	276	451	167	284	425	145	280
	all other	4	3	1	3	1	2	3	2	1
85+	total	282	99	183	501	144	357	575	151	424
	white-nonh	280	99	181	431	134	297	476	138	338
	all other	2	0	2	70	10	60	99	13	86
All Ages	total	10,275	4,747	5,528	10,622	4,887	5,735	11,044	5,164	5,880
	white-nonh	10,062	4,649	5,413	10,350	4,772	5,578	10,498	4,860	5,638
	all other	213	98	115	272	115	157	546	304	242

Fips : **25 001 045** **MASHPEE** County: **Barnstable** DPH/DOR Code : **172** DOE Code: **172** Mass. County Code : **1**

		1990 Census Count			*2000 Projection*			*2010 Projection*		
Age Group	**Race**	**Total**	**Male**	**Female**	**Total**	**Male**	**Female**	**Total**	**Male**	**Female**
0-04	total	767	393	374	985	554	431	1,230	699	531
	white-nonh	668	349	319	882	492	390	1,041	581	460
	all other	99	44	55	103	62	41	189	118	71
05-09	total	585	284	301	1,041	574	467	1,151	641	510
	white-nonh	493	238	255	925	501	424	987	535	452
	all other	92	46	46	116	73	43	164	106	58
10-14	total	416	196	220	841	426	415	1,059	587	472
	white-nonh	354	171	183	740	380	360	954	523	431
	all other	62	25	37	101	46	55	105	64	41
15-19	total	294	139	155	618	296	322	1,061	576	485
	white-nonh	228	105	123	515	246	269	933	498	435
	all other	66	34	32	103	50	53	128	78	50
20-24	total	471	215	256	630	280	350	1,046	503	543
	white-nonh	422	201	221	571	262	309	956	470	486
	all other	49	14	35	59	18	41	90	33	57
25-29	total	841	398	443	597	279	318	915	430	485
	white-nonh	787	372	415	532	246	286	817	385	432
	all other	54	26	28	65	33	32	98	45	53
30-34	total	855	390	465	775	349	426	933	413	520
	white-nonh	774	350	424	712	326	386	860	386	474
	all other	81	40	41	63	23	40	73	27	46
35-39	total	649	329	320	1,005	484	521	762	366	396
	white-nonh	583	297	286	941	454	487	687	329	358
	all other	66	32	34	64	30	34	75	37	38
40-44	total	514	250	264	925	421	504	850	383	467
	white-nonh	479	233	246	846	381	465	785	358	427
	all other	35	17	18	79	40	39	65	25	40
45-49	total	393	203	190	730	374	356	1,078	524	554
	white-nonh	342	176	166	658	340	318	1,008	492	516
	all other	51	27	24	72	34	38	70	32	38
50-54	total	249	108	141	552	255	297	947	417	530
	white-nonh	229	99	130	518	239	279	873	380	493
	all other	20	9	11	34	16	18	74	37	37
55-59	total	324	148	176	476	237	239	794	396	398
	white-nonh	292	132	160	426	211	215	726	364	362
	all other	32	16	16	50	26	24	68	32	36
60-64	total	375	186	189	341	155	186	622	288	334
	white-nonh	337	166	171	318	143	175	585	270	315
	all other	38	20	18	23	12	11	37	18	19
65-69	total	416	175	241	406	181	225	539	257	282
	white-nonh	388	165	223	369	163	206	486	230	256
	all other	28	10	18	37	18	19	53	27	26
70-74	total	289	136	153	352	171	181	327	148	179
	white-nonh	270	128	142	320	156	164	306	139	167
	all other	19	8	11	32	15	17	21	9	12
75-79	total	193	85	108	305	117	188	296	121	175
	white-nonh	173	74	99	283	110	173	266	108	158
	all other	20	11	9	22	7	15	30	13	17
80-84	total	113	45	68	180	73	107	211	88	123
	white-nonh	98	41	57	165	67	98	190	79	111
	all other	15	4	11	15	6	9	21	9	12
85+	total	140	34	106	186	56	130	267	77	190
	white-nonh	121	30	91	156	44	112	232	63	169
	all other	19	4	15	30	12	18	35	14	21
All Ages	total	7,884	3,714	4,170	10,945	5,282	5,663	14,088	6,914	7,174
	white-nonh	7,038	3,327	3,711	9,877	4,761	5,116	12,692	6,190	6,502
	all other	846	387	459	1,068	521	547	1,396	724	672

Fips : **25 001 050** **ORLEANS** County: **Barnstable** DPH/DOR Code :**224** DOE Code: **224** Mass. County Code : **1**

		1990 Census Count			*2000 Projection*			*2010 Projection*		
Age Group	**Race**	**Total**	**Male**	**Female**	**Total**	**Male**	**Female**	**Total**	**Male**	**Female**
0-04	total	235	125	110	226	104	122	259	97	162
	white-nonh	233	124	109	203	104	99	189	97	92
	all other	2	1	1	23	0	23	70	0	70
05-09	total	249	123	126	260	126	134	235	110	125
	white-nonh	244	120	124	249	125	124	219	109	110
	all other	5	3	2	11	1	10	16	1	15
10-14	total	238	107	131	253	133	120	244	112	132
	white-nonh	234	106	128	251	132	119	221	112	109
	all other	4	1	3	2	1	1	23	0	23
15-19	total	239	118	121	279	139	140	287	140	147
	white-nonh	231	115	116	274	135	139	279	139	140
	all other	8	3	5	5	4	1	8	1	7
20-24	total	263	143	120	255	128	127	264	148	116
	white-nonh	260	143	117	246	123	123	262	147	115
	all other	3	0	3	9	5	4	2	1	1
25-29	total	318	149	169	229	110	119	264	127	137
	white-nonh	312	147	165	222	106	116	258	122	136
	all other	6	2	4	7	4	3	6	5	1
30-34	total	344	153	191	284	139	145	278	125	153
	white-nonh	342	151	191	282	139	143	269	120	149
	all other	2	2	0	2	0	2	9	5	4
35-39	total	370	188	182	326	156	170	240	117	123
	white-nonh	360	181	179	320	154	166	232	113	119
	all other	10	7	3	6	2	4	8	4	4
40-44	total	406	199	207	376	168	208	318	155	163
	white-nonh	399	196	203	374	166	208	316	155	161
	all other	7	3	4	2	2	0	2	0	2
45-49	total	350	152	198	412	201	211	368	169	199
	white-nonh	350	152	198	402	194	208	362	167	195
	all other	0	0	0	10	7	3	6	2	4
50-54	total	293	137	156	442	214	228	413	184	229
	white-nonh	290	136	154	435	211	224	411	182	229
	all other	3	1	2	7	3	4	2	2	0
55-59	total	282	116	166	374	159	215	432	205	227
	white-nonh	279	114	165	374	159	215	422	198	224
	all other	3	2	1	0	0	0	10	7	3
60-64	total	442	205	237	367	159	208	505	229	276
	white-nonh	439	203	236	364	158	206	498	226	272
	all other	3	2	1	3	1	2	7	3	4
65-69	total	555	251	304	378	168	210	458	204	254
	white-nonh	553	250	303	374	165	209	457	203	254
	all other	2	1	1	4	3	1	1	1	0
70-74	total	462	197	265	417	190	227	360	156	204
	white-nonh	460	196	264	415	189	226	357	155	202
	all other	2	1	1	2	1	1	3	1	2
75-79	total	328	129	199	418	174	244	292	121	171
	white-nonh	327	128	199	410	167	243	284	113	171
	all other	1	1	0	8	7	1	8	8	0
80-84	total	262	95	167	279	102	177	249	99	150
	white-nonh	261	95	166	272	96	176	242	93	149
	all other	1	0	1	7	6	1	7	6	1
85+	total	202	52	150	253	70	183	314	98	216
	white-nonh	201	52	149	252	70	182	299	85	214
	all other	1	0	1	1	0	1	15	13	2
All Ages	total	5,838	2,639	3,199	5,828	2,640	3,188	5,780	2,596	3,184
	white-nonh	5,775	2,609	3,166	5,719	2,593	3,126	5,577	2,536	3,041
	all other	63	30	33	109	47	62	203	60	143

Fips : **25 001 055** **PROVINCETOWN** County: **Barnstable** DPH/DOR Code :**242** DOE Code: **242** Mass. County Code : **1**

		1990 Census Count			*2000 Projection*			*2010 Projection*		
Age Group	**Race**	**Total**	**Male**	**Female**	**Total**	**Male**	**Female**	**Total**	**Male**	**Female**
0-04	total	135	78	57	97	47	50	76	37	39
	white-nonh	125	71	54	95	45	50	74	35	39
	all other	10	7	3	2	2	0	2	2	0
05-09	total	131	61	70	111	59	52	74	39	35
	white-nonh	126	60	66	111	59	52	74	39	35
	all other	5	1	4	0	0	0	0	0	0
10-14	total	122	65	57	124	76	48	90	48	42
	white-nonh	117	63	54	114	69	45	87	45	42
	all other	5	2	3	10	7	3	3	3	0
15-19	total	119	62	57	120	56	64	101	53	48
	white-nonh	112	57	55	114	55	59	101	53	48
	all other	7	5	2	6	1	5	0	0	0
20-24	total	143	77	66	131	74	57	122	72	50
	white-nonh	133	71	62	117	62	55	113	66	47
	all other	10	6	4	14	12	2	9	6	3
25-29	total	300	163	137	161	85	76	163	80	83
	white-nonh	282	148	134	154	80	74	156	78	78
	all other	18	15	3	7	5	2	7	2	5
30-34	total	376	192	184	192	105	87	179	100	79
	white-nonh	363	184	179	185	101	84	169	92	77
	all other	13	8	5	7	4	3	10	8	2
35-39	total	353	186	167	310	175	135	177	100	77
	white-nonh	339	178	161	292	160	132	170	95	75
	all other	14	8	6	18	15	3	7	5	2
40-44	total	423	203	220	379	183	196	204	103	101
	white-nonh	411	194	217	369	177	192	198	100	98
	all other	12	9	3	10	6	4	6	3	3
45-49	total	260	138	122	343	179	164	303	170	133
	white-nonh	253	132	121	329	171	158	286	156	130
	all other	7	6	1	14	8	6	17	14	3
50-54	total	183	91	92	417	200	217	379	182	197
	white-nonh	175	87	88	407	193	214	370	177	193
	all other	8	4	4	10	7	3	9	5	4
55-59	total	182	95	87	242	132	110	319	169	150
	white-nonh	176	90	86	236	127	109	306	162	144
	all other	6	5	1	6	5	1	13	7	6
60-64	total	192	102	90	171	90	81	381	189	192
	white-nonh	189	100	89	165	87	78	372	183	189
	all other	3	2	1	6	3	3	9	6	3
65-69	total	159	82	77	157	81	76	205	111	94
	white-nonh	158	82	76	152	77	75	201	107	94
	all other	1	0	1	5	4	1	4	4	0
70-74	total	151	65	86	156	80	76	141	72	69
	white-nonh	149	63	86	153	78	75	135	69	66
	all other	2	2	0	3	2	1	6	3	3
75-79	total	143	48	95	126	56	70	123	55	68
	white-nonh	143	48	95	125	56	69	119	52	67
	all other	0	0	0	1	0	1	4	3	1
80-84	total	102	30	72	100	36	64	100	43	57
	white-nonh	100	30	70	99	35	64	98	42	56
	all other	2	0	2	1	1	0	2	1	1
85+	total	87	24	63	250	29	221	300	34	266
	white-nonh	85	23	62	124	29	95	122	33	89
	all other	2	1	1	126	0	126	178	1	177
All Ages	total	3,561	1,762	1,799	3,587	1,743	1,844	3,437	1,657	1,780
	white-nonh	3,436	1,681	1,755	3,341	1,661	1,680	3,151	1,584	1,567
	all other	125	81	44	246	82	164	286	73	213

Fips : **25 001 060** **SANDWICH** County: **Barnstable** DPH/DOR Code :**261** DOE Code: **261** Mass. County Code : **1**

		1990 Census Count			*2000 Projection*			*2010 Projection*		
Age Group	**Race**	**Total**	**Male**	**Female**	**Total**	**Male**	**Female**	**Total**	**Male**	**Female**
0-04	total	1,277	662	615	1,355	634	721	1,747	730	1,017
	white-nonh	1,242	644	598	1,321	630	691	1,523	726	797
	all other	35	18	17	34	4	30	224	4	220
05-09	total	1,215	653	562	1,469	714	755	1,635	768	867
	white-nonh	1,166	630	536	1,430	706	724	1,543	760	783
	all other	49	23	26	39	8	31	92	8	84
10-14	total	1,121	575	546	1,545	793	752	1,624	766	858
	white-nonh	1,075	548	527	1,500	769	731	1,580	756	824
	all other	46	27	19	45	24	21	44	10	34
15-19	total	955	478	477	1,407	746	661	1,653	802	851
	white-nonh	923	468	455	1,343	718	625	1,606	793	813
	all other	32	10	22	64	28	36	47	9	38
20-24	total	734	386	348	1,068	534	534	1,465	734	731
	white-nonh	716	378	338	1,024	510	514	1,422	714	708
	all other	18	8	10	44	24	20	43	20	23
25-29	total	980	453	527	1,092	536	556	1,538	801	737
	white-nonh	962	445	517	1,062	527	535	1,478	774	704
	all other	18	8	10	30	9	21	60	27	33
30-34	total	1,388	660	728	1,203	606	597	1,535	752	783
	white-nonh	1,371	650	721	1,185	598	587	1,491	728	763
	all other	17	10	7	18	8	10	44	24	20
35-39	total	1,520	752	768	1,425	678	747	1,534	760	774
	white-nonh	1,493	739	754	1,403	668	735	1,501	748	753
	all other	27	13	14	22	10	12	33	12	21
40-44	total	1,353	669	684	1,639	786	853	1,457	734	723
	white-nonh	1,330	658	672	1,620	776	844	1,437	726	711
	all other	23	11	12	19	10	9	20	8	12
45-49	total	939	453	486	1,610	779	831	1,517	707	810
	white-nonh	930	450	480	1,584	765	819	1,495	695	800
	all other	9	3	6	26	14	12	22	12	10
50-54	total	613	309	304	1,398	687	711	1,677	800	877
	white-nonh	603	302	301	1,381	679	702	1,662	792	870
	all other	10	7	3	17	8	9	15	8	7
55-59	total	549	254	295	986	461	525	1,622	766	856
	white-nonh	545	252	293	978	458	520	1,599	753	846
	all other	4	2	2	8	3	5	23	13	10
60-64	total	683	324	359	720	356	364	1,442	696	746
	white-nonh	672	316	356	709	349	360	1,426	688	738
	all other	11	8	3	11	7	4	16	8	8
65-69	total	705	327	378	622	286	336	1,008	463	545
	white-nonh	698	324	374	620	285	335	1,001	460	541
	all other	7	3	4	2	1	1	7	3	4
70-74	total	618	276	342	669	304	365	698	329	369
	white-nonh	614	275	339	661	298	363	690	324	366
	all other	4	1	3	8	6	2	8	5	3
75-79	total	410	154	256	553	239	314	493	212	281
	white-nonh	410	154	256	529	221	308	472	195	277
	all other	0	0	0	24	18	6	21	17	4
80-84	total	234	94	140	458	221	237	486	235	251
	white-nonh	234	94	140	387	154	233	412	165	247
	all other	0	0	0	71	67	4	74	70	4
85+	total	194	55	139	368	131	237	589	259	330
	white-nonh	191	54	137	318	83	235	440	123	317
	all other	3	1	2	50	48	2	149	136	13
All Ages	total	15,488	7,534	7,954	19,587	9,491	10,096	23,720	11,314	12,406
	white-nonh	15,175	7,381	7,794	19,055	9,194	9,861	22,778	10,920	11,858
	all other	313	153	160	532	297	235	942	394	548

Fips : **25 001 065** **TRURO** County: **Barnstable** DPH/DOR Code :**300** DOE Code: **300** Mass. County Code : **1**

		1990 Census Count			2000 Projection			2010 Projection		
Age Group	Race	Total	Male	Female	Total	Male	Female	Total	Male	Female
0-04	total	86	47	39	55	35	20	49	31	18
	white-nonh	85	46	39	55	35	20	49	31	18
	all other	1	1	0	0	0	0	0	0	0
05-09	total	72	40	32	45	32	13	36	26	10
	white-nonh	72	40	32	45	32	13	36	26	10
	all other	0	0	0	0	0	0	0	0	0
10-14	total	59	27	32	86	47	39	55	35	20
	white-nonh	59	27	32	85	46	39	55	35	20
	all other	0	0	0	1	1	0	0	0	0
15-19	total	66	30	36	72	40	32	44	32	12
	white-nonh	66	30	36	72	40	32	44	32	12
	all other	0	0	0	0	0	0	0	0	0
20-24	total	78	38	40	59	27	32	85	46	39
	white-nonh	76	37	39	59	27	32	84	45	39
	all other	2	1	1	0	0	0	1	1	0
25-29	total	98	53	45	66	30	36	71	39	32
	white-nonh	93	51	42	66	30	36	71	39	32
	all other	5	2	3	0	0	0	0	0	0
30-34	total	113	65	48	78	38	40	58	26	32
	white-nonh	110	62	48	76	37	39	58	26	32
	all other	3	3	0	2	1	1	0	0	0
35-39	total	132	58	74	101	52	49	69	29	40
	white-nonh	129	55	74	92	50	42	65	29	36
	all other	3	3	0	9	2	7	4	0	4
40-44	total	152	89	63	114	66	48	79	39	40
	white-nonh	149	87	62	109	61	48	75	36	39
	all other	3	2	1	5	5	0	4	3	1
45-49	total	115	54	61	130	57	73	100	52	48
	white-nonh	114	53	61	126	53	73	90	49	41
	all other	1	1	0	4	4	0	10	3	7
50-54	total	92	45	47	152	86	66	114	63	51
	white-nonh	89	45	44	145	84	61	105	58	47
	all other	3	0	3	7	2	5	9	5	4
55-59	total	86	41	45	109	50	59	124	54	70
	white-nonh	85	40	45	109	50	59	120	50	70
	all other	1	1	0	0	0	0	4	4	0
60-64	total	101	50	51	84	40	44	139	77	62
	white-nonh	101	50	51	81	40	41	132	75	57
	all other	0	0	0	3	0	3	7	2	5
65-69	total	109	55	54	76	35	41	95	42	53
	white-nonh	109	55	54	75	34	41	95	42	53
	all other	0	0	0	1	1	0	0	0	0
70-74	total	91	34	57	83	39	44	69	31	38
	white-nonh	90	34	56	83	39	44	66	31	35
	all other	1	0	1	0	0	0	3	0	3
75-79	total	56	30	26	78	36	42	55	23	32
	white-nonh	55	30	25	78	36	42	54	22	32
	all other	1	0	1	0	0	0	1	1	0
80-84	total	42	18	24	60	18	42	53	21	32
	white-nonh	41	18	23	57	18	39	51	21	30
	all other	1	0	1	3	0	3	2	0	2
85+	total	24	9	15	41	16	25	65	19	46
	white-nonh	24	9	15	40	16	24	61	19	42
	all other	0	0	0	1	0	1	4	0	4
All Ages	total	1,572	783	789	1,489	744	745	1,360	685	675
	white-nonh	1,547	769	778	1,453	728	725	1,311	666	645
	all other	25	14	11	36	16	20	49	19	30

Fips : **25 001 070** **WELLFLEET** County: **Barnstable** DPH/DOR Code :**318** DOE Code:**318** Mass. County Code : **1**

		1990 Census Count			*2000 Projection*			*2010 Projection*		
Age Group	**Race**	**Total**	**Male**	**Female**	**Total**	**Male**	**Female**	**Total**	**Male**	**Female**
0-04	total	165	86	79	93	59	34	90	57	33
	white-nonh	161	83	78	83	53	30	83	53	30
	all other	4	3	1	10	6	4	7	4	3
05-09	total	162	92	70	111	70	41	100	61	39
	white-nonh	158	92	66	107	69	38	86	55	31
	all other	4	0	4	4	1	3	14	6	8
10-14	total	124	64	60	165	86	79	92	58	34
	white-nonh	119	61	58	161	83	78	83	53	30
	all other	5	3	2	4	3	1	9	5	4
15-19	total	92	48	44	162	92	70	110	69	41
	white-nonh	88	45	43	158	92	66	106	68	38
	all other	4	3	1	4	0	4	4	1	3
20-24	total	96	48	48	124	64	60	164	85	79
	white-nonh	96	48	48	119	61	58	160	82	78
	all other	0	0	0	5	3	2	4	3	1
25-29	total	148	67	81	100	48	52	169	91	78
	white-nonh	145	64	81	88	45	43	157	91	66
	all other	3	3	0	12	3	9	12	0	12
30-34	total	210	102	108	95	47	48	123	63	60
	white-nonh	209	101	108	95	47	48	118	60	58
	all other	1	1	0	0	0	0	5	3	2
35-39	total	217	108	109	148	67	81	100	48	52
	white-nonh	212	106	106	144	63	81	87	44	43
	all other	5	2	3	4	4	0	13	4	9
40-44	total	243	122	121	207	100	107	93	46	47
	white-nonh	241	121	120	206	99	107	93	46	47
	all other	2	1	1	1	1	0	0	0	0
45-49	total	124	65	59	213	105	108	144	65	79
	white-nonh	120	64	56	208	103	105	140	61	79
	all other	4	1	3	5	2	3	4	4	0
50-54	total	120	51	69	242	119	123	209	99	110
	white-nonh	119	51	68	233	116	117	200	95	105
	all other	1	0	1	9	3	6	9	4	5
55-59	total	122	52	70	134	62	72	219	100	119
	white-nonh	121	52	69	114	60	54	198	97	101
	all other	1	0	1	20	2	18	21	3	18
60-64	total	177	79	98	111	46	65	225	108	117
	white-nonh	173	76	97	110	46	64	215	105	110
	all other	4	3	1	1	0	1	10	3	7
65-69	total	154	74	80	107	44	63	119	53	66
	white-nonh	153	73	80	106	44	62	100	51	49
	all other	1	1	0	1	0	1	19	2	17
70-74	total	120	53	67	148	61	87	96	36	60
	white-nonh	118	52	66	140	58	82	91	36	55
	all other	2	1	1	8	3	5	5	0	5
75-79	total	109	47	62	116	53	63	83	34	49
	white-nonh	108	46	62	111	48	63	77	29	48
	all other	1	1	0	5	5	0	6	5	1
80-84	total	72	31	41	80	28	52	97	32	65
	white-nonh	72	31	41	73	27	46	86	30	56
	all other	0	0	0	7	1	6	11	2	9
85+	total	37	13	24	81	28	53	105	38	67
	white-nonh	37	13	24	78	25	53	88	27	61
	all other	0	0	0	3	3	0	17	11	6
All Ages	total	2,492	1,202	1,290	2,437	1,179	1,258	2,338	1,143	1,195
	white-nonh	2,450	1,179	1,271	2,334	1,139	1,195	2,168	1,083	1,085
	all other	42	23	19	103	40	63	170	60	110

Fips : **25 001 075** **YARMOUTH** County: **Barnstable** DPH/DOR Code :**351** DOE Code: **351** Mass. County Code : **1**

		1990 Census Count			*2000 Projection*			*2010 Projection*		
Age Group	**Race**	**Total**	**Male**	**Female**	**Total**	**Male**	**Female**	**Total**	**Male**	**Female**
0-04	total	1,161	606	555	1,106	643	463	1,277	750	527
	white-nonh	1,055	555	500	962	558	404	870	505	365
	all other	106	51	55	144	85	59	407	245	162
05-09	total	1,071	528	543	1,246	688	558	1,224	683	541
	white-nonh	997	496	501	1,110	610	500	964	529	435
	all other	74	32	42	136	78	58	260	154	106
10-14	total	935	481	454	1,248	645	603	1,194	682	512
	white-nonh	878	454	424	1,132	589	543	1,040	592	448
	all other	57	27	30	116	56	60	154	90	64
15-19	total	978	501	477	1,125	557	568	1,294	711	583
	white-nonh	932	482	450	1,036	522	514	1,144	631	513
	all other	46	19	27	89	35	54	150	80	70
20-24	total	1,134	545	589	904	449	455	1,198	599	599
	white-nonh	1,081	519	562	820	409	411	1,056	531	525
	all other	53	26	27	84	40	44	142	68	74
25-29	total	1,348	651	697	1,014	512	502	1,157	565	592
	white-nonh	1,264	605	659	944	480	464	1,044	517	527
	all other	84	46	38	70	32	38	113	48	65
30-34	total	1,396	651	745	1,295	603	692	1,066	507	559
	white-nonh	1,331	627	704	1,220	572	648	961	463	498
	all other	65	24	41	75	31	44	105	44	61
35-39	total	1,315	649	666	1,474	726	748	1,143	589	554
	white-nonh	1,267	620	647	1,383	672	711	1,066	549	517
	all other	48	29	19	91	54	37	77	40	37
40-44	total	1,231	579	652	1,463	686	777	1,363	639	724
	white-nonh	1,192	564	628	1,393	661	732	1,283	607	676
	all other	39	15	24	70	25	45	80	32	48
45-49	total	954	444	510	1,322	651	671	1,476	726	750
	white-nonh	937	435	502	1,277	624	653	1,392	676	716
	all other	17	9	8	45	27	18	84	50	34
50-54	total	775	335	440	1,270	591	679	1,490	694	796
	white-nonh	769	334	435	1,240	579	661	1,436	673	763
	all other	6	1	5	30	12	18	54	21	33
55-59	total	995	399	596	1,064	460	604	1,412	653	759
	white-nonh	983	395	588	1,047	451	596	1,369	628	741
	all other	12	4	8	17	9	8	43	25	18
60-64	total	1,421	621	800	994	436	558	1,445	665	780
	white-nonh	1,416	618	798	987	435	552	1,420	656	764
	all other	5	3	2	7	1	6	25	9	16
65-69	total	1,780	777	1,003	1,264	520	744	1,322	572	750
	white-nonh	1,773	777	996	1,254	518	736	1,308	565	743
	all other	7	0	7	10	2	8	14	7	7
70-74	total	1,684	738	946	1,392	606	786	1,047	466	581
	white-nonh	1,677	736	941	1,387	603	784	1,039	464	575
	all other	7	2	5	5	3	2	8	2	6
75-79	total	1,348	521	827	1,367	542	825	995	374	621
	white-nonh	1,331	514	817	1,360	542	818	985	371	614
	all other	17	7	10	7	0	7	10	3	7
80-84	total	992	364	628	1,014	396	618	841	329	512
	white-nonh	986	361	625	1,010	395	615	836	326	510
	all other	6	3	3	4	1	3	5	3	2
85+	total	656	217	439	1,038	303	735	1,134	325	809
	white-nonh	653	214	439	1,016	293	723	1,109	316	793
	all other	3	3	0	22	10	12	25	9	16
All Ages	total	21,174	9,607	11,567	21,600	10,014	11,586	22,078	10,529	11,549
	white-nonh	20,522	9,306	11,216	20,578	9,513	11,065	20,322	9,599	10,723
	all other	652	301	351	1,022	501	521	1,756	930	826

Fips : **25 003 005** **ADAMS** County: **Berkshire** DPH/DOR Code :**4** DOE Code: **4** Mass. County Code : **2**

		1990 Census Count			*2000 Projection*			*2010 Projection*		
Age Group	**Race**	**Total**	**Male**	**Female**	**Total**	**Male**	**Female**	**Total**	**Male**	**Female**
0-04	total	561	294	267	452	203	249	407	171	236
	white-nonh	548	286	262	425	201	224	356	169	187
	all other	13	8	5	27	2	25	51	2	49
05-09	total	596	285	311	507	218	289	487	173	314
	white-nonh	587	281	306	492	217	275	393	172	221
	all other	9	4	5	15	1	14	94	1	93
10-14	total	537	277	260	533	281	252	432	195	237
	white-nonh	529	271	258	521	274	247	405	193	212
	all other	8	6	2	12	7	5	27	2	25
15-19	total	503	263	240	557	269	288	473	206	267
	white-nonh	495	257	238	546	265	281	458	205	253
	all other	8	6	2	11	4	7	15	1	14
20-24	total	648	322	326	514	257	257	509	261	248
	white-nonh	644	320	324	505	252	253	498	255	243
	all other	4	2	2	9	5	4	11	6	5
25-29	total	691	342	349	455	238	217	504	244	260
	white-nonh	685	339	346	449	234	215	493	240	253
	all other	6	3	3	6	4	2	11	4	7
30-34	total	743	351	392	572	278	294	455	222	233
	white-nonh	738	348	390	568	276	292	447	218	229
	all other	5	3	2	4	2	2	8	4	4
35-39	total	620	326	294	649	336	313	431	237	194
	white-nonh	615	324	291	644	333	311	426	233	193
	all other	5	2	3	5	3	2	5	4	1
40-44	total	593	306	287	720	343	377	555	273	282
	white-nonh	591	305	286	715	340	375	551	271	280
	all other	2	1	1	5	3	2	4	2	2
45-49	total	489	240	249	584	301	283	611	310	301
	white-nonh	486	239	247	579	299	280	606	307	299
	all other	3	1	2	5	2	3	5	3	2
50-54	total	468	229	239	565	282	283	686	316	370
	white-nonh	465	227	238	563	281	282	681	313	368
	all other	3	2	1	2	1	1	5	3	2
55-59	total	429	183	246	447	217	230	531	270	261
	white-nonh	424	180	244	444	216	228	527	268	259
	all other	5	3	2	3	1	2	4	2	2
60-64	total	516	226	290	428	201	227	513	246	267
	white-nonh	515	225	290	425	199	226	511	245	266
	all other	1	1	0	3	2	1	2	1	1
65-69	total	596	247	349	386	162	224	400	189	211
	white-nonh	595	247	348	374	153	221	390	182	208
	all other	1	0	1	12	9	3	10	7	3
70-74	total	569	239	330	407	171	236	339	154	185
	white-nonh	568	238	330	404	168	236	334	150	184
	all other	1	1	0	3	3	0	5	4	1
75-79	total	454	179	275	439	170	269	293	119	174
	white-nonh	453	179	274	430	162	268	276	104	172
	all other	1	0	1	9	8	1	17	15	2
80-84	total	268	84	184	353	128	225	257	93	164
	white-nonh	265	83	182	350	125	225	252	88	164
	all other	3	1	2	3	3	0	5	5	0
85+	total	164	40	124	315	83	232	370	101	269
	white-nonh	164	40	124	309	82	227	350	90	260
	all other	0	0	0	6	1	5	20	11	9
All Ages	total	9,445	4,433	5,012	8,883	4,138	4,745	8,253	3,780	4,473
	white-nonh	9,367	4,389	4,978	8,743	4,077	4,666	7,954	3,703	4,251
	all other	78	44	34	140	61	79	299	77	222

Fips : **25 003 010** **ALFORD** County: **Berkshire** DPH/DOR Code :**6** DOE Code: **6** Mass. County Code : **2**

		1990 Census Count			*2000 Projection*			*2010 Projection*		
Age Group	**Race**	**Total**	**Male**	**Female**	**Total**	**Male**	**Female**	**Total**	**Male**	**Female**
0-04	total	32	20	12	25	16	9	24	15	9
	white-nonh	32	20	12	25	16	9	24	15	9
	all other	0	0	0	0	0	0	0	0	0
05-09	total	40	17	23	31	17	14	29	16	13
	white-nonh	40	17	23	31	17	14	29	16	13
	all other	0	0	0	0	0	0	0	0	0
10-14	total	28	17	11	32	20	12	25	16	9
	white-nonh	28	17	11	32	20	12	25	16	9
	all other	0	0	0	0	0	0	0	0	0
15-19	total	19	11	8	40	17	23	31	17	14
	white-nonh	19	11	8	40	17	23	31	17	14
	all other	0	0	0	0	0	0	0	0	0
20-24	total	5	4	1	28	17	11	32	20	12
	white-nonh	5	4	1	28	17	11	32	20	12
	all other	0	0	0	0	0	0	0	0	0
25-29	total	10	3	7	19	11	8	40	17	23
	white-nonh	10	3	7	19	11	8	40	17	23
	all other	0	0	0	0	0	0	0	0	0
30-34	total	21	8	13	5	4	1	28	17	11
	white-nonh	21	8	13	5	4	1	28	17	11
	all other	0	0	0	0	0	0	0	0	0
35-39	total	28	13	15	10	3	7	19	11	8
	white-nonh	28	13	15	10	3	7	19	11	8
	all other	0	0	0	0	0	0	0	0	0
40-44	total	55	30	25	21	8	13	5	4	1
	white-nonh	55	30	25	21	8	13	5	4	1
	all other	0	0	0	0	0	0	0	0	0
45-49	total	27	12	15	28	13	15	10	3	7
	white-nonh	27	12	15	28	13	15	10	3	7
	all other	0	0	0	0	0	0	0	0	0
50-54	total	30	15	15	53	29	24	21	8	13
	white-nonh	30	15	15	53	29	24	21	8	13
	all other	0	0	0	0	0	0	0	0	0
55-59	total	17	9	8	25	11	14	26	12	14
	white-nonh	17	9	8	25	11	14	26	12	14
	all other	0	0	0	0	0	0	0	0	0
60-64	total	18	10	8	27	13	14	49	26	23
	white-nonh	18	10	8	27	13	14	49	26	23
	all other	0	0	0	0	0	0	0	0	0
65-69	total	20	10	10	15	8	7	23	10	13
	white-nonh	20	10	10	15	8	7	23	10	13
	all other	0	0	0	0	0	0	0	0	0
70-74	total	22	7	15	15	8	7	23	11	12
	white-nonh	22	7	15	15	8	7	23	11	12
	all other	0	0	0	0	0	0	0	0	0
75-79	total	26	14	12	15	7	8	11	5	6
	white-nonh	26	14	12	15	7	8	11	5	6
	all other	0	0	0	0	0	0	0	0	0
80-84	total	10	6	4	14	4	10	9	5	4
	white-nonh	10	6	4	14	4	10	9	5	4
	all other	0	0	0	0	0	0	0	0	0
85+	total	10	3	7	27	12	15	31	13	18
	white-nonh	10	3	7	27	12	15	31	13	18
	all other	0	0	0	0	0	0	0	0	0
All Ages	total	418	209	209	430	218	212	436	226	210
	white-nonh	418	209	209	430	218	212	436	226	210
	all other	0	0	0	0	0	0	0	0	0

Fips : **25 003 015** **BECKET** County: **Berkshire** DPH/DOR Code :**22** DOE Code:**22** Mass. County Code : **2**

		1990 Census Count			*2000 Projection*			*2010 Projection*		
Age Group	Race	Total	Male	Female	Total	Male	Female	Total	Male	Female
0-04	total	118	67	51	106	64	42	123	73	50
	white-nonh	115	65	50	106	64	42	108	65	43
	all other	3	2	1	0	0	0	15	8	7
05-09	total	127	69	58	131	79	52	125	75	50
	white-nonh	127	69	58	129	78	51	117	71	46
	all other	0	0	0	2	1	1	8	4	4
10-14	total	107	51	56	118	67	51	106	64	42
	white-nonh	105	50	55	115	65	50	106	64	42
	all other	2	1	1	3	2	1	0	0	0
15-19	total	103	58	45	127	69	58	131	79	52
	white-nonh	101	58	43	127	69	58	129	78	51
	all other	2	0	2	0	0	0	2	1	1
20-24	total	70	35	35	109	52	57	119	67	52
	white-nonh	67	34	33	105	50	55	114	64	50
	all other	3	1	2	4	2	2	5	3	2
25-29	total	125	54	71	102	57	45	126	68	58
	white-nonh	123	53	70	100	57	43	126	68	58
	all other	2	1	1	2	0	2	0	0	0
30-34	total	136	65	71	70	35	35	108	51	57
	white-nonh	134	64	70	67	34	33	104	49	55
	all other	2	1	1	3	1	2	4	2	2
35-39	total	129	71	58	124	53	71	102	57	45
	white-nonh	128	70	58	122	52	70	100	57	43
	all other	1	1	0	2	1	1	2	0	2
40-44	total	127	70	57	135	65	70	71	36	35
	white-nonh	126	69	57	132	63	69	66	33	33
	all other	1	1	0	3	2	1	5	3	2
45-49	total	87	48	39	127	70	57	123	53	70
	white-nonh	84	47	37	125	68	57	120	51	69
	all other	3	1	2	2	2	0	3	2	1
50-54	total	72	36	36	124	68	56	132	63	69
	white-nonh	70	35	35	122	66	56	128	60	68
	all other	2	1	1	2	2	0	4	3	1
55-59	total	53	26	27	83	45	38	121	66	55
	white-nonh	53	26	27	80	44	36	119	64	55
	all other	0	0	0	3	1	2	2	2	0
60-64	total	63	27	36	68	33	35	115	62	53
	white-nonh	63	27	36	65	32	33	112	60	52
	all other	0	0	0	3	1	2	3	2	1
65-69	total	67	34	33	46	22	24	72	38	34
	white-nonh	66	33	33	46	22	24	69	37	32
	all other	1	1	0	0	0	0	3	1	2
70-74	total	39	22	17	52	21	31	55	25	30
	white-nonh	39	22	17	52	21	31	52	24	28
	all other	0	0	0	0	0	0	3	1	2
75-79	total	37	15	22	50	24	26	34	15	19
	white-nonh	37	15	22	48	22	26	33	14	19
	all other	0	0	0	2	2	0	1	1	0
80-84	total	17	8	9	23	11	12	34	11	23
	white-nonh	16	7	9	23	11	12	34	11	23
	all other	1	1	0	0	0	0	0	0	0
85+	total	3	1	2	24	9	15	40	18	22
	white-nonh	3	1	2	22	7	15	35	13	22
	all other	0	0	0	2	2	0	5	5	0
All Ages	total	1,480	757	723	1,619	844	775	1,737	921	816
	white-nonh	1,457	745	712	1,586	825	761	1,672	883	789
	all other	23	12	11	33	19	14	65	38	27

Fips : **25 003 020** **CHESHIRE** County: **Berkshire** DPH/DOR Code :**58** DOE Code: **58** Mass. County Code : **2**

		1990 Census Count			*2000 Projection*			*2010 Projection*		
Age Group	**Race**	**Total**	**Male**	**Female**	**Total**	**Male**	**Female**	**Total**	**Male**	**Female**
0-04	total	226	106	120	212	111	101	220	115	105
	white-nonh	218	103	115	191	101	90	180	95	85
	all other	8	3	5	21	10	11	40	20	20
05-09	total	245	131	114	214	116	98	187	101	86
	white-nonh	242	130	112	197	107	90	187	101	86
	all other	3	1	2	17	9	8	0	0	0
10-14	total	273	138	135	243	116	127	230	121	109
	white-nonh	270	136	134	235	113	122	209	111	98
	all other	3	2	1	8	3	5	21	10	11
15-19	total	246	130	116	243	132	111	215	119	96
	white-nonh	242	128	114	240	131	109	198	110	88
	all other	4	2	2	3	1	2	17	9	8
20-24	total	188	90	98	250	118	132	224	99	125
	white-nonh	187	89	98	247	116	131	216	96	120
	all other	1	1	0	3	2	1	8	3	5
25-29	total	250	122	128	246	131	115	244	133	111
	white-nonh	248	121	127	236	123	113	235	126	109
	all other	2	1	1	10	8	2	9	7	2
30-34	total	284	141	143	220	108	112	281	136	145
	white-nonh	278	137	141	218	106	112	277	133	144
	all other	6	4	2	2	2	0	4	3	1
35-39	total	325	156	169	271	131	140	267	140	127
	white-nonh	323	155	168	269	130	139	257	132	125
	all other	2	1	1	2	1	1	10	8	2
40-44	total	310	159	151	297	146	151	234	114	120
	white-nonh	307	158	149	290	141	149	231	111	120
	all other	3	1	2	7	5	2	3	3	0
45-49	total	237	128	109	322	151	171	270	127	143
	white-nonh	234	127	107	318	150	168	266	126	140
	all other	3	1	2	4	1	3	4	1	3
50-54	total	147	71	76	302	151	151	290	139	151
	white-nonh	147	71	76	299	150	149	283	134	149
	all other	0	0	0	3	1	2	7	5	2
55-59	total	190	93	97	242	129	113	322	150	172
	white-nonh	190	93	97	236	126	110	315	147	168
	all other	0	0	0	6	3	3	7	3	4
60-64	total	152	79	73	135	67	68	271	137	134
	white-nonh	151	79	72	135	67	68	268	136	132
	all other	1	0	1	0	0	0	3	1	2
65-69	total	151	73	78	160	77	83	205	107	98
	white-nonh	149	73	76	160	77	83	199	104	95
	all other	2	0	2	0	0	0	6	3	3
70-74	total	114	53	61	120	58	62	108	49	59
	white-nonh	112	52	60	118	58	60	107	49	58
	all other	2	1	1	2	0	2	1	0	1
75-79	total	88	42	46	107	47	60	113	49	64
	white-nonh	87	42	45	105	47	58	113	49	64
	all other	1	0	1	2	0	2	0	0	0
80-84	total	38	13	25	73	29	44	76	31	45
	white-nonh	38	13	25	67	26	41	70	29	41
	all other	0	0	0	6	3	3	6	2	4
85+	total	15	5	10	56	17	39	87	25	62
	white-nonh	15	5	10	55	17	38	79	22	57
	all other	0	0	0	1	0	1	8	3	5
All Ages	total	3,479	1,730	1,749	3,713	1,835	1,878	3,844	1,892	1,952
	white-nonh	3,438	1,712	1,726	3,616	1,786	1,830	3,690	1,811	1,879
	all other	41	18	23	97	49	48	154	81	73

Fips : **25 003 025** **CLARKSBURG** County: **Berkshire** DPH/DOR Code :**63** DOE Code: **63** Mass. County Code : **2**

		1990 Census Count			*2000 Projection*			*2010 Projection*		
Age Group	**Race**	**Total**	**Male**	**Female**	**Total**	**Male**	**Female**	**Total**	**Male**	**Female**
0-04	total	79	39	40	94	52	42	86	48	38
	white-nonh	78	39	39	74	42	32	68	39	29
	all other	1	0	1	20	10	10	18	9	9
05-09	total	118	58	60	99	54	45	94	52	42
	white-nonh	115	56	59	93	51	42	93	51	42
	all other	3	2	1	6	3	3	1	1	0
10-14	total	121	63	58	79	39	40	94	52	42
	white-nonh	121	63	58	78	39	39	74	42	32
	all other	0	0	0	1	0	1	20	10	10
15-19	total	136	79	57	119	58	61	99	54	45
	white-nonh	134	79	55	115	56	59	93	51	42
	all other	2	0	2	4	2	2	6	3	3
20-24	total	100	46	54	121	63	58	79	39	40
	white-nonh	100	46	54	121	63	58	78	39	39
	all other	0	0	0	0	0	0	1	0	1
25-29	total	99	55	44	138	78	60	121	57	64
	white-nonh	98	55	43	133	78	55	114	55	59
	all other	1	0	1	5	0	5	7	2	5
30-34	total	114	56	58	108	46	62	129	63	66
	white-nonh	113	56	57	99	45	54	120	62	58
	all other	1	0	1	9	1	8	9	1	8
35-39	total	154	82	72	108	54	54	146	77	69
	white-nonh	154	82	72	97	54	43	131	77	54
	all other	0	0	0	11	0	11	15	0	15
40-44	total	135	63	72	128	55	73	121	45	76
	white-nonh	133	62	71	112	55	57	97	44	53
	all other	2	1	1	16	0	16	24	1	23
45-49	total	117	59	58	161	80	81	116	53	63
	white-nonh	117	59	58	151	80	71	95	53	42
	all other	0	0	0	10	0	10	21	0	21
50-54	total	101	48	53	139	63	76	132	55	77
	white-nonh	101	48	53	129	60	69	108	53	55
	all other	0	0	0	10	3	7	24	2	22
55-59	total	125	66	59	111	55	56	153	75	78
	white-nonh	125	66	59	111	55	56	143	75	68
	all other	0	0	0	0	0	0	10	0	10
60-64	total	91	48	43	93	43	50	129	57	72
	white-nonh	91	48	43	93	43	50	119	54	65
	all other	0	0	0	0	0	0	10	3	7
65-69	total	71	37	34	110	57	53	99	48	51
	white-nonh	71	37	34	109	56	53	98	47	51
	all other	0	0	0	1	1	0	1	1	0
70-74	total	75	29	46	78	37	41	81	34	47
	white-nonh	75	29	46	74	37	37	77	34	43
	all other	0	0	0	4	0	4	4	0	4
75-79	total	55	24	31	68	27	41	96	40	56
	white-nonh	55	24	31	51	24	27	79	37	42
	all other	0	0	0	17	3	14	17	3	14
80-84	total	38	10	28	47	15	32	50	20	30
	white-nonh	38	10	28	47	15	32	46	20	26
	all other	0	0	0	0	0	0	4	0	4
85+	total	15	5	10	39	11	28	63	16	47
	white-nonh	15	5	10	39	11	28	46	13	33
	all other	0	0	0	0	0	0	17	3	14
All Ages	total	1,744	867	877	1,840	887	953	1,888	885	1,003
	white-nonh	1,734	864	870	1,726	864	862	1,679	846	833
	all other	10	3	7	114	23	91	209	39	170

Fips : **25 003 030** **DALTON** County: **Berkshire** DPH/DOR Code :**70** DOE Code:**70** Mass. County Code : **2**

		1990 Census Count			*2000 Projection*			*2010 Projection*		
Age Group	**Race**	**Total**	**Male**	**Female**	**Total**	**Male**	**Female**	**Total**	**Male**	**Female**
0-04	total	477	245	232	454	269	185	438	260	178
	white-nonh	467	242	225	450	268	182	434	259	175
	all other	10	3	7	4	1	3	4	1	3
05-09	total	547	272	275	519	305	214	479	281	198
	white-nonh	538	268	270	517	304	213	477	280	197
	all other	9	4	5	2	1	1	2	1	1
10-14	total	536	273	263	552	286	266	530	310	220
	white-nonh	526	271	255	542	282	260	525	308	217
	all other	10	2	8	10	4	6	5	2	3
15-19	total	478	260	218	554	280	274	524	309	215
	white-nonh	470	255	215	541	274	267	522	308	214
	all other	8	5	3	13	6	7	2	1	1
20-24	total	413	206	207	443	220	223	452	230	222
	white-nonh	406	204	202	428	217	211	441	226	215
	all other	7	2	5	15	3	12	11	4	7
25-29	total	498	263	235	384	209	175	440	223	217
	white-nonh	488	259	229	376	204	172	427	217	210
	all other	10	4	6	8	5	3	13	6	7
30-34	total	542	264	278	444	212	232	474	227	247
	white-nonh	530	256	274	438	210	228	461	223	238
	all other	12	8	4	6	2	4	13	4	9
35-39	total	621	298	323	577	301	276	463	247	216
	white-nonh	609	292	317	568	297	271	456	242	214
	all other	12	6	6	9	4	5	7	5	2
40-44	total	559	281	278	566	277	289	471	227	244
	white-nonh	553	278	275	556	270	286	466	225	241
	all other	6	3	3	10	7	3	5	2	3
45-49	total	423	200	223	599	291	308	556	293	263
	white-nonh	416	196	220	589	286	303	549	290	259
	all other	7	4	3	10	5	5	7	3	4
50-54	total	347	164	183	536	259	277	544	256	288
	white-nonh	343	160	183	530	256	274	536	251	285
	all other	4	4	0	6	3	3	8	5	3
55-59	total	343	171	172	380	178	202	538	259	279
	white-nonh	341	170	171	375	175	200	529	255	274
	all other	2	1	1	5	3	2	9	4	5
60-64	total	351	157	194	321	149	172	493	233	260
	white-nonh	349	157	192	318	146	172	487	230	257
	all other	2	0	2	3	3	0	6	3	3
65-69	total	312	138	174	282	135	147	315	141	174
	white-nonh	309	136	173	280	134	146	311	139	172
	all other	3	2	1	2	1	1	4	2	2
70-74	total	265	109	156	294	120	174	269	113	156
	white-nonh	262	107	155	289	117	172	264	108	156
	all other	3	2	1	5	3	2	5	5	0
75-79	total	210	83	127	257	107	150	233	105	128
	white-nonh	208	82	126	241	94	147	218	93	125
	all other	2	1	1	16	13	3	15	12	3
80-84	total	123	39	84	182	67	115	199	72	127
	white-nonh	123	39	84	169	57	112	184	61	123
	all other	0	0	0	13	10	3	15	11	4
85+	total	110	27	83	193	75	118	261	112	149
	white-nonh	110	27	83	166	49	117	204	61	143
	all other	0	0	0	27	26	1	57	51	6
All Ages	total	7,155	3,450	3,705	7,537	3,740	3,797	7,679	3,898	3,781
	white-nonh	7,048	3,399	3,649	7,373	3,640	3,733	7,491	3,776	3,715
	all other	107	51	56	164	100	64	188	122	66

Fips : **25 003 035** **EGREMONT** County: **Berkshire** DPH/DOR Code :**90** DOE Code: **90** Mass. County Code : **2**

		1990 Census Count			*2000 Projection*			*2010 Projection*		
Age Group	**Race**	**Total**	**Male**	**Female**	**Total**	**Male**	**Female**	**Total**	**Male**	**Female**
0-04	total	69	35	34	31	23	8	27	21	6
	white-nonh	67	33	34	26	20	6	24	19	5
	all other	2	2	0	5	3	2	3	2	1
05-09	total	66	36	30	28	17	11	33	19	14
	white-nonh	63	35	28	25	16	9	24	15	9
	all other	3	1	2	3	1	2	9	4	5
10-14	total	83	34	49	69	35	34	31	23	8
	white-nonh	81	34	47	67	33	34	26	20	6
	all other	2	0	2	2	2	0	5	3	2
15-19	total	67	33	34	70	37	33	32	17	15
	white-nonh	67	33	34	63	35	28	25	16	9
	all other	0	0	0	7	2	5	7	1	6
20-24	total	56	33	23	91	34	57	71	35	36
	white-nonh	54	32	22	81	34	47	67	33	34
	all other	2	1	1	10	0	10	4	2	2
25-29	total	73	33	40	67	33	34	70	37	33
	white-nonh	71	32	39	67	33	34	63	35	28
	all other	2	1	1	0	0	0	7	2	5
30-34	total	91	43	48	58	33	25	92	33	59
	white-nonh	90	42	48	54	32	22	80	33	47
	all other	1	1	0	4	1	3	12	0	12
35-39	total	116	60	56	73	33	40	66	32	34
	white-nonh	111	57	54	71	32	39	66	32	34
	all other	5	3	2	2	1	1	0	0	0
40-44	total	110	55	55	90	42	48	57	32	25
	white-nonh	109	54	55	89	41	48	53	31	22
	all other	1	1	0	1	1	0	4	1	3
45-49	total	87	37	50	116	58	58	74	32	42
	white-nonh	86	36	50	108	55	53	69	31	38
	all other	1	1	0	8	3	5	5	1	4
50-54	total	61	26	35	108	54	54	87	41	46
	white-nonh	59	24	35	106	52	54	85	39	46
	all other	2	2	0	2	2	0	2	2	0
55-59	total	66	30	36	83	35	48	111	55	56
	white-nonh	63	28	35	82	34	48	103	52	51
	all other	3	2	1	1	1	0	8	3	5
60-64	total	80	40	40	58	25	33	101	50	51
	white-nonh	79	39	40	55	22	33	98	47	51
	all other	1	1	0	3	3	0	3	3	0
65-69	total	65	37	28	62	27	35	77	31	46
	white-nonh	65	37	28	56	24	32	73	29	44
	all other	0	0	0	6	3	3	4	2	2
70-74	total	56	25	31	66	32	34	49	21	28
	white-nonh	56	25	31	64	30	34	45	17	28
	all other	0	0	0	2	2	0	4	4	0
75-79	total	42	19	23	47	25	22	47	19	28
	white-nonh	41	19	22	47	25	22	41	16	25
	all other	1	0	1	0	0	0	6	3	3
80-84	total	26	13	13	34	13	21	42	18	24
	white-nonh	26	13	13	34	13	21	40	16	24
	all other	0	0	0	0	0	0	2	2	0
85+	total	14	4	10	29	10	19	41	14	27
	white-nonh	13	3	10	28	10	18	40	14	26
	all other	1	1	0	1	0	1	1	0	1
All Ages	total	1,228	593	635	1,180	566	614	1,108	530	578
	white-nonh	1,201	576	625	1,123	541	582	1,022	495	527
	all other	27	17	10	57	25	32	86	35	51

Fips : **25 003 040** **FLORIDA** County: **Berkshire** DPH/DOR Code :**98** DOE Code: **98** Mass. County Code : **2**

		1990 Census Count			*2000 Projection*			*2010 Projection*		
Age Group	**Race**	**Total**	**Male**	**Female**	**Total**	**Male**	**Female**	**Total**	**Male**	**Female**
0-04	total	56	28	28	44	16	28	47	17	30
	white-nonh	56	28	28	44	16	28	47	17	30
	all other	0	0	0	0	0	0	0	0	0
05-09	total	63	33	30	46	14	32	43	13	30
	white-nonh	63	33	30	46	14	32	43	13	30
	all other	0	0	0	0	0	0	0	0	0
10-14	total	48	22	26	56	28	28	44	16	28
	white-nonh	47	21	26	56	28	28	44	16	28
	all other	1	1	0	0	0	0	0	0	0
15-19	total	46	25	21	63	33	30	46	14	32
	white-nonh	46	25	21	63	33	30	46	14	32
	all other	0	0	0	0	0	0	0	0	0
20-24	total	38	22	16	51	25	26	59	31	28
	white-nonh	38	22	16	47	21	26	56	28	28
	all other	0	0	0	4	4	0	3	3	0
25-29	total	68	36	32	46	25	21	63	33	30
	white-nonh	66	35	31	46	25	21	63	33	30
	all other	2	1	1	0	0	0	0	0	0
30-34	total	68	33	35	38	22	16	51	25	26
	white-nonh	68	33	35	38	22	16	47	21	26
	all other	0	0	0	0	0	0	4	4	0
35-39	total	65	33	32	70	36	34	48	25	23
	white-nonh	62	32	30	65	34	31	45	24	21
	all other	3	1	2	5	2	3	3	1	2
40-44	total	52	30	22	67	32	35	37	21	16
	white-nonh	52	30	22	67	32	35	37	21	16
	all other	0	0	0	0	0	0	0	0	0
45-49	total	57	27	30	64	32	32	68	35	33
	white-nonh	57	27	30	61	31	30	63	33	30
	all other	0	0	0	3	1	2	5	2	3
50-54	total	39	23	16	51	29	22	65	31	34
	white-nonh	38	23	15	51	29	22	65	31	34
	all other	1	0	1	0	0	0	0	0	0
55-59	total	36	17	19	54	25	29	61	30	31
	white-nonh	35	17	18	54	25	29	58	29	29
	all other	1	0	1	0	0	0	3	1	2
60-64	total	36	17	19	39	21	18	49	26	23
	white-nonh	36	17	19	35	21	14	46	26	20
	all other	0	0	0	4	0	4	3	0	3
65-69	total	20	10	10	34	14	20	50	21	29
	white-nonh	20	10	10	30	14	16	47	21	26
	all other	0	0	0	4	0	4	3	0	3
70-74	total	15	5	10	29	13	16	32	16	16
	white-nonh	15	5	10	29	13	16	28	16	12
	all other	0	0	0	0	0	0	4	0	4
75-79	total	16	9	7	15	7	8	26	9	17
	white-nonh	16	9	7	15	7	8	22	9	13
	all other	0	0	0	0	0	0	4	0	4
80-84	total	13	4	9	10	3	7	20	9	11
	white-nonh	13	4	9	10	3	7	20	9	11
	all other	0	0	0	0	0	0	0	0	0
85+	total	6	3	3	18	8	10	21	8	13
	white-nonh	6	3	3	18	8	10	21	8	13
	all other	0	0	0	0	0	0	0	0	0
All Ages	total	742	377	365	795	383	412	830	380	450
	white-nonh	734	374	360	775	376	399	798	369	429
	all other	8	3	5	20	7	13	32	11	21

Fips : **25 003 045** **GREAT BARRINGTON** County: **Berkshire** DPH/DOR Code :**113** DOE Code: **113** Mass. County Code : **2**

		1990 Census Count			*2000 Projection*			*2010 Projection*		
Age Group	**Race**	**Total**	**Male**	**Female**	**Total**	**Male**	**Female**	**Total**	**Male**	**Female**
0-04	total	434	223	211	315	161	154	330	161	169
0-04	white-nonh	404	205	199	297	152	145	274	140	134
0-04	all other	30	18	12	18	9	9	56	21	35
05-09	total	485	234	251	352	173	179	342	165	177
05-09	white-nonh	454	218	236	331	164	167	306	151	155
05-09	all other	31	16	15	21	9	12	36	14	22
10-14	total	529	286	243	499	256	243	382	196	186
10-14	white-nonh	487	258	229	461	231	230	355	179	176
10-14	all other	42	28	14	38	25	13	27	17	10
15-19	total	734	387	347	706	361	345	573	300	273
15-19	white-nonh	657	345	312	645	328	317	522	274	248
15-19	all other	77	42	35	61	33	28	51	26	25
20-24	total	486	232	254	510	272	238	484	245	239
20-24	white-nonh	449	214	235	463	242	221	442	218	224
20-24	all other	37	18	19	47	30	17	42	27	15
25-29	total	434	242	192	495	277	218	477	255	222
25-29	white-nonh	420	235	185	451	252	199	439	235	204
25-29	all other	14	7	7	44	25	19	38	20	18
30-34	total	539	232	307	455	208	247	478	246	232
30-34	white-nonh	509	216	293	417	190	227	430	216	214
30-34	all other	30	16	14	38	18	20	48	30	18
35-39	total	596	290	306	482	262	220	542	294	248
35-39	white-nonh	567	274	293	464	254	210	495	270	225
35-39	all other	29	16	13	18	8	10	47	24	23
40-44	total	583	279	304	555	237	318	471	213	258
40-44	white-nonh	563	269	294	527	223	304	436	197	239
40-44	all other	20	10	10	28	14	14	35	16	19
45-49	total	424	197	227	583	275	308	473	248	225
45-49	white-nonh	403	187	216	559	261	298	458	241	217
45-49	all other	21	10	11	24	14	10	15	7	8
50-54	total	290	152	138	548	269	279	520	229	291
50-54	white-nonh	274	142	132	529	259	270	493	215	278
50-54	all other	16	10	6	19	10	9	27	14	13
55-59	total	321	147	174	413	193	220	561	264	297
55-59	white-nonh	311	143	168	395	185	210	541	253	288
55-59	all other	10	4	6	18	8	10	20	11	9
60-64	total	333	132	201	266	132	134	495	232	263
60-64	white-nonh	322	129	193	252	124	128	479	225	254
60-64	all other	11	3	8	14	8	6	16	7	9
65-69	total	354	150	204	280	120	160	361	161	200
65-69	white-nonh	344	147	197	271	117	154	344	153	191
65-69	all other	10	3	7	9	3	6	17	8	9
70-74	total	361	143	218	284	105	179	229	104	125
70-74	white-nonh	353	141	212	275	102	173	217	98	119
70-74	all other	8	2	6	9	3	6	12	6	6
75-79	total	303	115	188	276	101	175	224	82	142
75-79	white-nonh	297	112	185	268	99	169	216	80	136
75-79	all other	6	3	3	8	2	6	8	2	6
80-84	total	226	64	162	264	82	182	219	62	157
80-84	white-nonh	222	62	160	259	81	178	212	60	152
80-84	all other	4	2	2	5	1	4	7	2	5
85+	total	293	59	234	332	86	246	341	91	250
85+	white-nonh	287	58	229	312	71	241	313	73	240
85+	all other	6	1	5	20	15	5	28	18	10
All Ages	total	7,725	3,564	4,161	7,615	3,570	4,045	7,502	3,548	3,954
All Ages	white-nonh	7,323	3,355	3,968	7,176	3,335	3,841	6,972	3,278	3,694
All Ages	all other	402	209	193	439	235	204	530	270	260

Fips : **25 003 050** **HANCOCK** County: **Berkshire** DPH/DOR Code : **121** DOE Code: **121** Mass. County Code : **2**

		1990 Census Count			*2000 Projection*			*2010 Projection*		
Age Group	**Race**	**Total**	**Male**	**Female**	**Total**	**Male**	**Female**	**Total**	**Male**	**Female**
0-04	total	47	26	21	42	17	25	44	18	26
	white-nonh	46	26	20	42	17	25	42	17	25
	all other	1	0	1	0	0	0	2	1	1
05-09	total	22	11	11	43	18	25	37	15	22
	white-nonh	21	10	11	42	17	25	37	15	22
	all other	1	1	0	1	1	0	0	0	0
10-14	total	37	16	21	47	26	21	42	16	26
	white-nonh	37	16	21	46	26	20	41	16	25
	all other	0	0	0	1	0	1	1	0	1
15-19	total	45	21	24	24	13	11	44	20	24
	white-nonh	43	21	22	21	10	11	41	17	24
	all other	2	0	2	3	3	0	3	3	0
20-24	total	40	19	21	37	16	21	47	26	21
	white-nonh	40	19	21	37	16	21	46	26	20
	all other	0	0	0	0	0	0	1	0	1
25-29	total	51	25	26	47	21	26	26	13	13
	white-nonh	49	24	25	43	21	22	21	10	11
	all other	2	1	1	4	0	4	5	3	2
30-34	total	56	31	25	40	19	21	37	16	21
	white-nonh	53	28	25	40	19	21	37	16	21
	all other	3	3	0	0	0	0	0	0	0
35-39	total	47	26	21	51	25	26	46	20	26
	white-nonh	46	26	20	49	24	25	42	20	22
	all other	1	0	1	2	1	1	4	0	4
40-44	total	45	18	27	56	31	25	40	19	21
	white-nonh	43	17	26	52	27	25	39	18	21
	all other	2	1	1	4	4	0	1	1	0
45-49	total	52	21	31	46	25	21	50	24	26
	white-nonh	51	20	31	45	25	20	48	23	25
	all other	1	1	0	1	0	1	2	1	1
50-54	total	49	29	20	43	17	26	54	30	24
	white-nonh	49	29	20	41	16	25	50	26	24
	all other	0	0	0	2	1	1	4	4	0
55-59	total	37	18	19	49	19	30	44	24	20
	white-nonh	35	16	19	49	19	30	43	24	19
	all other	2	2	0	0	0	0	1	0	1
60-64	total	28	17	11	45	26	19	41	16	25
	white-nonh	28	17	11	45	26	19	39	15	24
	all other	0	0	0	0	0	0	2	1	1
65-69	total	23	6	17	33	16	17	43	16	27
	white-nonh	23	6	17	31	14	17	43	16	27
	all other	0	0	0	2	2	0	0	0	0
70-74	total	25	14	11	22	13	9	36	20	16
	white-nonh	25	14	11	22	13	9	36	20	16
	all other	0	0	0	0	0	0	0	0	0
75-79	total	11	7	4	17	4	13	26	12	14
	white-nonh	11	7	4	17	4	13	24	10	14
	all other	0	0	0	0	0	0	2	2	0
80-84	total	9	3	6	16	8	8	14	7	7
	white-nonh	9	3	6	16	8	8	14	7	7
	all other	0	0	0	0	0	0	0	0	0
85+	total	3	1	2	9	3	6	23	6	17
	white-nonh	3	1	2	9	3	6	23	6	17
	all other	0	0	0	0	0	0	0	0	0
All Ages	total	627	309	318	667	317	350	694	318	376
	white-nonh	612	300	312	647	305	342	666	302	364
	all other	15	9	6	20	12	8	28	16	12

Fips : **25 003 055** **HINSDALE** County: **Berkshire** DPH/DOR Code :**132** DOE Code: **132** Mass. County Code : **2**

		1990 Census Count			*2000 Projection*			*2010 Projection*		
Age Group	**Race**	**Total**	**Male**	**Female**	**Total**	**Male**	**Female**	**Total**	**Male**	**Female**
0-04	total	130	65	65	145	98	47	130	89	41
	white-nonh	127	63	64	133	92	41	124	86	38
	all other	3	2	1	12	6	6	6	3	3
05-09	total	148	79	69	166	104	62	159	99	60
	white-nonh	139	75	64	159	101	58	149	94	55
	all other	9	4	5	7	3	4	10	5	5
10-14	total	126	63	63	130	65	65	145	98	47
	white-nonh	125	63	62	127	63	64	133	92	41
	all other	1	0	1	3	2	1	12	6	6
15-19	total	134	74	60	151	79	72	169	104	65
	white-nonh	133	73	60	139	75	64	159	101	58
	all other	1	1	0	12	4	8	10	3	7
20-24	total	129	55	74	126	63	63	129	64	65
	white-nonh	125	54	71	125	63	62	126	62	64
	all other	4	1	3	1	0	1	3	2	1
25-29	total	119	64	55	133	73	60	150	78	72
	white-nonh	117	62	55	132	72	60	138	74	64
	all other	2	2	0	1	1	0	12	4	8
30-34	total	159	75	84	132	54	78	129	62	67
	white-nonh	158	75	83	124	53	71	124	62	62
	all other	1	0	1	8	1	7	5	0	5
35-39	total	170	95	75	120	65	55	133	74	59
	white-nonh	166	93	73	116	61	55	130	71	59
	all other	4	2	2	4	4	0	3	3	0
40-44	total	163	80	83	156	73	83	130	53	77
	white-nonh	162	79	83	155	73	82	122	52	70
	all other	1	1	0	1	0	1	8	1	7
45-49	total	117	56	61	176	96	80	127	67	60
	white-nonh	117	56	61	162	90	72	113	59	54
	all other	0	0	0	14	6	8	14	8	6
50-54	total	96	54	42	160	79	81	154	73	81
	white-nonh	95	54	41	157	76	81	151	71	80
	all other	1	0	1	3	3	0	3	2	1
55-59	total	87	51	36	112	53	59	169	91	78
	white-nonh	87	51	36	112	53	59	155	85	70
	all other	0	0	0	0	0	0	14	6	8
60-64	total	71	35	36	92	49	43	151	71	80
	white-nonh	71	35	36	88	49	39	145	68	77
	all other	0	0	0	4	0	4	6	3	3
65-69	total	91	33	58	76	43	33	98	45	53
	white-nonh	91	33	58	76	43	33	98	45	53
	all other	0	0	0	0	0	0	0	0	0
70-74	total	68	35	33	58	27	31	75	38	37
	white-nonh	68	35	33	58	27	31	71	38	33
	all other	0	0	0	0	0	0	4	0	4
75-79	total	52	25	27	67	22	45	54	29	25
	white-nonh	51	24	27	67	22	45	54	29	25
	all other	1	1	0	0	0	0	0	0	0
80-84	total	41	16	25	41	18	23	35	14	21
	white-nonh	39	15	24	41	18	23	35	14	21
	all other	2	1	1	0	0	0	0	0	0
85+	total	53	14	39	52	16	36	61	17	44
	white-nonh	53	14	39	47	14	33	53	14	39
	all other	0	0	0	5	2	3	8	3	5
All Ages	total	1,954	969	985	2,093	1,077	1,016	2,198	1,166	1,032
	white-nonh	1,924	954	970	2,018	1,045	973	2,080	1,117	963
	all other	30	15	15	75	32	43	118	49	69

Fips : **25 003 060** **LANESBOROUGH** County: **Berkshire** DPH/DOR Code : **148** DOE Code: **148** Mass. County Code : **2**

		1990 Census Count			*2000 Projection*			*2010 Projection*		
Age Group	**Race**	**Total**	**Male**	**Female**	**Total**	**Male**	**Female**	**Total**	**Male**	**Female**
0-04	total	190	92	98	156	72	84	188	98	90
	white-nonh	183	89	94	128	54	74	113	48	65
	all other	7	3	4	28	18	10	75	50	25
05-09	total	219	111	108	193	92	101	229	122	107
	white-nonh	215	110	105	181	85	96	157	74	83
	all other	4	1	3	12	7	5	72	48	24
10-14	total	218	118	100	209	100	109	177	82	95
	white-nonh	208	110	98	203	97	106	150	64	86
	all other	10	8	2	6	3	3	27	18	9
15-19	total	224	117	107	236	128	108	207	107	100
	white-nonh	221	116	105	229	125	104	195	100	95
	all other	3	1	2	7	3	4	12	7	5
20-24	total	167	85	82	174	98	76	157	79	78
	white-nonh	164	84	80	157	86	71	151	76	75
	all other	3	1	2	17	12	5	6	3	3
25-29	total	182	90	92	161	77	84	167	83	84
	white-nonh	180	89	91	158	76	82	160	80	80
	all other	2	1	1	3	1	2	7	3	4
30-34	total	292	147	145	203	102	101	211	116	95
	white-nonh	283	141	142	201	102	99	194	104	90
	all other	9	6	3	2	0	2	17	12	5
35-39	total	263	130	133	195	96	99	175	84	91
	white-nonh	256	126	130	193	95	98	172	83	89
	all other	7	4	3	2	1	1	3	1	2
40-44	total	258	138	120	297	151	146	213	108	105
	white-nonh	254	137	117	288	145	143	210	107	103
	all other	4	1	3	9	6	3	3	1	2
45-49	total	205	102	103	238	122	116	177	91	86
	white-nonh	204	102	102	231	118	113	175	90	85
	all other	1	0	1	7	4	3	2	1	1
50-54	total	143	78	65	244	131	113	282	144	138
	white-nonh	142	77	65	238	129	109	270	136	134
	all other	1	1	0	6	2	4	12	8	4
55-59	total	133	62	71	188	97	91	213	112	101
	white-nonh	133	62	71	181	91	90	200	102	98
	all other	0	0	0	7	6	1	13	10	3
60-64	total	135	67	68	123	67	56	205	110	95
	white-nonh	135	67	68	120	64	56	197	106	91
	all other	0	0	0	3	3	0	8	4	4
65-69	total	151	67	84	108	49	59	155	79	76
	white-nonh	150	67	83	108	49	59	148	73	75
	all other	1	0	1	0	0	0	7	6	1
70-74	total	101	51	50	102	49	53	95	51	44
	white-nonh	99	51	48	101	49	52	91	48	43
	all other	2	0	2	1	0	1	4	3	1
75-79	total	89	39	50	107	40	67	79	30	49
	white-nonh	89	39	50	98	40	58	71	30	41
	all other	0	0	0	9	0	9	8	0	8
80-84	total	39	16	23	56	24	32	56	23	33
	white-nonh	37	14	23	53	24	29	53	23	30
	all other	2	2	0	3	0	3	3	0	3
85+	total	21	6	15	55	19	36	84	26	58
	white-nonh	21	6	15	51	15	36	65	19	46
	all other	0	0	0	4	4	0	19	7	12
All Ages	total	3,030	1,516	1,514	3,045	1,514	1,531	3,070	1,545	1,525
	white-nonh	2,974	1,487	1,487	2,919	1,444	1,475	2,772	1,363	1,409
	all other	56	29	27	126	70	56	298	182	116

Fips : **25 003 065** **LEE** County: **Berkshire** DPH/DOR Code : **150** DOE Code: **150** Mass. County Code : **2**

		1990 Census Count			*2000 Projection*			*2010 Projection*		
Age Group	**Race**	**Total**	**Male**	**Female**	**Total**	**Male**	**Female**	**Total**	**Male**	**Female**
0-04	total	370	200	170	288	127	161	358	142	216
	white-nonh	359	193	166	267	119	148	217	96	121
	all other	11	7	4	21	8	13	141	46	95
05-09	total	413	208	205	364	164	200	326	141	185
	white-nonh	406	207	199	351	160	191	262	120	142
	all other	7	1	6	13	4	9	64	21	43
10-14	total	341	179	162	342	183	159	268	117	151
	white-nonh	332	175	157	331	176	155	247	109	138
	all other	9	4	5	11	7	4	21	8	13
15-19	total	368	193	175	382	189	193	334	148	186
	white-nonh	357	187	170	371	186	185	321	144	177
	all other	11	6	5	11	3	8	13	4	9
20-24	total	350	210	140	294	161	133	285	160	125
	white-nonh	343	205	138	277	153	124	275	154	121
	all other	7	5	2	17	8	9	10	6	4
25-29	total	459	230	229	301	159	142	309	153	156
	white-nonh	450	224	226	291	154	137	299	150	149
	all other	9	6	3	10	5	5	10	3	7
30-34	total	515	260	255	348	214	134	293	165	128
	white-nonh	508	257	251	342	210	132	278	159	119
	all other	7	3	4	6	4	2	15	6	9
35-39	total	483	245	238	440	224	216	291	157	134
	white-nonh	476	241	235	431	218	213	281	152	129
	all other	7	4	3	9	6	3	10	5	5
40-44	total	403	208	195	467	235	232	317	194	123
	white-nonh	397	206	191	462	233	229	311	190	121
	all other	6	2	4	5	2	3	6	4	2
45-49	total	329	159	170	461	234	227	422	214	208
	white-nonh	323	156	167	454	230	224	414	209	205
	all other	6	3	3	7	4	3	8	5	3
50-54	total	291	143	148	395	204	191	455	228	227
	white-nonh	289	143	146	390	202	188	451	226	225
	all other	2	0	2	5	2	3	4	2	2
55-59	total	314	150	164	314	147	167	436	215	221
	white-nonh	308	147	161	308	144	164	429	211	218
	all other	6	3	3	6	3	3	7	4	3
60-64	total	294	143	151	265	130	135	358	183	175
	white-nonh	290	140	150	263	130	133	353	181	172
	all other	4	3	1	2	0	2	5	2	3
65-69	total	311	149	162	269	129	140	271	126	145
	white-nonh	308	147	161	265	127	138	266	124	142
	all other	3	2	1	4	2	2	5	2	3
70-74	total	228	106	122	235	108	127	213	99	114
	white-nonh	226	106	120	224	101	123	204	94	110
	all other	2	0	2	11	7	4	9	5	4
75-79	total	169	68	101	230	103	127	202	91	111
	white-nonh	168	67	101	227	101	126	197	88	109
	all other	1	1	0	3	2	1	5	3	2
80-84	total	102	36	66	154	63	91	159	66	93
	white-nonh	101	36	65	149	59	90	146	55	91
	all other	1	0	1	5	4	1	13	11	2
85+	total	109	28	81	144	41	103	194	65	129
	white-nonh	108	28	80	140	38	102	183	56	127
	all other	1	0	1	4	3	1	11	9	2
All Ages	total	5,849	2,915	2,934	5,693	2,815	2,878	5,491	2,664	2,827
	white-nonh	5,749	2,865	2,884	5,543	2,741	2,802	5,134	2,518	2,616
	all other	100	50	50	150	74	76	357	146	211

Fips : **25 003 070** **LENOX** County: **Berkshire** DPH/DOR Code : **152** DOE Code: **152** Mass. County Code : **2**

		1990 Census Count			*2000 Projection*			*2010 Projection*		
Age Group	**Race**	**Total**	**Male**	**Female**	**Total**	**Male**	**Female**	**Total**	**Male**	**Female**
0-04	total	300	155	145	161	69	92	163	77	86
	white-nonh	286	149	137	146	61	85	102	43	59
	all other	14	6	8	15	8	7	61	34	27
05-09	total	278	147	131	167	74	93	128	59	69
	white-nonh	264	141	123	152	66	86	92	40	52
	all other	14	6	8	15	8	7	36	19	17
10-14	total	321	168	153	286	139	147	163	64	99
	white-nonh	287	146	141	266	131	135	141	54	87
	all other	34	22	12	20	8	12	22	10	12
15-19	total	325	164	161	282	151	131	174	80	94
	white-nonh	296	145	151	260	137	123	156	68	88
	all other	29	19	10	22	14	8	18	12	6
20-24	total	270	140	130	251	129	122	219	105	114
	white-nonh	257	135	122	213	108	105	199	98	101
	all other	13	5	8	38	21	17	20	7	13
25-29	total	291	139	152	175	92	83	149	82	67
	white-nonh	281	133	148	153	78	75	132	71	61
	all other	10	6	4	22	14	8	17	11	6
30-34	total	343	161	182	148	72	76	140	67	73
	white-nonh	331	155	176	138	69	69	112	53	59
	all other	12	6	6	10	3	7	28	14	14
35-39	total	349	164	185	230	106	124	137	70	67
	white-nonh	340	159	181	220	100	120	117	57	60
	all other	9	5	4	10	6	4	20	13	7
40-44	total	386	196	190	301	141	160	132	64	68
	white-nonh	380	193	187	290	136	154	123	62	61
	all other	6	3	3	11	5	6	9	2	7
45-49	total	309	150	159	305	147	158	201	95	106
	white-nonh	304	146	158	296	142	154	193	90	103
	all other	5	4	1	9	5	4	8	5	3
50-54	total	276	137	139	342	169	173	268	122	146
	white-nonh	269	133	136	336	166	170	258	118	140
	all other	7	4	3	6	3	3	10	4	6
55-59	total	249	121	128	266	130	136	263	127	136
	white-nonh	243	120	123	262	127	135	254	122	132
	all other	6	1	5	4	3	1	9	5	4
60-64	total	275	143	132	243	116	127	300	144	156
	white-nonh	269	140	129	237	113	124	296	142	154
	all other	6	3	3	6	3	3	4	2	2
65-69	total	240	100	140	214	98	116	229	105	124
	white-nonh	238	99	139	209	97	112	225	102	123
	all other	2	1	1	5	1	4	4	3	1
70-74	total	234	94	140	216	105	111	192	87	105
	white-nonh	231	91	140	211	102	109	186	83	103
	all other	3	3	0	5	3	2	6	4	2
75-79	total	225	66	159	204	68	136	183	67	116
	white-nonh	224	66	158	202	67	135	179	66	113
	all other	1	0	1	2	1	1	4	1	3
80-84	total	190	40	150	174	49	125	161	56	105
	white-nonh	188	40	148	172	47	125	156	53	103
	all other	2	0	2	2	2	0	5	3	2
85+	total	208	43	165	253	47	206	251	53	198
	white-nonh	208	43	165	249	47	202	244	50	194
	all other	0	0	0	4	0	4	7	3	4
All Ages	total	5,069	2,328	2,741	4,218	1,902	2,316	3,453	1,524	1,929
	white-nonh	4,896	2,234	2,662	4,012	1,794	2,218	3,165	1,372	1,793
	all other	173	94	79	206	108	98	288	152	136

Fips : **25 003 075** **MONTEREY** County: **Berkshire** DPH/DOR Code : **193** DOE Code: **193** Mass. County Code : **2**

		1990 Census Count			*2000 Projection*			*2010 Projection*		
Age Group	**Race**	**Total**	**Male**	**Female**	**Total**	**Male**	**Female**	**Total**	**Male**	**Female**
0-04	total	52	28	24	63	35	28	60	34	26
	white-nonh	48	26	22	61	34	27	58	33	25
	all other	4	2	2	2	1	1	2	1	1
05-09	total	55	31	24	74	47	27	54	35	19
	white-nonh	53	30	23	68	44	24	54	35	19
	all other	2	1	1	6	3	3	0	0	0
10-14	total	38	23	15	52	28	24	63	35	28
	white-nonh	38	23	15	48	26	22	61	34	27
	all other	0	0	0	4	2	2	2	1	1
15-19	total	41	23	18	55	31	24	74	47	27
	white-nonh	40	22	18	53	30	23	68	44	24
	all other	1	1	0	2	1	1	6	3	3
20-24	total	49	33	16	38	23	15	52	28	24
	white-nonh	48	32	16	38	23	15	48	26	22
	all other	1	1	0	0	0	0	4	2	2
25-29	total	60	30	30	41	23	18	55	31	24
	white-nonh	57	29	28	40	22	18	53	30	23
	all other	3	1	2	1	1	0	2	1	1
30-34	total	64	33	31	50	34	16	39	24	15
	white-nonh	62	32	30	48	32	16	38	23	15
	all other	2	1	1	2	2	0	1	1	0
35-39	total	69	35	34	60	30	30	40	22	18
	white-nonh	65	33	32	57	29	28	39	21	18
	all other	4	2	2	3	1	2	1	1	0
40-44	total	70	31	39	63	32	31	49	33	16
	white-nonh	68	31	37	61	31	30	47	31	16
	all other	2	0	2	2	1	1	2	2	0
45-49	total	52	28	24	68	34	34	58	29	29
	white-nonh	51	27	24	64	32	32	55	28	27
	all other	1	1	0	4	2	2	3	1	2
50-54	total	47	20	27	68	30	38	61	31	30
	white-nonh	47	20	27	66	30	36	59	30	29
	all other	0	0	0	2	0	2	2	1	1
55-59	total	49	21	28	49	26	23	64	32	32
	white-nonh	49	21	28	48	25	23	60	30	30
	all other	0	0	0	1	1	0	4	2	2
60-64	total	49	21	28	43	18	25	63	27	36
	white-nonh	49	21	28	43	18	25	61	27	34
	all other	0	0	0	0	0	0	2	0	2
65-69	total	36	19	17	43	18	25	44	23	21
	white-nonh	36	19	17	43	18	25	43	22	21
	all other	0	0	0	0	0	0	1	1	0
70-74	total	31	17	14	40	16	24	36	14	22
	white-nonh	30	16	14	40	16	24	36	14	22
	all other	1	1	0	0	0	0	0	0	0
75-79	total	19	11	8	26	13	13	32	12	20
	white-nonh	19	11	8	26	13	13	32	12	20
	all other	0	0	0	0	0	0	0	0	0
80-84	total	13	5	8	19	9	10	25	9	16
	white-nonh	13	5	8	18	8	10	24	8	16
	all other	0	0	0	1	1	0	1	1	0
85+	total	11	4	7	14	5	9	25	10	15
	white-nonh	11	4	7	14	5	9	24	9	15
	all other	0	0	0	0	0	0	1	1	0
All Ages	total	805	413	392	866	452	414	894	476	418
	white-nonh	784	402	382	836	436	400	860	457	403
	all other	21	11	10	30	16	14	34	19	15

Fips : **25 003 080** **MOUNT WASHINGTON** County: **Berkshire** DPH/DOR Code : **195** DOE Code: **195** Mass. County Code : **2**

		1990 Census Count			*2000 Projection*			*2010 Projection*		
Age Group	**Race**	**Total**	**Male**	**Female**	**Total**	**Male**	**Female**	**Total**	**Male**	**Female**
0-04	total	8	4	4	3	1	2	7	3	4
0-04	white-nonh	8	4	4	3	1	2	7	3	4
0-04	all other	0	0	0	0	0	0	0	0	0
05-09	total	3	2	1	3	2	1	6	3	3
05-09	white-nonh	3	2	1	3	2	1	6	3	3
05-09	all other	0	0	0	0	0	0	0	0	0
10-14	total	9	4	5	8	4	4	3	1	2
10-14	white-nonh	8	4	4	8	4	4	3	1	2
10-14	all other	1	0	1	0	0	0	0	0	0
15-19	total	6	4	2	3	2	1	3	2	1
15-19	white-nonh	6	4	2	3	2	1	3	2	1
15-19	all other	0	0	0	0	0	0	0	0	0
20-24	total	2	2	0	9	4	5	8	4	4
20-24	white-nonh	2	2	0	8	4	4	8	4	4
20-24	all other	0	0	0	1	0	1	0	0	0
25-29	total	5	1	4	6	4	2	3	2	1
25-29	white-nonh	5	1	4	6	4	2	3	2	1
25-29	all other	0	0	0	0	0	0	0	0	0
30-34	total	5	1	4	2	2	0	9	4	5
30-34	white-nonh	5	1	4	2	2	0	8	4	4
30-34	all other	0	0	0	0	0	0	1	0	1
35-39	total	12	9	3	5	1	4	6	4	2
35-39	white-nonh	12	9	3	5	1	4	6	4	2
35-39	all other	0	0	0	0	0	0	0	0	0
40-44	total	15	5	10	5	1	4	2	2	0
40-44	white-nonh	15	5	10	5	1	4	2	2	0
40-44	all other	0	0	0	0	0	0	0	0	0
45-49	total	12	5	7	12	9	3	5	1	4
45-49	white-nonh	12	5	7	12	9	3	5	1	4
45-49	all other	0	0	0	0	0	0	0	0	0
50-54	total	14	11	3	15	5	10	5	1	4
50-54	white-nonh	14	11	3	15	5	10	5	1	4
50-54	all other	0	0	0	0	0	0	0	0	0
55-59	total	5	3	2	12	5	7	11	8	3
55-59	white-nonh	5	3	2	12	5	7	11	8	3
55-59	all other	0	0	0	0	0	0	0	0	0
60-64	total	3	2	1	13	10	3	14	4	10
60-64	white-nonh	3	2	1	13	10	3	14	4	10
60-64	all other	0	0	0	0	0	0	0	0	0
65-69	total	6	3	3	4	2	2	11	4	7
65-69	white-nonh	6	3	3	4	2	2	11	4	7
65-69	all other	0	0	0	0	0	0	0	0	0
70-74	total	10	2	8	3	2	1	12	9	3
70-74	white-nonh	10	2	8	3	2	1	12	9	3
70-74	all other	0	0	0	0	0	0	0	0	0
75-79	total	4	3	1	4	2	2	2	1	1
75-79	white-nonh	4	3	1	4	2	2	2	1	1
75-79	all other	0	0	0	0	0	0	0	0	0
80-84	total	5	0	5	7	1	6	2	1	1
80-84	white-nonh	5	0	5	7	1	6	2	1	1
80-84	all other	0	0	0	0	0	0	0	0	0
85+	total	3	1	2	5	1	4	9	3	6
85+	white-nonh	3	1	2	5	1	4	9	3	6
85+	all other	0	0	0	0	0	0	0	0	0
All Ages	total	127	62	65	119	58	61	118	57	61
All Ages	white-nonh	126	62	64	118	58	60	117	57	60
All Ages	all other	1	0	1	1	0	1	1	0	1

Fips : **25 003 085** **NEW ASHFORD** County: **Berkshire** DPH/DOR Code :**200** DOE Code: **200** Mass. County Code : **2**

		1990 Census Count			*2000 Projection*			*2010 Projection*		
Age Group	**Race**	**Total**	**Male**	**Female**	**Total**	**Male**	**Female**	**Total**	**Male**	**Female**
0-04	total	16	10	6	29	17	12	27	17	10
	white-nonh	16	10	6	29	17	12	27	17	10
	all other	0	0	0	0	0	0	0	0	0
05-09	total	12	7	5	34	25	9	39	27	12
	white-nonh	12	7	5	34	25	9	39	27	12
	all other	0	0	0	0	0	0	0	0	0
10-14	total	11	4	7	16	10	6	29	17	12
	white-nonh	11	4	7	16	10	6	29	17	12
	all other	0	0	0	0	0	0	0	0	0
15-19	total	11	8	3	12	7	5	34	25	9
	white-nonh	11	8	3	12	7	5	34	25	9
	all other	0	0	0	0	0	0	0	0	0
20-24	total	14	7	7	11	4	7	16	10	6
	white-nonh	13	6	7	11	4	7	16	10	6
	all other	1	1	0	0	0	0	0	0	0
25-29	total	16	7	9	11	8	3	12	7	5
	white-nonh	16	7	9	11	8	3	12	7	5
	all other	0	0	0	0	0	0	0	0	0
30-34	total	18	9	9	14	7	7	11	4	7
	white-nonh	18	9	9	13	6	7	11	4	7
	all other	0	0	0	1	1	0	0	0	0
35-39	total	21	10	11	16	7	9	11	8	3
	white-nonh	20	9	11	16	7	9	11	8	3
	all other	1	1	0	0	0	0	0	0	0
40-44	total	13	8	5	18	9	9	14	7	7
	white-nonh	12	7	5	18	9	9	13	6	7
	all other	1	1	0	0	0	0	1	1	0
45-49	total	9	5	4	21	10	11	16	7	9
	white-nonh	9	5	4	20	9	11	16	7	9
	all other	0	0	0	1	1	0	0	0	0
50-54	total	11	5	6	13	8	5	18	9	9
	white-nonh	11	5	6	12	7	5	18	9	9
	all other	0	0	0	1	1	0	0	0	0
55-59	total	7	6	1	9	5	4	20	9	11
	white-nonh	7	6	1	9	5	4	19	8	11
	all other	0	0	0	0	0	0	1	1	0
60-64	total	8	5	3	10	4	6	12	7	5
	white-nonh	8	5	3	10	4	6	11	6	5
	all other	0	0	0	0	0	0	1	1	0
65-69	total	7	3	4	6	5	1	8	4	4
	white-nonh	7	3	4	6	5	1	8	4	4
	all other	0	0	0	0	0	0	0	0	0
70-74	total	9	4	5	7	4	3	9	4	5
	white-nonh	8	3	5	7	4	3	9	4	5
	all other	1	1	0	0	0	0	0	0	0
75-79	total	5	3	2	5	2	3	5	4	1
	white-nonh	5	3	2	5	2	3	5	4	1
	all other	0	0	0	0	0	0	0	0	0
80-84	total	2	1	1	7	3	4	6	4	2
	white-nonh	2	1	1	6	2	4	6	4	2
	all other	0	0	0	1	1	0	0	0	0
85+	total	2	0	2	8	1	7	17	5	12
	white-nonh	2	0	2	8	1	7	16	4	12
	all other	0	0	0	0	0	0	1	1	0
All Ages	total	192	102	90	247	136	111	304	175	129
	white-nonh	188	98	90	243	132	111	300	171	129
	all other	4	4	0	4	4	0	4	4	0

Fips : **25 003 090** **NEW MARLBOROUGH** County: **Berkshire** DPH/DOR Code :**203** DOE Code: **205** Mass. County Code : **2**

		1990 Census Count			*2000 Projection*			*2010 Projection*		
Age Group	**Race**	**Total**	**Male**	**Female**	**Total**	**Male**	**Female**	**Total**	**Male**	**Female**
0-04	total	79	32	47	49	19	30	70	30	40
0-04	white-nonh	77	31	46	49	19	30	49	19	30
0-04	all other	2	1	1	0	0	0	21	11	10
05-09	total	80	43	37	60	29	31	69	34	35
05-09	white-nonh	79	42	37	60	29	31	56	27	29
05-09	all other	1	1	0	0	0	0	13	7	6
10-14	total	102	63	39	80	32	48	50	19	31
10-14	white-nonh	91	53	38	77	31	46	49	19	30
10-14	all other	11	10	1	3	1	2	1	0	1
15-19	total	105	66	39	80	43	37	60	29	31
15-19	white-nonh	89	56	33	79	42	37	60	29	31
15-19	all other	16	10	6	1	1	0	0	0	0
20-24	total	58	24	34	104	63	41	82	32	50
20-24	white-nonh	54	21	33	91	53	38	77	31	46
20-24	all other	4	3	1	13	10	3	5	1	4
25-29	total	69	34	35	108	69	39	83	46	37
25-29	white-nonh	68	34	34	88	55	33	78	41	37
25-29	all other	1	0	1	20	14	6	5	5	0
30-34	total	109	54	55	60	24	36	105	62	43
30-34	white-nonh	108	53	55	54	21	33	90	52	38
30-34	all other	1	1	0	6	3	3	15	10	5
35-39	total	105	48	57	71	33	38	111	69	42
35-39	white-nonh	104	47	57	67	33	34	88	55	33
35-39	all other	1	1	0	4	0	4	23	14	9
40-44	total	100	53	47	108	53	55	59	23	36
40-44	white-nonh	98	52	46	107	52	55	53	20	33
40-44	all other	2	1	1	1	1	0	6	3	3
45-49	total	69	35	34	104	48	56	71	34	37
45-49	white-nonh	68	34	34	102	46	56	66	33	33
45-49	all other	1	1	0	2	2	0	5	1	4
50-54	total	50	24	26	100	54	46	107	54	53
50-54	white-nonh	49	23	26	95	50	45	103	50	53
50-54	all other	1	1	0	5	4	1	4	4	0
55-59	total	56	23	33	66	33	33	99	45	54
55-59	white-nonh	55	23	32	65	32	33	97	43	54
55-59	all other	1	0	1	1	1	0	2	2	0
60-64	total	63	32	31	46	22	24	92	49	43
60-64	white-nonh	63	32	31	45	21	24	87	45	42
60-64	all other	0	0	0	1	1	0	5	4	1
65-69	total	66	28	38	49	19	30	58	28	30
65-69	white-nonh	66	28	38	48	19	29	57	27	30
65-69	all other	0	0	0	1	0	1	1	1	0
70-74	total	55	34	21	51	25	26	38	17	21
70-74	white-nonh	55	34	21	51	25	26	37	16	21
70-74	all other	0	0	0	0	0	0	1	1	0
75-79	total	45	19	26	48	18	30	37	13	24
75-79	white-nonh	45	19	26	48	18	30	36	13	23
75-79	all other	0	0	0	0	0	0	1	0	1
80-84	total	18	10	8	33	18	15	31	13	18
80-84	white-nonh	18	10	8	33	18	15	31	13	18
80-84	all other	0	0	0	0	0	0	0	0	0
85+	total	11	1	10	28	9	19	39	12	27
85+	white-nonh	11	1	10	28	9	19	39	12	27
85+	all other	0	0	0	0	0	0	0	0	0
All Ages	total	1,240	623	617	1,245	611	634	1,261	609	652
All Ages	white-nonh	1,198	593	605	1,187	573	614	1,153	545	608
All Ages	all other	42	30	12	58	38	20	108	64	44

Fips : **25 003 095** **NORTH ADAMS** County: **Berkshire** DPH/DOR Code :**209** DOE Code: **209** Mass. County Code : **2**

		1990 Census Count			*2000 Projection*			*2010 Projection*		
Age Group	**Race**	**Total**	**Male**	**Female**	**Total**	**Male**	**Female**	**Total**	**Male**	**Female**
0-04	total	1,058	546	512	1,013	487	526	992	481	511
	white-nonh	1,006	519	487	916	435	481	798	379	419
	all other	52	27	25	97	52	45	194	102	92
05-09	total	1,093	568	525	1,116	540	576	1,005	490	515
	white-nonh	1,031	529	502	1,015	481	534	856	405	451
	all other	62	39	23	101	59	42	149	85	64
10-14	total	944	465	479	1,043	547	496	995	486	509
	white-nonh	904	443	461	988	516	472	900	433	467
	all other	40	22	18	55	31	24	95	53	42
15-19	total	1,630	779	851	1,672	813	859	1,696	787	909
	white-nonh	1,577	758	819	1,588	765	823	1,574	719	855
	all other	53	21	32	84	48	36	122	68	54
20-24	total	1,870	932	938	1,597	750	847	1,694	830	864
	white-nonh	1,814	906	908	1,528	710	818	1,611	782	829
	all other	56	26	30	69	40	29	83	48	35
25-29	total	1,317	645	672	974	500	474	1,039	561	478
	white-nonh	1,258	614	644	913	471	442	950	506	444
	all other	59	31	28	61	29	32	89	55	34
30-34	total	1,224	617	607	1,028	527	501	848	412	436
	white-nonh	1,177	594	583	976	506	470	786	380	406
	all other	47	23	24	52	21	31	62	32	30
35-39	total	1,066	532	534	1,180	571	609	873	441	432
	white-nonh	1,020	507	513	1,119	540	579	810	412	398
	all other	46	25	21	61	31	30	63	29	34
40-44	total	898	450	448	1,141	562	579	958	481	477
	white-nonh	876	437	439	1,097	542	555	909	462	447
	all other	22	13	9	44	20	24	49	19	30
45-49	total	739	343	396	1,035	513	522	1,141	547	594
	white-nonh	718	332	386	992	489	503	1,085	519	566
	all other	21	11	10	43	24	19	56	28	28
50-54	total	662	317	345	848	427	421	1,074	531	543
	white-nonh	649	310	339	831	417	414	1,039	515	524
	all other	13	7	6	17	10	7	35	16	19
55-59	total	682	298	384	686	313	373	954	466	488
	white-nonh	658	288	370	663	303	360	912	445	467
	all other	24	10	14	23	10	13	42	21	21
60-64	total	804	364	440	591	285	306	758	382	376
	white-nonh	793	358	435	581	280	301	745	375	370
	all other	11	6	5	10	5	5	13	7	6
65-69	total	810	336	474	591	246	345	592	259	333
	white-nonh	797	328	469	569	237	332	572	250	322
	all other	13	8	5	22	9	13	20	9	11
70-74	total	695	255	440	637	270	367	469	212	257
	white-nonh	687	252	435	628	266	362	461	209	252
	all other	8	3	5	9	4	5	8	3	5
75-79	total	613	205	408	596	219	377	435	160	275
	white-nonh	608	203	405	587	215	372	420	155	265
	all other	5	2	3	9	4	5	15	5	10
80-84	total	417	125	292	429	134	295	385	140	245
	white-nonh	413	124	289	424	132	292	379	137	242
	all other	4	1	3	5	2	3	6	3	3
85+	total	274	72	202	487	126	361	526	144	382
	white-nonh	270	72	198	474	120	354	506	134	372
	all other	4	0	4	13	6	7	20	10	10
All Ages	total	16,796	7,849	8,947	16,664	7,830	8,834	16,434	7,810	8,624
	white-nonh	16,256	7,574	8,682	15,889	7,425	8,464	15,313	7,217	8,096
	all other	540	275	265	775	405	370	1,121	593	528

Fips : **25 003 100** **OTIS** County: **Berkshire** DPH/DOR Code :**225** DOE Code: **225** Mass. County Code : **2**

		1990 Census Count			*2000 Projection*			*2010 Projection*		
Age Group	Race	Total	Male	Female	Total	Male	Female	Total	Male	Female
0-04	total	88	50	38	78	32	46	61	24	37
	white-nonh	86	49	37	68	27	41	61	24	37
	all other	2	1	1	10	5	5	0	0	0
05-09	total	83	47	36	78	31	47	69	27	42
	white-nonh	80	47	33	75	30	45	68	27	41
	all other	3	0	3	3	1	2	1	0	1
10-14	total	79	44	35	89	51	38	79	33	46
	white-nonh	77	42	35	86	49	37	68	27	41
	all other	2	2	0	3	2	1	11	6	5
15-19	total	73	34	39	84	47	37	79	31	48
	white-nonh	73	34	39	80	47	33	75	30	45
	all other	0	0	0	4	0	4	4	1	3
20-24	total	66	28	38	81	46	35	90	52	38
	white-nonh	65	27	38	77	42	35	85	48	37
	all other	1	1	0	4	4	0	5	4	1
25-29	total	74	42	32	73	34	39	83	46	37
	white-nonh	73	42	31	73	34	39	79	46	33
	all other	1	0	1	0	0	0	4	0	4
30-34	total	104	49	55	66	28	38	80	45	35
	white-nonh	100	47	53	65	27	38	76	41	35
	all other	4	2	2	1	1	0	4	4	0
35-39	total	107	58	49	74	41	33	73	33	40
	white-nonh	106	57	49	72	41	31	72	33	39
	all other	1	1	0	2	0	2	1	0	1
40-44	total	88	43	45	107	48	59	69	27	42
	white-nonh	87	43	44	99	46	53	64	26	38
	all other	1	0	1	8	2	6	5	1	4
45-49	total	53	26	27	104	56	48	72	40	32
	white-nonh	53	26	27	103	55	48	70	40	30
	all other	0	0	0	1	1	0	2	0	2
50-54	total	53	29	24	87	41	46	105	46	59
	white-nonh	53	29	24	84	41	43	95	44	51
	all other	0	0	0	3	0	3	10	2	8
55-59	total	43	27	16	50	24	26	100	53	47
	white-nonh	43	27	16	50	24	26	99	52	47
	all other	0	0	0	0	0	0	1	1	0
60-64	total	43	21	22	49	26	23	81	37	44
	white-nonh	43	21	22	49	26	23	78	37	41
	all other	0	0	0	0	0	0	3	0	3
65-69	total	33	17	16	37	23	14	45	21	24
	white-nonh	33	17	16	37	23	14	45	21	24
	all other	0	0	0	0	0	0	0	0	0
70-74	total	32	17	15	35	16	19	39	20	19
	white-nonh	32	17	15	35	16	19	39	20	19
	all other	0	0	0	0	0	0	0	0	0
75-79	total	30	10	20	23	11	12	26	15	11
	white-nonh	28	9	19	23	11	12	26	15	11
	all other	2	1	1	0	0	0	0	0	0
80-84	total	7	3	4	19	9	10	21	8	13
	white-nonh	7	3	4	19	9	10	21	8	13
	all other	0	0	0	0	0	0	0	0	0
85+	total	17	7	10	21	6	15	27	11	16
	white-nonh	17	7	10	19	5	14	25	10	15
	all other	0	0	0	2	1	1	2	1	1
All Ages	total	1,073	552	521	1,155	570	585	1,199	569	630
	white-nonh	1,056	544	512	1,114	553	561	1,146	549	597
	all other	17	8	9	41	17	24	53	20	33

Fips : **25 003 105** **PERU** County: **Berkshire** DPH/DOR Code :**233** DOE Code: **233** Mass. County Code : **2**

		1990 Census Count			*2000 Projection*			*2010 Projection*		
Age Group	**Race**	**Total**	**Male**	**Female**	**Total**	**Male**	**Female**	**Total**	**Male**	**Female**
0-04	total	82	34	48	79	43	36	98	55	43
	white-nonh	82	34	48	79	43	36	98	55	43
	all other	0	0	0	0	0	0	0	0	0
05-09	total	76	36	40	90	53	37	91	54	37
	white-nonh	76	36	40	90	53	37	91	54	37
	all other	0	0	0	0	0	0	0	0	0
10-14	total	78	36	42	82	34	48	79	43	36
	white-nonh	76	35	41	82	34	48	79	43	36
	all other	2	1	1	0	0	0	0	0	0
15-19	total	36	20	16	76	36	40	90	53	37
	white-nonh	36	20	16	76	36	40	90	53	37
	all other	0	0	0	0	0	0	0	0	0
20-24	total	38	15	23	79	37	42	83	35	48
	white-nonh	38	15	23	76	35	41	82	34	48
	all other	0	0	0	3	2	1	1	1	0
25-29	total	53	30	23	36	20	16	75	35	40
	white-nonh	53	30	23	36	20	16	75	35	40
	all other	0	0	0	0	0	0	0	0	0
30-34	total	93	45	48	38	15	23	78	36	42
	white-nonh	92	44	48	38	15	23	75	34	41
	all other	1	1	0	0	0	0	3	2	1
35-39	total	94	44	50	53	30	23	35	19	16
	white-nonh	93	44	49	53	30	23	35	19	16
	all other	1	0	1	0	0	0	0	0	0
40-44	total	57	27	30	95	47	48	41	18	23
	white-nonh	56	26	30	91	43	48	38	15	23
	all other	1	1	0	4	4	0	3	3	0
45-49	total	47	27	20	92	43	49	52	29	23
	white-nonh	46	27	19	91	43	48	52	29	23
	all other	1	0	1	1	0	1	0	0	0
50-54	total	23	18	5	56	27	29	93	46	47
	white-nonh	22	17	5	54	25	29	88	41	47
	all other	1	1	0	2	2	0	5	5	0
55-59	total	16	9	7	44	25	19	88	40	48
	white-nonh	16	9	7	43	25	18	87	40	47
	all other	0	0	0	1	0	1	1	0	1
60-64	total	24	12	12	22	17	5	54	26	28
	white-nonh	24	12	12	20	15	5	51	23	28
	all other	0	0	0	2	2	0	3	3	0
65-69	total	23	9	14	14	8	6	40	22	18
	white-nonh	23	9	14	14	8	6	39	22	17
	all other	0	0	0	0	0	0	1	0	1
70-74	total	17	8	9	19	9	10	18	14	4
	white-nonh	17	8	9	19	9	10	16	12	4
	all other	0	0	0	0	0	0	2	2	0
75-79	total	15	11	4	17	6	11	10	5	5
	white-nonh	15	11	4	17	6	11	10	5	5
	all other	0	0	0	0	0	0	0	0	0
80-84	total	5	2	3	10	4	6	13	6	7
	white-nonh	5	2	3	10	4	6	13	6	7
	all other	0	0	0	0	0	0	0	0	0
85+	total	2	0	2	26	11	15	53	24	29
	white-nonh	2	0	2	26	11	15	53	24	29
	all other	0	0	0	0	0	0	0	0	0
All Ages	total	779	383	396	928	465	463	1,091	560	531
	white-nonh	772	379	393	915	455	460	1,072	544	528
	all other	7	4	3	13	10	3	19	16	3

Fips : **25 003 110** **PITTSFIELD** County: **Berkshire** DPH/DOR Code :**236** DOE Code: **236** Mass. County Code : **2**

		1990 Census Count			*2000 Projection*			*2010 Projection*		
Age Group	**Race**	**Total**	**Male**	**Female**	**Total**	**Male**	**Female**	**Total**	**Male**	**Female**
0-04	total	3,398	1,777	1,621	2,975	1,644	1,331	2,774	1,489	1,285
	white-nonh	3,136	1,642	1,494	2,693	1,513	1,180	2,095	1,177	918
	all other	262	135	127	282	131	151	679	312	367
05-09	total	3,112	1,599	1,513	3,078	1,670	1,408	2,571	1,371	1,200
	white-nonh	2,881	1,485	1,396	2,786	1,545	1,241	2,124	1,178	946
	all other	231	114	117	292	125	167	447	193	254
10-14	total	2,751	1,422	1,329	3,167	1,661	1,506	2,776	1,540	1,236
	white-nonh	2,555	1,308	1,247	2,891	1,510	1,381	2,482	1,393	1,089
	all other	196	114	82	276	151	125	294	147	147
15-19	total	3,049	1,517	1,532	2,891	1,482	1,409	2,858	1,546	1,312
	white-nonh	2,819	1,388	1,431	2,624	1,333	1,291	2,533	1,386	1,147
	all other	230	129	101	267	149	118	325	160	165
20-24	total	3,441	1,732	1,709	2,547	1,323	1,224	2,926	1,538	1,388
	white-nonh	3,182	1,583	1,599	2,299	1,168	1,131	2,599	1,347	1,252
	all other	259	149	110	248	155	93	327	191	136
25-29	total	4,167	2,086	2,081	2,741	1,366	1,375	2,593	1,335	1,258
	white-nonh	3,933	1,966	1,967	2,502	1,232	1,270	2,319	1,181	1,138
	all other	234	120	114	239	134	105	274	154	120
30-34	total	3,983	2,025	1,958	3,366	1,762	1,604	2,520	1,362	1,158
	white-nonh	3,766	1,918	1,848	3,073	1,591	1,482	2,239	1,186	1,053
	all other	217	107	110	293	171	122	281	176	105
35-39	total	3,495	1,726	1,769	3,913	1,985	1,928	2,580	1,302	1,278
	white-nonh	3,317	1,644	1,673	3,659	1,854	1,805	2,323	1,158	1,165
	all other	178	82	96	254	131	123	257	144	113
40-44	total	3,305	1,610	1,695	3,715	1,879	1,836	3,142	1,637	1,505
	white-nonh	3,152	1,531	1,621	3,505	1,779	1,726	2,861	1,477	1,384
	all other	153	79	74	210	100	110	281	160	121
45-49	total	2,556	1,211	1,345	3,287	1,620	1,667	3,677	1,863	1,814
	white-nonh	2,458	1,164	1,294	3,118	1,541	1,577	3,438	1,739	1,699
	all other	98	47	51	169	79	90	239	124	115
50-54	total	2,148	999	1,149	3,073	1,482	1,591	3,451	1,729	1,722
	white-nonh	2,066	967	1,099	2,931	1,413	1,518	3,258	1,644	1,614
	all other	82	32	50	142	69	73	193	85	108
55-59	total	2,333	1,090	1,243	2,362	1,097	1,265	3,028	1,463	1,565
	white-nonh	2,255	1,054	1,201	2,275	1,054	1,221	2,883	1,395	1,488
	all other	78	36	42	87	43	44	145	68	77
60-64	total	2,499	1,149	1,350	1,903	873	1,030	2,721	1,294	1,427
	white-nonh	2,424	1,116	1,308	1,827	842	985	2,593	1,232	1,361
	all other	75	33	42	76	31	45	128	62	66
65-69	total	2,617	1,105	1,512	1,949	875	1,074	1,980	883	1,097
	white-nonh	2,548	1,070	1,478	1,882	844	1,038	1,906	847	1,059
	all other	69	35	34	67	31	36	74	36	38
70-74	total	2,174	881	1,293	1,982	852	1,130	1,513	647	866
	white-nonh	2,140	870	1,270	1,920	829	1,091	1,450	626	824
	all other	34	11	23	62	23	39	63	21	42
75-79	total	1,676	636	1,040	1,883	729	1,154	1,399	578	821
	white-nonh	1,653	626	1,027	1,836	704	1,132	1,354	557	797
	all other	23	10	13	47	25	22	45	21	24
80-84	total	1,036	301	735	1,354	460	894	1,222	442	780
	white-nonh	1,011	295	716	1,332	454	878	1,183	430	753
	all other	25	6	19	22	6	16	39	12	27
85+	total	882	225	657	1,277	334	943	1,536	417	1,119
	white-nonh	872	222	650	1,251	327	924	1,495	400	1,095
	all other	10	3	7	26	7	19	41	17	24
All Ages	total	48,622	23,091	25,531	47,463	23,094	24,369	45,267	22,436	22,831
	white-nonh	46,168	21,849	24,319	44,404	21,533	22,871	41,135	20,353	20,782
	all other	2,454	1,242	1,212	3,059	1,561	1,498	4,132	2,083	2,049

Fips : **25 003 115** **RICHMOND** County: **Berkshire** DPH/DOR Code :**249** DOE Code: **249** Mass. County Code : **2**

		1990 Census Count			*2000 Projection*			*2010 Projection*		
Age Group	**Race**	**Total**	**Male**	**Female**	**Total**	**Male**	**Female**	**Total**	**Male**	**Female**
0-04	total	86	44	42	72	24	48	85	28	57
	white-nonh	85	43	42	72	24	48	85	28	57
	all other	1	1	0	0	0	0	0	0	0
05-09	total	120	57	63	83	24	59	88	25	63
	white-nonh	120	57	63	83	24	59	88	25	63
	all other	0	0	0	0	0	0	0	0	0
10-14	total	124	64	60	86	44	42	72	24	48
	white-nonh	124	64	60	85	43	42	72	24	48
	all other	0	0	0	1	1	0	0	0	0
15-19	total	115	73	42	120	57	63	83	24	59
	white-nonh	113	71	42	120	57	63	83	24	59
	all other	2	2	0	0	0	0	0	0	0
20-24	total	70	33	37	124	64	60	86	44	42
	white-nonh	69	32	37	124	64	60	85	43	42
	all other	1	1	0	0	0	0	1	1	0
25-29	total	58	31	27	114	72	42	119	56	63
	white-nonh	56	29	27	112	70	42	119	56	63
	all other	2	2	0	2	2	0	0	0	0
30-34	total	149	76	73	70	33	37	123	63	60
	white-nonh	144	73	71	69	32	37	123	63	60
	all other	5	3	2	1	1	0	0	0	0
35-39	total	146	68	78	59	32	27	114	72	42
	white-nonh	145	68	77	56	29	27	111	69	42
	all other	1	0	1	3	3	0	3	3	0
40-44	total	155	82	73	151	79	72	74	37	37
	white-nonh	153	81	72	141	71	70	68	31	37
	all other	2	1	1	10	8	2	6	6	0
45-49	total	152	70	82	144	66	78	58	31	27
	white-nonh	152	70	82	142	66	76	54	28	26
	all other	0	0	0	2	0	2	4	3	1
50-54	total	106	53	53	150	79	71	149	77	72
	white-nonh	105	52	53	148	78	70	138	69	69
	all other	1	1	0	2	1	1	11	8	3
55-59	total	96	52	44	145	66	79	137	62	75
	white-nonh	95	52	43	145	66	79	135	62	73
	all other	1	0	1	0	0	0	2	0	2
60-64	total	89	42	47	98	48	50	138	71	67
	white-nonh	88	41	47	97	47	50	136	70	66
	all other	1	1	0	1	1	0	2	1	1
65-69	total	67	33	34	84	44	40	127	55	72
	white-nonh	67	33	34	83	44	39	127	55	72
	all other	0	0	0	1	0	1	0	0	0
70-74	total	62	26	36	74	34	40	82	39	43
	white-nonh	62	26	36	72	32	40	79	36	43
	all other	0	0	0	2	2	0	3	3	0
75-79	total	44	19	25	49	22	27	61	29	32
	white-nonh	44	19	25	49	22	27	60	29	31
	all other	0	0	0	0	0	0	1	0	1
80-84	total	20	10	10	38	13	25	47	19	28
	white-nonh	20	10	10	38	13	25	45	17	28
	all other	0	0	0	0	0	0	2	2	0
85+	total	17	6	11	30	10	20	43	15	28
	white-nonh	17	6	11	30	10	20	43	15	28
	all other	0	0	0	0	0	0	0	0	0
All Ages	total	1,676	839	837	1,691	811	880	1,686	771	915
	white-nonh	1,659	827	832	1,666	792	874	1,651	744	907
	all other	17	12	5	25	19	6	35	27	8

Fips : **25 003 120** **SANDISFIELD** County: **Berkshire** DPH/DOR Code :**260** DOE Code: **260** Mass. County Code : **2**

		1990 Census Count			*2000 Projection*			*2010 Projection*		
Age Group	**Race**	**Total**	**Male**	**Female**	**Total**	**Male**	**Female**	**Total**	**Male**	**Female**
0-04	total	47	27	20	36	3	33	39	3	36
	white-nonh	46	26	20	36	3	33	39	3	36
	all other	1	1	0	0	0	0	0	0	0
05-09	total	46	21	25	35	4	31	33	4	29
	white-nonh	46	21	25	35	4	31	33	4	29
	all other	0	0	0	0	0	0	0	0	0
10-14	total	29	12	17	49	29	20	38	5	33
	white-nonh	29	12	17	46	26	20	36	3	33
	all other	0	0	0	3	3	0	2	2	0
15-19	total	33	17	16	46	21	25	35	4	31
	white-nonh	33	17	16	46	21	25	35	4	31
	all other	0	0	0	0	0	0	0	0	0
20-24	total	34	16	18	29	12	17	49	29	20
	white-nonh	33	16	17	29	12	17	46	26	20
	all other	1	0	1	0	0	0	3	3	0
25-29	total	36	16	20	33	17	16	46	21	25
	white-nonh	36	16	20	33	17	16	46	21	25
	all other	0	0	0	0	0	0	0	0	0
30-34	total	54	30	24	35	16	19	30	12	18
	white-nonh	53	29	24	33	16	17	29	12	17
	all other	1	1	0	2	0	2	1	0	1
35-39	total	63	32	31	36	16	20	33	17	16
	white-nonh	62	31	31	36	16	20	33	17	16
	all other	1	1	0	0	0	0	0	0	0
40-44	total	60	33	27	53	29	24	34	15	19
	white-nonh	57	32	25	52	28	24	32	15	17
	all other	3	1	2	1	1	0	2	0	2
45-49	total	39	22	17	61	30	31	35	15	20
	white-nonh	39	22	17	61	30	31	35	15	20
	all other	0	0	0	0	0	0	0	0	0
50-54	total	27	18	9	60	34	26	54	31	23
	white-nonh	27	18	9	55	31	24	50	27	23
	all other	0	0	0	5	3	2	4	4	0
55-59	total	32	18	14	37	21	16	57	28	29
	white-nonh	32	18	14	37	21	16	57	28	29
	all other	0	0	0	0	0	0	0	0	0
60-64	total	55	34	21	24	16	8	56	31	25
	white-nonh	55	34	21	24	16	8	51	28	23
	all other	0	0	0	0	0	0	5	3	2
65-69	total	49	31	18	28	15	13	32	17	15
	white-nonh	49	31	18	28	15	13	32	17	15
	all other	0	0	0	0	0	0	0	0	0
70-74	total	26	13	13	44	26	18	19	12	7
	white-nonh	26	13	13	44	26	18	19	12	7
	all other	0	0	0	0	0	0	0	0	0
75-79	total	18	8	10	35	21	14	20	10	10
	white-nonh	18	8	10	35	21	14	20	10	10
	all other	0	0	0	0	0	0	0	0	0
80-84	total	9	2	7	16	7	9	27	14	13
	white-nonh	8	1	7	16	7	9	27	14	13
	all other	1	1	0	0	0	0	0	0	0
85+	total	9	4	5	13	4	9	28	14	14
	white-nonh	9	4	5	13	4	9	28	14	14
	all other	0	0	0	0	0	0	0	0	0
All Ages	total	666	354	312	670	321	349	665	282	383
	white-nonh	658	349	309	659	314	345	648	270	378
	all other	8	5	3	11	7	4	17	12	5

Fips : **25 003 125** **SAVOY** County: **Berkshire** DPH/DOR Code :**263** DOE Code: **263** Mass. County Code : **2**

		1990 Census Count			*2000 Projection*			*2010 Projection*		
Age Group	**Race**	**Total**	**Male**	**Female**	**Total**	**Male**	**Female**	**Total**	**Male**	**Female**
0-04	total	40	22	18	50	26	24	48	25	23
	white-nonh	40	22	18	48	25	23	48	25	23
	all other	0	0	0	2	1	1	0	0	0
05-09	total	43	24	19	64	35	29	59	32	27
	white-nonh	42	24	18	64	35	29	57	31	26
	all other	1	0	1	0	0	0	2	1	1
10-14	total	53	25	28	40	22	18	50	26	24
	white-nonh	49	24	25	40	22	18	48	25	23
	all other	4	1	3	0	0	0	2	1	1
15-19	total	40	24	16	51	24	27	71	34	37
	white-nonh	40	24	16	42	24	18	63	34	29
	all other	0	0	0	9	0	9	8	0	8
20-24	total	41	25	16	56	25	31	43	22	21
	white-nonh	40	25	15	49	24	25	40	22	18
	all other	1	0	1	7	1	6	3	0	3
25-29	total	41	20	21	40	24	16	51	24	27
	white-nonh	40	19	21	40	24	16	42	24	18
	all other	1	1	0	0	0	0	9	0	9
30-34	total	65	33	32	42	25	17	57	25	32
	white-nonh	65	33	32	40	25	15	49	24	25
	all other	0	0	0	2	0	2	8	1	7
35-39	total	75	43	32	41	20	21	39	23	16
	white-nonh	75	43	32	40	19	21	39	23	16
	all other	0	0	0	1	1	0	0	0	0
40-44	total	44	21	23	64	32	32	41	24	17
	white-nonh	44	21	23	64	32	32	39	24	15
	all other	0	0	0	0	0	0	2	0	2
45-49	total	45	18	27	74	42	32	40	19	21
	white-nonh	43	18	25	74	42	32	39	18	21
	all other	2	0	2	0	0	0	1	1	0
50-54	total	38	21	17	42	20	22	62	31	31
	white-nonh	38	21	17	42	20	22	62	31	31
	all other	0	0	0	0	0	0	0	0	0
55-59	total	29	16	13	43	17	26	69	39	30
	white-nonh	29	16	13	41	17	24	69	39	30
	all other	0	0	0	2	0	2	0	0	0
60-64	total	23	14	9	35	19	16	39	18	21
	white-nonh	23	14	9	35	19	16	39	18	21
	all other	0	0	0	0	0	0	0	0	0
65-69	total	20	9	11	25	13	12	38	14	24
	white-nonh	20	9	11	25	13	12	36	14	22
	all other	0	0	0	0	0	0	2	0	2
70-74	total	22	10	12	19	11	8	29	15	14
	white-nonh	21	10	11	19	11	8	29	15	14
	all other	1	0	1	0	0	0	0	0	0
75-79	total	8	5	3	15	6	9	19	10	9
	white-nonh	8	5	3	15	6	9	19	10	9
	all other	0	0	0	0	0	0	0	0	0
80-84	total	2	1	1	16	6	10	12	6	6
	white-nonh	2	1	1	14	6	8	11	6	5
	all other	0	0	0	2	0	2	1	0	1
85+	total	3	1	2	8	4	4	30	11	19
	white-nonh	3	1	2	8	4	4	28	11	17
	all other	0	0	0	0	0	0	2	0	2
All Ages	total	632	332	300	725	371	354	797	398	399
	white-nonh	622	330	292	700	368	332	757	394	363
	all other	10	2	8	25	3	22	40	4	36

Fips : **25 003 130** **SHEFFIELD** County: **Berkshire** DPH/DOR Code :**267** DOE Code: **267** Mass. County Code : **2**

		1990 Census Count			*2000 Projection*			*2010 Projection*		
Age Group	**Race**	**Total**	**Male**	**Female**	**Total**	**Male**	**Female**	**Total**	**Male**	**Female**
0-04	total	173	85	88	130	68	62	123	64	59
	white-nonh	173	85	88	130	68	62	123	64	59
	all other	0	0	0	0	0	0	0	0	0
05-09	total	202	100	102	142	68	74	125	60	65
	white-nonh	198	97	101	142	68	74	125	60	65
	all other	4	3	1	0	0	0	0	0	0
10-14	total	212	110	102	196	98	98	153	81	72
	white-nonh	202	105	97	196	98	98	153	81	72
	all other	10	5	5	0	0	0	0	0	0
15-19	total	186	98	88	213	110	103	153	76	77
	white-nonh	179	93	86	206	104	102	152	75	77
	all other	7	5	2	7	6	1	1	1	0
20-24	total	156	92	64	188	107	81	171	93	78
	white-nonh	148	84	64	177	100	77	171	93	78
	all other	8	8	0	11	7	4	0	0	0
25-29	total	206	102	104	166	92	74	192	105	87
	white-nonh	198	97	101	161	88	73	186	99	87
	all other	8	5	3	5	4	1	6	6	0
30-34	total	247	118	129	177	99	78	211	115	96
	white-nonh	242	116	126	172	94	78	202	110	92
	all other	5	2	3	5	5	0	9	5	4
35-39	total	238	108	130	224	102	122	185	92	93
	white-nonh	235	106	129	218	98	120	181	89	92
	all other	3	2	1	6	4	2	4	3	1
40-44	total	231	121	110	265	129	136	196	110	86
	white-nonh	226	118	108	260	127	133	192	106	86
	all other	5	3	2	5	2	3	4	4	0
45-49	total	195	88	107	235	108	127	222	103	119
	white-nonh	188	86	102	232	106	126	216	99	117
	all other	7	2	5	3	2	1	6	4	2
50-54	total	138	77	61	223	117	106	254	125	129
	white-nonh	131	74	57	217	113	104	248	122	126
	all other	7	3	4	6	4	2	6	3	3
55-59	total	145	77	68	190	87	103	229	106	123
	white-nonh	138	74	64	184	85	99	226	104	122
	all other	7	3	4	6	2	4	3	2	1
60-64	total	164	74	90	129	68	61	204	103	101
	white-nonh	161	72	89	124	66	58	199	100	99
	all other	3	2	1	5	2	3	5	3	2
65-69	total	136	65	71	123	64	59	161	73	88
	white-nonh	134	63	71	118	62	56	155	71	84
	all other	2	2	0	5	2	3	6	2	4
70-74	total	108	47	61	122	51	71	95	47	48
	white-nonh	107	47	60	119	49	70	89	44	45
	all other	1	0	1	3	2	1	6	3	3
75-79	total	78	42	36	91	43	48	84	43	41
	white-nonh	78	42	36	88	41	47	76	40	36
	all other	0	0	0	3	2	1	8	3	5
80-84	total	55	25	30	64	22	42	74	25	49
	white-nonh	53	25	28	61	22	39	69	23	46
	all other	2	0	2	3	0	3	5	2	3
85+	total	40	13	27	64	23	41	79	26	53
	white-nonh	39	13	26	58	23	35	67	23	44
	all other	1	0	1	6	0	6	12	3	9
All Ages	total	2,910	1,442	1,468	2,942	1,456	1,486	2,911	1,447	1,464
	white-nonh	2,830	1,397	1,433	2,863	1,412	1,451	2,830	1,403	1,427
	all other	80	45	35	79	44	35	81	44	37

Fips : **25 003 135** **STOCKBRIDGE** County: **Berkshire** DPH/DOR Code :**283** DOE Code: **283** Mass. County Code : **2**

		1990 Census Count			*2000 Projection*			*2010 Projection*		
Age Group	**Race**	**Total**	**Male**	**Female**	**Total**	**Male**	**Female**	**Total**	**Male**	**Female**
0-04	total	98	55	43	117	75	42	142	61	81
	white-nonh	90	49	41	110	73	37	88	59	29
	all other	8	6	2	7	2	5	54	2	52
05-09	total	106	53	53	115	60	55	110	50	60
	white-nonh	104	52	52	109	60	49	91	50	41
	all other	2	1	1	6	0	6	19	0	19
10-14	total	131	68	63	98	55	43	115	75	40
	white-nonh	128	66	62	90	49	41	110	73	37
	all other	3	2	1	8	6	2	5	2	3
15-19	total	227	134	93	106	53	53	115	60	55
	white-nonh	210	122	88	104	52	52	109	60	49
	all other	17	12	5	2	1	1	6	0	6
20-24	total	122	71	51	135	71	64	97	54	43
	white-nonh	114	67	47	128	66	62	89	48	41
	all other	8	4	4	7	5	2	8	6	2
25-29	total	145	70	75	227	134	93	106	53	53
	white-nonh	136	67	69	209	121	88	103	51	52
	all other	9	3	6	18	13	5	3	2	1
30-34	total	199	95	104	121	70	51	134	70	64
	white-nonh	182	82	100	113	66	47	127	65	62
	all other	17	13	4	8	4	4	7	5	2
35-39	total	226	91	135	141	68	73	222	132	90
	white-nonh	220	88	132	135	66	69	206	119	87
	all other	6	3	3	6	2	4	16	13	3
40-44	total	243	112	131	196	93	103	119	69	50
	white-nonh	239	109	130	179	80	99	111	65	46
	all other	4	3	1	17	13	4	8	4	4
45-49	total	161	65	96	222	89	133	138	66	72
	white-nonh	158	63	95	216	86	130	132	64	68
	all other	3	2	1	6	3	3	6	2	4
50-54	total	109	52	57	236	108	128	191	90	101
	white-nonh	106	50	56	232	105	127	174	77	97
	all other	3	2	1	4	3	1	17	13	4
55-59	total	109	51	58	154	61	93	211	83	128
	white-nonh	107	50	57	151	59	92	205	80	125
	all other	2	1	1	3	2	1	6	3	3
60-64	total	124	49	75	101	47	54	217	96	121
	white-nonh	120	47	73	98	45	53	214	94	120
	all other	4	2	2	3	2	1	3	2	1
65-69	total	136	67	69	97	43	54	137	52	85
	white-nonh	135	67	68	94	42	52	133	50	83
	all other	1	0	1	3	1	2	4	2	2
70-74	total	104	50	54	101	37	64	82	36	46
	white-nonh	104	50	54	98	36	62	80	35	45
	all other	0	0	0	3	1	2	2	1	1
75-79	total	86	41	45	99	44	55	73	29	44
	white-nonh	84	40	44	97	44	53	69	28	41
	all other	2	1	1	2	0	2	4	1	3
80-84	total	41	11	30	63	26	37	64	19	45
	white-nonh	41	11	30	63	26	37	61	18	43
	all other	0	0	0	0	0	0	3	1	2
85+	total	37	6	31	64	20	44	85	30	55
	white-nonh	37	6	31	60	19	41	78	28	50
	all other	0	0	0	4	1	3	7	2	5
All Ages	total	2,404	1,141	1,263	2,393	1,154	1,239	2,358	1,125	1,233
	white-nonh	2,315	1,086	1,229	2,286	1,095	1,191	2,180	1,064	1,116
	all other	89	55	34	107	59	48	178	61	117

Fips : **25 003 140** **TYRINGHAM** County: **Berkshire** DPH/DOR Code :**302** DOE Code: **302** Mass. County Code : **2**

		1990 Census Count			*2000 Projection*			*2010 Projection*		
Age Group	**Race**	**Total**	**Male**	**Female**	**Total**	**Male**	**Female**	**Total**	**Male**	**Female**
0-04	total	24	15	9	8	8	0	7	7	0
	white-nonh	23	14	9	8	8	0	7	7	0
	all other	1	1	0	0	0	0	0	0	0
05-09	total	25	18	7	12	11	1	12	11	1
	white-nonh	24	18	6	12	11	1	12	11	1
	all other	1	0	1	0	0	0	0	0	0
10-14	total	25	12	13	24	15	9	8	8	0
	white-nonh	25	12	13	23	14	9	8	8	0
	all other	0	0	0	1	1	0	0	0	0
15-19	total	21	11	10	26	18	8	13	11	2
	white-nonh	21	11	10	24	18	6	12	11	1
	all other	0	0	0	2	0	2	1	0	1
20-24	total	12	7	5	25	12	13	24	15	9
	white-nonh	12	7	5	25	12	13	23	14	9
	all other	0	0	0	0	0	0	1	1	0
25-29	total	22	11	11	21	11	10	26	18	8
	white-nonh	22	11	11	21	11	10	24	18	6
	all other	0	0	0	0	0	0	2	0	2
30-34	total	16	9	7	12	7	5	25	12	13
	white-nonh	16	9	7	12	7	5	25	12	13
	all other	0	0	0	0	0	0	0	0	0
35-39	total	33	16	17	22	11	11	21	11	10
	white-nonh	33	16	17	22	11	11	21	11	10
	all other	0	0	0	0	0	0	0	0	0
40-44	total	32	18	14	16	9	7	12	7	5
	white-nonh	31	17	14	16	9	7	12	7	5
	all other	1	1	0	0	0	0	0	0	0
45-49	total	33	11	22	33	16	17	22	11	11
	white-nonh	32	11	21	33	16	17	22	11	11
	all other	1	0	1	0	0	0	0	0	0
50-54	total	23	15	8	31	17	14	15	8	7
	white-nonh	23	15	8	30	16	14	15	8	7
	all other	0	0	0	1	1	0	0	0	0
55-59	total	24	15	9	31	10	21	31	15	16
	white-nonh	24	15	9	30	10	20	31	15	16
	all other	0	0	0	1	0	1	0	0	0
60-64	total	27	15	12	22	14	8	29	16	13
	white-nonh	27	15	12	22	14	8	28	15	13
	all other	0	0	0	0	0	0	1	1	0
65-69	total	17	6	11	21	13	8	29	9	20
	white-nonh	17	6	11	21	13	8	28	9	19
	all other	0	0	0	0	0	0	1	0	1
70-74	total	13	5	8	22	12	10	17	11	6
	white-nonh	13	5	8	22	12	10	17	11	6
	all other	0	0	0	0	0	0	0	0	0
75-79	total	15	8	7	13	4	9	14	8	6
	white-nonh	15	8	7	13	4	9	14	8	6
	all other	0	0	0	0	0	0	0	0	0
80-84	total	5	2	3	8	3	5	15	7	8
	white-nonh	5	2	3	8	3	5	15	7	8
	all other	0	0	0	0	0	0	0	0	0
85+	total	2	2	0	12	4	8	24	5	19
	white-nonh	2	2	0	12	4	8	24	5	19
	all other	0	0	0	0	0	0	0	0	0
All Ages	total	369	196	173	359	195	164	344	190	154
	white-nonh	365	194	171	354	193	161	338	188	150
	all other	4	2	2	5	2	3	6	2	4

Fips : **25 003 145** **WASHINGTON** County: **Berkshire** DPH/DOR Code :**313** DOE Code: **313** Mass. County Code : **2**

		1990 Census Count			*2000 Projection*			*2010 Projection*		
Age Group	**Race**	**Total**	**Male**	**Female**	**Total**	**Male**	**Female**	**Total**	**Male**	**Female**
0-04	total	38	16	22	32	22	10	27	19	8
	white-nonh	36	16	20	27	20	7	24	18	6
	all other	2	0	2	5	2	3	3	1	2
05-09	total	54	25	29	45	29	16	46	30	16
	white-nonh	51	25	26	41	28	13	42	29	13
	all other	3	0	3	4	1	3	4	1	3
10-14	total	37	16	21	41	16	25	35	22	13
	white-nonh	35	15	20	36	16	20	27	20	7
	all other	2	1	1	5	0	5	8	2	6
15-19	total	40	15	25	54	25	29	45	29	16
	white-nonh	38	14	24	51	25	26	41	28	13
	all other	2	1	1	3	0	3	4	1	3
20-24	total	24	13	11	42	19	23	46	19	27
	white-nonh	19	11	8	35	15	20	36	16	20
	all other	5	2	3	7	4	3	10	3	7
25-29	total	31	11	20	44	15	29	58	25	33
	white-nonh	29	9	20	38	14	24	51	25	26
	all other	2	2	0	6	1	5	7	0	7
30-34	total	52	28	24	28	14	14	46	20	26
	white-nonh	52	28	24	19	11	8	35	15	20
	all other	0	0	0	9	3	6	11	5	6
35-39	total	54	24	30	32	12	20	46	17	29
	white-nonh	52	23	29	29	9	20	38	14	24
	all other	2	1	1	3	3	0	8	3	5
40-44	total	65	30	35	51	27	24	28	14	14
	white-nonh	65	30	35	51	27	24	19	11	8
	all other	0	0	0	0	0	0	9	3	6
45-49	total	40	21	19	58	25	33	38	15	23
	white-nonh	40	21	19	51	22	29	29	9	20
	all other	0	0	0	7	3	4	9	6	3
50-54	total	34	21	13	63	29	34	49	26	23
	white-nonh	34	21	13	63	29	34	49	26	23
	all other	0	0	0	0	0	0	0	0	0
55-59	total	21	11	10	38	20	18	56	24	32
	white-nonh	19	10	9	38	20	18	49	21	28
	all other	2	1	1	0	0	0	7	3	4
60-64	total	22	12	10	31	19	12	59	26	33
	white-nonh	21	12	9	31	19	12	59	26	33
	all other	1	0	1	0	0	0	0	0	0
65-69	total	14	6	8	23	11	12	39	19	20
	white-nonh	14	6	8	16	8	8	34	17	17
	all other	0	0	0	7	3	4	5	2	3
70-74	total	25	10	15	20	9	11	28	15	13
	white-nonh	25	10	15	17	9	8	26	15	11
	all other	0	0	0	3	0	3	2	0	2
75-79	total	14	8	6	10	4	6	21	10	11
	white-nonh	14	8	6	10	4	6	14	7	7
	all other	0	0	0	0	0	0	7	3	4
80-84	total	19	6	13	15	5	10	13	5	8
	white-nonh	19	6	13	15	5	10	10	5	5
	all other	0	0	0	0	0	0	3	0	3
85+	total	27	6	21	18	5	13	15	4	11
	white-nonh	27	6	21	18	5	13	15	4	11
	all other	0	0	0	0	0	0	0	0	0
All Ages	total	611	279	332	645	306	339	695	339	356
	white-nonh	590	271	319	586	286	300	598	306	292
	all other	21	8	13	59	20	39	97	33	64

Fips : **25 003 150** **WEST STOCKBRIDGE** County: **Berkshire** DPH/DOR Code :**326** DOE Code: **333** Mass. County Code . **2**

		1990 Census Count			*2000 Projection*			*2010 Projection*		
Age Group	**Race**	**Total**	**Male**	**Female**	**Total**	**Male**	**Female**	**Total**	**Male**	**Female**
0-04	total	107	60	47	72	33	39	76	35	41
0-04	white-nonh	106	60	46	72	33	39	71	32	39
0-04	all other	1	0	1	0	0	0	5	3	2
05-09	total	96	59	37	85	44	41	71	38	33
05-09	white-nonh	92	56	36	78	40	38	70	37	33
05-09	all other	4	3	1	7	4	3	1	1	0
10-14	total	107	63	44	107	60	47	71	32	39
10-14	white-nonh	105	61	44	106	60	46	71	32	39
10-14	all other	2	2	0	1	0	1	0	0	0
15-19	total	81	45	36	96	59	37	84	44	40
15-19	white-nonh	74	39	35	92	56	36	77	40	37
15-19	all other	7	6	1	4	3	1	7	4	3
20-24	total	61	29	32	107	63	44	106	59	47
20-24	white-nonh	59	28	31	105	61	44	105	59	46
20-24	all other	2	1	1	2	2	0	1	0	1
25-29	total	89	43	46	84	48	36	98	61	37
25-29	white-nonh	89	43	46	74	39	35	91	55	36
25-29	all other	0	0	0	10	9	1	7	6	1
30-34	total	109	55	54	63	31	32	108	64	44
30-34	white-nonh	104	53	51	59	28	31	104	60	44
30-34	all other	5	2	3	4	3	1	4	4	0
35-39	total	149	70	79	88	42	46	83	47	36
35-39	white-nonh	148	70	78	88	42	46	73	38	35
35-39	all other	1	0	1	0	0	0	10	9	1
40-44	total	147	66	81	118	59	59	72	35	37
40-44	white-nonh	145	66	79	103	52	51	58	27	31
40-44	all other	2	0	2	15	7	8	14	8	6
45-49	total	88	49	39	148	68	80	88	41	47
45-49	white-nonh	85	47	38	145	68	77	86	41	45
45-49	all other	3	2	1	3	0	3	2	0	2
50-54	total	69	28	41	142	63	79	114	57	57
50-54	white-nonh	65	26	39	140	63	77	99	50	49
50-54	all other	4	2	2	2	0	2	15	7	8
55-59	total	54	23	31	87	47	40	145	65	80
55-59	white-nonh	54	23	31	81	44	37	138	64	74
55-59	all other	0	0	0	6	3	3	7	1	6
60-64	total	94	45	49	68	26	42	135	57	78
60-64	white-nonh	94	45	49	61	24	37	130	57	73
60-64	all other	0	0	0	7	2	5	5	0	5
65-69	total	65	33	32	47	19	28	76	40	36
65-69	white-nonh	65	33	32	47	19	28	70	37	33
65-69	all other	0	0	0	0	0	0	6	3	3
70-74	total	83	40	43	77	35	42	56	20	36
70-74	white-nonh	82	39	43	77	35	42	49	18	31
70-74	all other	1	1	0	0	0	0	7	2	5
75-79	total	46	25	21	47	22	25	35	13	22
75-79	white-nonh	46	25	21	47	22	25	35	13	22
75-79	all other	0	0	0	0	0	0	0	0	0
80-84	total	20	8	12	51	21	30	47	18	29
80-84	white-nonh	20	8	12	50	20	30	47	18	29
80-84	all other	0	0	0	1	1	0	0	0	0
85+	total	17	7	10	29	12	17	47	20	27
85+	white-nonh	16	7	9	29	12	17	46	19	27
85+	all other	1	0	1	0	0	0	1	1	0
All Ages	total	1,482	748	734	1,516	752	764	1,512	746	766
All Ages	white-nonh	1,449	729	720	1,454	718	736	1,420	697	723
All Ages	all other	33	19	14	62	34	28	92	49	43

Fips : **25 003 155** **WILLIAMSTOWN** County: **Berkshire** DPH/DOR Code :**341** DOE Code:**341** Mass. County Code : **2**

		1990 Census Count			*2000 Projection*			*2010 Projection*		
Age Group	**Race**	**Total**	**Male**	**Female**	**Total**	**Male**	**Female**	**Total**	**Male**	**Female**
0-04	total	312	159	153	285	150	135	264	133	131
	white-nonh	300	151	149	257	145	112	224	126	98
	all other	12	8	4	28	5	23	40	7	33
05-09	total	384	204	180	337	179	158	306	157	149
	white-nonh	365	193	172	317	174	143	274	150	124
	all other	19	11	8	20	5	15	32	7	25
10-14	total	354	199	155	319	165	154	292	157	135
	white-nonh	339	189	150	307	157	150	267	152	115
	all other	15	10	5	12	8	4	25	5	20
15-19	total	1,213	643	570	1,209	673	536	1,101	648	453
	white-nonh	1,004	544	460	948	523	425	900	504	396
	all other	209	99	110	261	150	111	201	144	57
20-24	total	1,356	772	584	1,152	663	489	1,118	631	487
	white-nonh	1,152	664	488	1,007	607	400	975	576	399
	all other	204	108	96	145	56	89	143	55	88
25-29	total	310	139	171	286	131	155	289	142	147
	white-nonh	285	124	161	250	114	136	240	114	126
	all other	25	15	10	36	17	19	49	28	21
30-34	total	366	156	210	359	158	201	279	126	153
	white-nonh	341	143	198	320	137	183	252	115	137
	all other	25	13	12	39	21	18	27	11	16
35-39	total	500	231	269	345	156	189	318	147	171
	white-nonh	480	218	262	317	138	179	282	128	154
	all other	20	13	7	28	18	10	36	19	17
40-44	total	520	250	270	362	155	207	357	157	200
	white-nonh	494	235	259	336	141	195	318	136	182
	all other	26	15	11	26	14	12	39	21	18
45-49	total	404	187	217	467	209	258	322	141	181
	white-nonh	389	178	211	449	199	250	298	127	171
	all other	15	9	6	18	10	8	24	14	10
50-54	total	342	166	176	475	228	247	333	142	191
	white-nonh	333	164	169	455	216	239	311	130	181
	all other	9	2	7	20	12	8	22	12	10
55-59	total	335	155	180	369	163	206	425	181	244
	white-nonh	328	153	175	355	155	200	410	173	237
	all other	7	2	5	14	8	6	15	8	7
60-64	total	358	149	209	299	138	161	414	191	223
	white-nonh	347	143	204	290	136	154	396	180	216
	all other	11	6	5	9	2	7	18	11	7
65-69	total	377	177	200	289	127	162	317	134	183
	white-nonh	371	173	198	283	125	158	306	127	179
	all other	6	4	2	6	2	4	11	7	4
70-74	total	353	144	209	301	115	186	252	106	146
	white-nonh	349	143	206	293	111	182	246	105	141
	all other	4	1	3	8	4	4	6	1	5
75-79	total	273	93	180	292	121	171	229	88	141
	white-nonh	263	90	173	288	119	169	224	87	137
	all other	10	3	7	4	2	2	5	1	4
80-84	total	235	71	164	239	85	154	210	70	140
	white-nonh	231	69	162	236	84	152	204	67	137
	all other	4	2	2	3	1	2	6	3	3
85+	total	228	50	178	281	69	212	298	85	213
	white-nonh	228	50	178	255	55	200	268	68	200
	all other	0	0	0	26	14	12	30	17	13
All Ages	total	8,220	3,945	4,275	7,666	3,685	3,981	7,124	3,436	3,688
	white-nonh	7,599	3,624	3,975	6,963	3,336	3,627	6,395	3,065	3,330
	all other	621	321	300	703	349	354	729	371	358

Fips : **25 003 160** **WINDSOR** County: **Berkshire** DPH/DOR Code :**345** DOE Code: **345** Mass. County Code : **2**

		1990 Census Count			*2000 Projection*			*2010 Projection*		
Age Group	**Race**	**Total**	**Male**	**Female**	**Total**	**Male**	**Female**	**Total**	**Male**	**Female**
0-04	total	70	38	32	48	31	17	55	36	19
	white-nonh	69	37	32	48	31	17	55	36	19
	all other	1	1	0	0	0	0	0	0	0
05-09	total	69	36	33	55	37	18	54	36	18
	white-nonh	69	36	33	55	37	18	54	36	18
	all other	0	0	0	0	0	0	0	0	0
10-14	total	62	26	36	72	40	32	50	33	17
	white-nonh	62	26	36	69	37	32	48	31	17
	all other	0	0	0	3	3	0	2	2	0
15-19	total	35	14	21	69	36	33	55	37	18
	white-nonh	35	14	21	69	36	33	55	37	18
	all other	0	0	0	0	0	0	0	0	0
20-24	total	22	14	8	62	26	36	72	40	32
	white-nonh	22	14	8	62	26	36	69	37	32
	all other	0	0	0	0	0	0	3	3	0
25-29	total	46	17	29	35	14	21	69	36	33
	white-nonh	45	17	28	35	14	21	69	36	33
	all other	1	0	1	0	0	0	0	0	0
30-34	total	76	42	34	22	14	8	62	26	36
	white-nonh	76	42	34	22	14	8	62	26	36
	all other	0	0	0	0	0	0	0	0	0
35-39	total	100	46	54	54	17	37	43	14	29
	white-nonh	100	46	54	45	17	28	35	14	21
	all other	0	0	0	9	0	9	8	0	8
40-44	total	90	49	41	75	41	34	22	14	8
	white-nonh	89	48	41	75	41	34	22	14	8
	all other	1	1	0	0	0	0	0	0	0
45-49	total	49	24	25	98	45	53	52	16	36
	white-nonh	49	24	25	98	45	53	43	16	27
	all other	0	0	0	0	0	0	9	0	9
50-54	total	23	11	12	87	47	40	72	39	33
	white-nonh	23	11	12	86	46	40	72	39	33
	all other	0	0	0	1	1	0	0	0	0
55-59	total	25	13	12	47	23	24	93	42	51
	white-nonh	25	13	12	47	23	24	93	42	51
	all other	0	0	0	0	0	0	0	0	0
60-64	total	22	13	9	21	10	11	82	44	38
	white-nonh	21	12	9	21	10	11	81	43	38
	all other	1	1	0	0	0	0	1	1	0
65-69	total	36	18	18	22	11	11	42	20	22
	white-nonh	35	17	18	22	11	11	42	20	22
	all other	1	1	0	0	0	0	0	0	0
70-74	total	17	7	10	18	10	8	18	8	10
	white-nonh	17	7	10	17	9	8	18	8	10
	all other	0	0	0	1	1	0	0	0	0
75-79	total	15	8	7	26	12	14	15	7	8
	white-nonh	15	8	7	25	11	14	15	7	8
	all other	0	0	0	1	1	0	0	0	0
80-84	total	10	7	3	11	4	7	12	7	5
	white-nonh	10	7	3	11	4	7	11	6	5
	all other	0	0	0	0	0	0	1	1	0
85+	total	3	1	2	41	6	35	63	13	50
	white-nonh	3	1	2	41	6	35	62	12	50
	all other	0	0	0	0	0	0	1	1	0
All Ages	total	770	384	386	863	424	439	931	468	463
	white-nonh	765	380	385	848	418	430	906	460	446
	all other	5	4	1	15	6	9	25	8	17

Fips : **25 005 005** **ACUSHNET** County: **Bristol** DPH/DOR Code :**3** DOE Code:**3** Mass. County Code : **3**

		1990 Census Count			*2000 Projection*			*2010 Projection*		
Age Group	**Race**	**Total**	**Male**	**Female**	**Total**	**Male**	**Female**	**Total**	**Male**	**Female**
0-04	total	526	273	253	513	215	298	606	332	274
	white-nonh	512	265	247	506	209	297	467	194	273
	all other	14	8	6	7	6	1	139	138	1
05-09	total	633	327	306	624	261	363	634	291	343
	white-nonh	626	324	302	618	256	362	584	242	342
	all other	7	3	4	6	5	1	50	49	1
10-14	total	662	329	333	631	326	305	620	270	350
	white-nonh	650	322	328	618	318	300	612	263	349
	all other	12	7	5	13	8	5	8	7	1
15-19	total	686	343	343	706	366	340	696	300	396
	white-nonh	672	333	339	699	363	336	690	295	395
	all other	14	10	4	7	3	4	6	5	1
20-24	total	574	309	265	565	280	285	537	278	259
	white-nonh	569	308	261	551	275	276	525	272	253
	all other	5	1	4	14	5	9	12	6	6
25-29	total	619	304	315	568	269	299	575	280	295
	white-nonh	610	300	310	554	259	295	568	277	291
	all other	9	4	5	14	10	4	7	3	4
30-34	total	771	387	384	647	335	312	638	306	332
	white-nonh	755	378	377	643	334	309	625	301	324
	all other	16	9	7	4	1	3	13	5	8
35-39	total	734	332	402	704	335	369	654	301	353
	white-nonh	725	327	398	695	331	364	640	291	349
	all other	9	5	4	9	4	5	14	10	4
40-44	total	805	407	398	834	420	414	713	369	344
	white-nonh	795	402	393	819	411	408	709	368	341
	all other	10	5	5	15	9	6	4	1	3
45-49	total	683	328	355	737	333	404	707	336	371
	white-nonh	674	323	351	727	327	400	697	331	366
	all other	9	5	4	10	6	4	10	5	5
50-54	total	521	270	251	807	412	395	834	423	411
	white-nonh	515	265	250	799	408	391	821	416	405
	all other	6	5	1	8	4	4	13	7	6
55-59	total	438	209	229	658	313	345	708	317	391
	white-nonh	434	209	225	649	308	341	698	311	387
	all other	4	0	4	9	5	4	10	6	4
60-64	total	535	258	277	487	246	241	744	373	371
	white-nonh	531	256	275	483	243	240	737	370	367
	all other	4	2	2	4	3	1	7	3	4
65-69	total	508	242	266	384	179	205	574	264	310
	white-nonh	502	240	262	381	179	202	567	261	306
	all other	6	2	4	3	0	3	7	3	4
70-74	total	359	158	201	436	205	231	398	197	201
	white-nonh	357	157	200	427	197	230	389	188	201
	all other	2	1	1	9	8	1	9	9	0
75-79	total	279	110	169	378	167	211	290	126	164
	white-nonh	279	110	169	365	162	203	280	123	157
	all other	0	0	0	13	5	8	10	3	7
80-84	total	114	36	78	245	92	153	289	117	172
	white-nonh	113	36	77	213	79	134	249	97	152
	all other	1	0	1	32	13	19	40	20	20
85+	total	107	30	77	218	91	127	339	149	190
	white-nonh	106	30	76	182	56	126	255	86	169
	all other	1	0	1	36	35	1	84	63	21
All Ages	total	9,554	4,652	4,902	10,142	4,845	5,297	10,556	5,029	5,527
	white-nonh	9,425	4,585	4,840	9,929	4,715	5,214	10,113	4,686	5,427
	all other	129	67	62	213	130	83	443	343	100

Fips : **25 005 010** **ATTLEBORO** County: **Bristol** DPH/DOR Code : **16** DOE Code: **16** Mass. County Code : **3**

		1990 Census Count			*2000 Projection*			*2010 Projection*		
Age Group	**Race**	**Total**	**Male**	**Female**	**Total**	**Male**	**Female**	**Total**	**Male**	**Female**
0-04	total	3,374	1,771	1,603	3,341	1,706	1,635	3,658	1,922	1,736
	white-nonh	3,068	1,610	1,458	2,865	1,431	1,434	2,537	1,268	1,269
	all other	306	161	145	476	275	201	1,121	654	467
05-09	total	2,744	1,433	1,311	3,642	1,814	1,828	3,415	1,732	1,683
	white-nonh	2,449	1,295	1,154	3,139	1,531	1,608	2,616	1,275	1,341
	all other	295	138	157	503	283	220	799	457	342
10-14	total	2,259	1,182	1,077	3,238	1,700	1,538	3,209	1,642	1,567
	white-nonh	2,052	1,064	988	2,906	1,517	1,389	2,712	1,347	1,365
	all other	207	118	89	332	183	149	497	295	202
15-19	total	2,343	1,189	1,154	2,754	1,439	1,315	3,626	1,809	1,817
	white-nonh	2,158	1,090	1,068	2,417	1,266	1,151	3,084	1,493	1,591
	all other	185	99	86	337	173	164	542	316	226
20-24	total	2,858	1,427	1,431	2,298	1,189	1,109	3,229	1,679	1,550
	white-nonh	2,607	1,290	1,317	1,969	994	975	2,776	1,419	1,357
	all other	251	137	114	329	195	134	453	260	193
25-29	total	3,924	1,956	1,968	2,696	1,325	1,371	3,098	1,567	1,531
	white-nonh	3,669	1,825	1,844	2,449	1,201	1,248	2,701	1,371	1,330
	all other	255	131	124	247	124	123	397	196	201
30-34	total	3,925	1,958	1,967	3,315	1,653	1,662	2,759	1,418	1,341
	white-nonh	3,655	1,833	1,822	2,993	1,483	1,510	2,361	1,191	1,170
	all other	270	125	145	322	170	152	398	227	171
35-39	total	2,967	1,549	1,418	3,986	2,045	1,941	2,789	1,425	1,364
	white-nonh	2,761	1,444	1,317	3,684	1,885	1,799	2,495	1,272	1,223
	all other	206	105	101	302	160	142	294	153	141
40-44	total	2,576	1,296	1,280	3,841	1,931	1,910	3,247	1,632	1,615
	white-nonh	2,438	1,219	1,219	3,588	1,804	1,784	2,943	1,461	1,482
	all other	138	77	61	253	127	126	304	171	133
45-49	total	2,018	989	1,029	2,868	1,499	1,369	3,851	1,977	1,874
	white-nonh	1,922	936	986	2,678	1,404	1,274	3,573	1,831	1,742
	all other	96	53	43	190	95	95	278	146	132
50-54	total	1,648	812	836	2,466	1,233	1,233	3,667	1,832	1,835
	white-nonh	1,565	775	790	2,334	1,160	1,174	3,432	1,714	1,718
	all other	83	37	46	132	73	59	235	118	117
55-59	total	1,512	701	811	1,881	911	970	2,662	1,376	1,286
	white-nonh	1,443	669	774	1,788	861	927	2,484	1,287	1,197
	all other	69	32	37	93	50	43	178	89	89
60-64	total	1,611	767	844	1,446	702	744	2,165	1,064	1,101
	white-nonh	1,569	739	830	1,381	668	713	2,061	1,000	1,061
	all other	42	28	14	65	34	31	104	64	40
65-69	total	1,466	624	842	1,271	566	705	1,577	732	845
	white-nonh	1,435	609	826	1,220	541	679	1,509	695	814
	all other	31	15	16	51	25	26	68	37	31
70-74	total	1,250	499	751	1,288	567	721	1,153	518	635
	white-nonh	1,233	491	742	1,260	551	709	1,108	498	610
	all other	17	8	9	28	16	12	45	20	25
75-79	total	872	295	577	1,090	411	679	946	375	571
	white-nonh	859	293	566	1,069	403	666	910	360	550
	all other	13	2	11	21	8	13	36	15	21
80-84	total	569	183	386	789	263	526	802	298	504
	white-nonh	561	181	380	780	259	521	787	290	497
	all other	8	2	6	9	4	5	15	8	7
85+	total	467	107	360	707	170	537	922	240	682
	white-nonh	462	105	357	676	161	515	877	226	651
	all other	5	2	3	31	9	22	45	14	31
All Ages	total	38,383	18,738	19,645	42,917	21,124	21,793	46,775	23,238	23,537
	white-nonh	35,906	17,468	18,438	39,196	19,120	20,076	40,966	19,998	20,968
	all other	2,477	1,270	1,207	3,721	2,004	1,717	5,809	3,240	2,569

Fips : **25 005 015** **BERKLEY** County: **Bristol** DPH/DOR Code :**27** DOE Code: **27** Mass. County Code : **3**

		1990 Census Count			*2000 Projection*			*2010 Projection*		
Age Group	**Race**	**Total**	**Male**	**Female**	**Total**	**Male**	**Female**	**Total**	**Male**	**Female**
0-04	total	401	193	208	484	253	231	612	350	262
	white-nonh	397	191	206	464	234	230	527	266	261
	all other	4	2	2	20	19	1	85	84	1
05-09	total	370	189	181	485	243	242	537	284	253
	white-nonh	363	184	179	480	239	241	502	250	252
	all other	7	5	2	5	4	1	35	34	1
10-14	total	367	181	186	464	225	239	545	283	262
	white-nonh	362	178	184	461	224	237	528	267	261
	all other	5	3	2	3	1	2	17	16	1
15-19	total	284	162	122	405	214	191	517	268	249
	white-nonh	283	162	121	397	209	188	512	264	248
	all other	1	0	1	8	5	3	5	4	1
20-24	total	237	113	124	357	170	187	444	208	236
	white-nonh	233	111	122	346	164	182	440	207	233
	all other	4	2	2	11	6	5	4	1	3
25-29	total	385	186	199	345	186	159	464	237	227
	white-nonh	383	186	197	344	186	158	456	232	224
	all other	2	0	2	1	0	1	8	5	3
30-34	total	479	220	259	381	184	197	500	240	260
	white-nonh	473	219	254	377	182	195	489	234	255
	all other	6	1	5	4	2	2	11	6	5
35-39	total	443	227	216	465	228	237	425	228	197
	white-nonh	434	221	213	463	228	235	424	228	196
	all other	9	6	3	2	0	2	1	0	1
40-44	total	342	170	172	527	245	282	430	209	221
	white-nonh	336	167	169	521	244	277	427	208	219
	all other	6	3	3	6	1	5	3	1	2
45-49	total	240	116	124	444	223	221	466	225	241
	white-nonh	238	115	123	437	218	219	464	225	239
	all other	2	1	1	7	5	2	2	0	2
50-54	total	166	92	74	349	175	174	528	247	281
	white-nonh	163	92	71	345	173	172	523	247	276
	all other	3	0	3	4	2	2	5	0	5
55-59	total	145	85	60	266	129	137	457	230	227
	white-nonh	141	82	59	239	119	120	425	216	209
	all other	4	3	1	27	10	17	32	14	18
60-64	total	129	63	66	190	83	107	349	154	195
	white-nonh	128	63	65	146	83	63	304	152	152
	all other	1	0	1	44	0	44	45	2	43
65-69	total	87	39	48	176	91	85	280	125	155
	white-nonh	87	39	48	119	63	56	200	90	110
	all other	0	0	0	57	28	29	80	35	45
70-74	total	69	31	38	122	50	72	179	64	115
	white-nonh	69	31	38	101	50	51	115	64	51
	all other	0	0	0	21	0	21	64	0	64
75-79	total	44	17	27	61	24	37	138	66	72
	white-nonh	44	17	27	61	24	37	81	38	43
	all other	0	0	0	0	0	0	57	28	29
80-84	total	27	8	19	80	29	51	119	38	81
	white-nonh	27	8	19	39	16	23	56	25	31
	all other	0	0	0	41	13	28	63	13	50
85+	total	22	9	13	98	30	68	215	66	149
	white-nonh	22	9	13	32	9	23	44	13	31
	all other	0	0	0	66	21	45	171	53	118
All Ages	total	4,237	2,101	2,136	5,699	2,782	2,917	7,205	3,522	3,683
	white-nonh	4,183	2,075	2,108	5,372	2,665	2,707	6,517	3,226	3,291
	all other	54	26	28	327	117	210	688	296	392

Fips : **25 005 020** **DARTMOUTH** County: **Bristol** DPH/DOR Code :**72** DOE Code:**72** Mass. County Code : **3**

		1990 Census Count			*2000 Projection*			*2010 Projection*		
Age Group	Race	Total	Male	Female	Total	Male	Female	Total	Male	Female
0-04	total	1,366	715	651	1,404	704	700	1,536	836	700
	white-nonh	1,317	691	626	1,353	661	692	1,320	645	675
	all other	49	24	25	51	43	8	216	191	25
05-09	total	1,675	880	795	1,551	794	757	1,645	871	774
	white-nonh	1,625	853	772	1,482	736	746	1,503	746	757
	all other	50	27	23	69	58	11	142	125	17
10-14	total	1,818	962	856	1,655	865	790	1,699	855	844
	white-nonh	1,768	930	838	1,603	835	768	1,641	806	835
	all other	50	32	18	52	30	22	58	49	9
15-19	total	2,793	1,367	1,426	2,864	1,381	1,483	2,737	1,293	1,444
	white-nonh	2,707	1,322	1,385	2,781	1,340	1,441	2,637	1,223	1,414
	all other	86	45	41	83	41	42	100	70	30
20-24	total	2,432	1,232	1,200	2,411	1,234	1,177	2,250	1,142	1,108
	white-nonh	2,323	1,171	1,152	2,316	1,175	1,141	2,153	1,084	1,069
	all other	109	61	48	95	59	36	97	58	39
25-29	total	1,383	710	673	1,505	761	744	1,539	771	768
	white-nonh	1,340	682	658	1,472	745	727	1,503	755	748
	all other	43	28	15	33	16	17	36	16	20
30-34	total	1,772	833	939	2,032	972	1,060	2,017	976	1,041
	white-nonh	1,730	810	920	1,979	945	1,034	1,977	950	1,027
	all other	42	23	19	53	27	26	40	26	14
35-39	total	2,061	979	1,082	1,665	834	831	1,788	886	902
	white-nonh	2,014	955	1,059	1,621	806	815	1,752	869	883
	all other	47	24	23	44	28	16	36	17	19
40-44	total	2,164	1,042	1,122	1,942	912	1,030	2,194	1,045	1,149
	white-nonh	2,114	1,019	1,095	1,905	891	1,014	2,151	1,023	1,128
	all other	50	23	27	37	21	16	43	22	21
45-49	total	1,743	872	871	2,130	1,020	1,110	1,744	880	864
	white-nonh	1,701	849	852	2,091	999	1,092	1,706	855	851
	all other	42	23	19	39	21	18	38	25	13
50-54	total	1,251	631	620	2,109	1,015	1,094	1,895	889	1,006
	white-nonh	1,220	615	605	2,070	997	1,073	1,868	874	994
	all other	31	16	15	39	18	21	27	15	12
55-59	total	1,174	584	590	1,671	827	844	2,039	966	1,073
	white-nonh	1,143	570	573	1,637	808	829	2,007	948	1,059
	all other	31	14	17	34	19	15	32	18	14
60-64	total	1,333	620	713	1,170	579	591	1,952	921	1,031
	white-nonh	1,308	607	701	1,147	568	579	1,924	909	1,015
	all other	25	13	12	23	11	12	28	12	16
65-69	total	1,354	584	770	1,043	488	555	1,475	689	786
	white-nonh	1,331	572	759	1,021	477	544	1,452	675	777
	all other	23	12	11	22	11	11	23	14	9
70-74	total	1,196	491	705	1,123	488	635	988	457	531
	white-nonh	1,181	482	699	1,104	476	628	971	447	524
	all other	15	9	6	19	12	7	17	10	7
75-79	total	877	343	534	1,042	394	648	811	332	479
	white-nonh	867	337	530	1,027	387	640	797	326	471
	all other	10	6	4	15	7	8	14	6	8
80-84	total	481	155	326	760	264	496	705	259	446
	white-nonh	474	152	322	749	259	490	692	252	440
	all other	7	3	4	11	5	6	13	7	6
85+	total	371	97	274	675	200	475	895	260	635
	white-nonh	363	95	268	646	182	464	852	234	618
	all other	8	2	6	29	18	11	43	26	17
All Ages	total	27,244	13,097	14,147	28,752	13,732	15,020	29,909	14,328	15,581
	white-nonh	26,526	12,712	13,814	28,004	13,287	14,717	28,906	13,621	15,285
	all other	718	385	333	748	445	303	1,003	707	296

Fips : **25 005 025** **DIGHTON** County: **Bristol** DPH/DOR Code :**76** DOE Code: **76** Mass. County Code : **3**

		1990 Census Count			*2000 Projection*			*2010 Projection*		
Age Group	Race	Total	Male	Female	Total	Male	Female	Total	Male	Female
0-04	total	370	210	160	301	165	136	326	148	178
	white-nonh	359	202	157	288	162	126	257	145	112
	all other	11	8	3	13	3	10	69	3	66
05-09	total	396	213	183	365	202	163	387	184	203
	white-nonh	389	208	181	357	201	156	325	183	142
	all other	7	5	2	8	1	7	62	1	61
10-14	total	419	209	210	425	238	187	357	193	164
	white-nonh	413	206	207	414	229	185	343	189	154
	all other	6	3	3	11	9	2	14	4	10
15-19	total	393	210	183	384	204	180	356	195	161
	white-nonh	387	205	182	377	200	177	348	194	154
	all other	6	5	1	7	4	3	8	1	7
20-24	total	387	230	157	357	190	167	365	217	148
	white-nonh	386	229	157	347	184	163	351	205	146
	all other	1	1	0	10	6	4	14	12	2
25-29	total	365	178	187	325	155	170	318	151	167
	white-nonh	358	172	186	319	150	169	311	147	164
	all other	7	6	1	6	5	1	7	4	3
30-34	total	479	222	257	435	253	182	405	213	192
	white-nonh	469	218	251	434	252	182	395	207	188
	all other	10	4	6	1	1	0	10	6	4
35-39	total	421	200	221	398	189	209	358	166	192
	white-nonh	412	196	216	391	183	208	352	161	191
	all other	9	4	5	7	6	1	6	5	1
40-44	total	503	249	254	495	236	259	452	266	186
	white-nonh	489	239	250	483	230	253	449	263	186
	all other	14	10	4	12	6	6	3	3	0
45-49	total	392	210	182	401	194	207	377	183	194
	white-nonh	385	208	177	393	191	202	371	178	193
	all other	7	2	5	8	3	5	6	5	1
50-54	total	269	137	132	475	240	235	470	229	241
	white-nonh	265	136	129	464	232	232	459	224	235
	all other	4	1	3	11	8	3	11	5	6
55-59	total	234	114	120	359	185	174	369	172	197
	white-nonh	230	112	118	352	183	169	361	169	192
	all other	4	2	2	7	2	5	8	3	5
60-64	total	250	121	129	250	129	121	435	220	215
	white-nonh	248	120	128	247	128	119	425	213	212
	all other	2	1	1	3	1	2	10	7	3
65-69	total	237	117	120	202	95	107	306	153	153
	white-nonh	234	115	119	198	93	105	301	152	149
	all other	3	2	1	4	2	2	5	1	4
70-74	total	212	83	129	203	92	111	203	99	104
	white-nonh	208	81	127	201	91	110	200	98	102
	all other	4	2	2	2	1	1	3	1	2
75-79	total	124	53	71	168	77	91	145	64	81
	white-nonh	122	53	69	166	76	90	142	63	79
	all other	2	0	2	2	1	1	3	1	2
80-84	total	104	39	65	150	53	97	141	57	84
	white-nonh	101	38	63	136	47	89	129	52	77
	all other	3	1	2	14	6	8	12	5	7
85+	total	76	18	58	118	42	76	168	62	106
	white-nonh	76	18	58	100	29	71	132	39	93
	all other	0	0	0	18	13	5	36	23	13
All Ages	total	5,631	2,813	2,818	5,811	2,939	2,872	5,938	2,972	2,966
	white-nonh	5,531	2,756	2,775	5,667	2,861	2,806	5,651	2,882	2,769
	all other	100	57	43	144	78	66	287	90	197

Fips : **25 005 030** **EASTON** County: **Bristol** DPH/DOR Code :**88** DOE Code: **88** Mass. County Code : **3**

		1990 Census Count			*2000 Projection*			*2010 Projection*		
Age Group	**Race**	**Total**	**Male**	**Female**	**Total**	**Male**	**Female**	**Total**	**Male**	**Female**
0-04	total	1,340	700	640	1,341	708	633	1,473	767	706
	white-nonh	1,273	663	610	1,272	673	599	1,210	640	570
	all other	67	37	30	69	35	34	263	127	136
05-09	total	1,343	673	670	1,479	756	723	1,534	772	762
	white-nonh	1,281	641	640	1,407	726	681	1,380	711	669
	all other	62	32	30	72	30	42	154	61	93
10-14	total	1,292	655	637	1,454	756	698	1,455	763	692
	white-nonh	1,230	625	605	1,375	713	662	1,374	722	652
	all other	62	30	32	79	43	36	81	41	40
15-19	total	1,912	887	1,025	1,950	896	1,054	2,085	978	1,107
	white-nonh	1,842	856	986	1,868	859	1,009	1,993	943	1,050
	all other	70	31	39	82	37	45	92	35	57
20-24	total	1,914	900	1,014	1,696	777	919	1,848	870	978
	white-nonh	1,871	879	992	1,638	748	890	1,775	830	945
	all other	43	21	22	58	29	29	73	40	33
25-29	total	1,407	670	737	1,375	635	740	1,415	650	765
	white-nonh	1,361	647	714	1,304	604	700	1,333	614	719
	all other	46	23	23	71	31	40	82	36	46
30-34	total	1,620	756	864	1,732	788	944	1,543	684	859
	white-nonh	1,566	734	832	1,682	765	917	1,481	654	827
	all other	54	22	32	50	23	27	62	30	32
35-39	total	1,814	886	928	1,707	819	888	1,673	783	890
	white-nonh	1,749	858	891	1,647	790	857	1,590	747	843
	all other	65	28	37	60	29	31	83	36	47
40-44	total	1,798	864	934	1,708	785	923	1,821	817	1,004
	white-nonh	1,723	830	893	1,637	756	881	1,753	787	966
	all other	75	34	41	71	29	42	68	30	38
45-49	total	1,348	688	660	1,801	871	930	1,697	806	891
	white-nonh	1,305	662	643	1,736	843	893	1,637	777	860
	all other	43	26	17	65	28	37	60	29	31
50-54	total	887	442	445	1,768	854	914	1,683	778	905
	white-nonh	858	426	432	1,697	821	876	1,614	749	865
	all other	29	16	13	71	33	38	69	29	40
55-59	total	810	419	391	1,261	639	622	1,684	806	878
	white-nonh	787	407	380	1,227	619	608	1,630	784	846
	all other	23	12	11	34	20	14	54	22	32
60-64	total	696	364	332	811	399	412	1,604	763	841
	white-nonh	686	360	326	791	388	403	1,553	739	814
	all other	10	4	6	20	11	9	51	24	27
65-69	total	521	230	291	670	329	341	1,043	501	542
	white-nonh	513	226	287	651	320	331	1,016	487	529
	all other	8	4	4	19	9	10	27	14	13
70-74	total	418	164	254	554	259	295	651	287	364
	white-nonh	416	164	252	547	256	291	634	277	357
	all other	2	0	2	7	3	4	17	10	7
75-79	total	307	113	194	397	156	241	499	219	280
	white-nonh	304	111	193	389	151	238	482	211	271
	all other	3	2	1	8	5	3	17	8	9
80-84	total	195	58	137	252	83	169	326	131	195
	white-nonh	193	58	135	249	81	168	320	127	193
	all other	2	0	2	3	2	1	6	4	2
85+	total	185	38	147	308	97	211	402	135	267
	white-nonh	181	38	143	253	60	193	322	81	241
	all other	4	0	4	55	37	18	80	54	26
All Ages	total	19,807	9,507	10,300	22,264	10,607	11,657	24,436	11,510	12,926
	white-nonh	19,139	9,185	9,954	21,370	10,173	11,197	23,097	10,880	12,217
	all other	668	322	346	894	434	460	1,339	630	709

Fips : **25 005 035** **FAIRHAVEN** County: **Bristol** DPH/DOR Code :**94** DOE Code: **94** Mass. County Code : **3**

		1990 Census Count			*2000 Projection*			*2010 Projection*		
Age Group	**Race**	**Total**	**Male**	**Female**	**Total**	**Male**	**Female**	**Total**	**Male**	**Female**
0-04	total	954	477	477	998	500	498	1,002	477	525
	white-nonh	928	464	464	978	494	484	859	433	426
	all other	26	13	13	20	6	14	143	44	99
05-09	total	979	518	461	1,113	568	545	1,012	509	503
	white-nonh	949	500	449	1,083	555	528	932	478	454
	all other	30	18	12	30	13	17	80	31	49
10-14	total	1,003	530	473	1,004	506	498	1,049	531	518
	white-nonh	969	513	456	978	495	483	1,027	525	502
	all other	34	17	17	26	11	15	22	6	16
15-19	total	995	511	484	1,000	517	483	1,132	566	566
	white-nonh	970	499	471	969	500	469	1,101	554	547
	all other	25	12	13	31	17	14	31	12	19
20-24	total	957	492	465	909	481	428	913	461	452
	white-nonh	934	480	454	878	465	413	889	451	438
	all other	23	12	11	31	16	15	24	10	14
25-29	total	1,219	605	614	932	453	479	932	456	476
	white-nonh	1,198	592	606	917	446	471	913	445	468
	all other	21	13	8	15	7	8	19	11	8
30-34	total	1,299	628	671	1,019	501	518	966	487	479
	white-nonh	1,277	621	656	1,003	494	509	947	479	468
	all other	22	7	15	16	7	9	19	8	11
35-39	total	1,270	631	639	1,255	632	623	974	484	490
	white-nonh	1,234	611	623	1,234	618	616	959	476	483
	all other	36	20	16	21	14	7	15	8	7
40-44	total	1,153	565	588	1,307	630	677	1,033	506	527
	white-nonh	1,135	559	576	1,288	624	664	1,019	500	519
	all other	18	6	12	19	6	13	14	6	8
45-49	total	892	435	457	1,250	621	629	1,239	624	615
	white-nonh	881	429	452	1,223	606	617	1,223	613	610
	all other	11	6	5	27	15	12	16	11	5
50-54	total	782	398	384	1,142	556	586	1,290	618	672
	white-nonh	767	389	378	1,129	552	577	1,276	613	663
	all other	15	9	6	13	4	9	14	5	9
55-59	total	740	340	400	865	410	455	1,197	580	617
	white-nonh	727	337	390	856	405	451	1,178	568	610
	all other	13	3	10	9	5	4	19	12	7
60-64	total	845	382	463	710	355	355	1,032	496	536
	white-nonh	829	373	456	699	348	351	1,023	492	531
	all other	16	9	7	11	7	4	9	4	5
65-69	total	927	411	516	674	295	379	783	351	432
	white-nonh	918	406	512	665	292	373	777	348	429
	all other	9	5	4	9	3	6	6	3	3
70-74	total	786	315	471	728	303	425	616	282	334
	white-nonh	778	312	466	719	298	421	610	279	331
	all other	8	3	5	9	5	4	6	3	3
75-79	total	647	230	417	711	285	426	524	207	317
	white-nonh	642	228	414	706	283	423	520	206	314
	all other	5	2	3	5	2	3	4	1	3
80-84	total	347	105	242	514	172	342	476	166	310
	white-nonh	346	105	241	511	171	340	472	164	308
	all other	1	0	1	3	1	2	4	2	2
85+	total	337	83	254	544	142	402	668	187	481
	white-nonh	334	83	251	509	125	384	620	163	457
	all other	3	0	3	35	17	18	48	24	24
All Ages	total	16,132	7,656	8,476	16,675	7,927	8,748	16,838	7,988	8,850
	white-nonh	15,816	7,501	8,315	16,345	7,771	8,574	16,345	7,787	8,558
	all other	316	155	161	330	156	174	493	201	292

Fips : **25 005 040** **FALL RIVER** County: **Bristol** DPH/DOR Code :**95** DOE Code: **95** Mass. County Code : **3**

		1990 Census Count			*2000 Projection*			*2010 Projection*		
Age Group	**Race**	**Total**	**Male**	**Female**	**Total**	**Male**	**Female**	**Total**	**Male**	**Female**
0-04	total	7,069	3,611	3,458	7,149	3,581	3,568	7,330	3,655	3,675
	white-nonh	6,579	3,357	3,222	6,501	3,257	3,244	5,579	2,795	2,784
	all other	490	254	236	648	324	324	1,751	860	891
05-09	total	6,231	3,147	3,084	7,028	3,429	3,599	6,661	3,251	3,410
	white-nonh	5,765	2,888	2,877	6,359	3,090	3,269	5,532	2,688	2,844
	all other	466	259	207	669	339	330	1,129	563	566
10-14	total	5,687	2,899	2,788	6,696	3,433	3,263	6,785	3,410	3,375
	white-nonh	5,338	2,723	2,615	6,179	3,164	3,015	6,110	3,071	3,039
	all other	349	176	173	517	269	248	675	339	336
15-19	total	6,320	3,123	3,197	6,076	2,984	3,092	6,850	3,253	3,597
	white-nonh	6,018	2,966	3,052	5,597	2,723	2,874	6,175	2,913	3,262
	all other	302	157	145	479	261	218	675	340	335
20-24	total	7,848	3,681	4,167	6,311	2,952	3,359	7,306	3,472	3,834
	white-nonh	7,533	3,534	3,999	5,899	2,756	3,143	6,729	3,186	3,543
	all other	315	147	168	412	196	216	577	286	291
25-29	total	8,268	4,010	4,258	6,659	3,238	3,421	6,414	3,098	3,316
	white-nonh	7,880	3,821	4,059	6,316	3,060	3,256	5,898	2,819	3,079
	all other	388	189	199	343	178	165	516	279	237
30-34	total	7,303	3,522	3,781	7,178	3,485	3,693	5,802	2,804	2,998
	white-nonh	6,973	3,368	3,605	6,858	3,340	3,518	5,392	2,615	2,777
	all other	330	154	176	320	145	175	410	189	221
35-39	total	5,860	2,859	3,001	7,480	3,617	3,863	6,033	2,923	3,110
	white-nonh	5,607	2,736	2,871	7,123	3,447	3,676	5,718	2,763	2,955
	all other	253	123	130	357	170	187	315	160	155
40-44	total	5,256	2,573	2,683	6,957	3,370	3,587	6,844	3,337	3,507
	white-nonh	5,071	2,478	2,593	6,663	3,240	3,423	6,559	3,215	3,344
	all other	185	95	90	294	130	164	285	122	163
45-49	total	4,425	2,117	2,308	5,689	2,755	2,934	7,246	3,478	3,768
	white-nonh	4,280	2,043	2,237	5,452	2,640	2,812	6,914	3,320	3,594
	all other	145	74	71	237	115	122	332	158	174
50-54	total	3,589	1,656	1,933	5,107	2,498	2,609	6,726	3,254	3,472
	white-nonh	3,484	1,601	1,883	4,951	2,417	2,534	6,484	3,148	3,336
	all other	105	55	50	156	81	75	242	106	136
55-59	total	3,731	1,681	2,050	4,201	1,999	2,202	5,384	2,588	2,796
	white-nonh	3,612	1,631	1,981	4,073	1,939	2,134	5,177	2,495	2,682
	all other	119	50	69	128	60	68	207	93	114
60-64	total	4,455	1,959	2,496	3,347	1,522	1,825	4,736	2,282	2,454
	white-nonh	4,355	1,909	2,446	3,259	1,469	1,790	4,607	2,206	2,401
	all other	100	50	50	88	53	35	129	76	53
65-69	total	4,973	2,056	2,917	3,273	1,414	1,859	3,680	1,681	1,999
	white-nonh	4,893	2,014	2,879	3,199	1,381	1,818	3,600	1,642	1,958
	all other	80	42	38	74	33	41	80	39	41
70-74	total	4,286	1,726	2,560	3,619	1,516	2,103	2,724	1,180	1,544
	white-nonh	4,215	1,692	2,523	3,560	1,487	2,073	2,672	1,150	1,522
	all other	71	34	37	59	29	30	52	30	22
75-79	total	3,426	1,202	2,224	3,583	1,337	2,246	2,348	922	1,426
	white-nonh	3,392	1,187	2,205	3,546	1,316	2,230	2,314	905	1,409
	all other	34	15	19	37	21	16	34	17	17
80-84	total	2,163	643	1,520	2,624	884	1,740	2,196	772	1,424
	white-nonh	2,132	633	1,499	2,592	872	1,720	2,169	761	1,408
	all other	31	10	21	32	12	20	27	11	16
85+	total	1,813	407	1,406	2,575	625	1,950	2,923	753	2,170
	white-nonh	1,801	401	1,400	2,550	616	1,934	2,894	740	2,154
	all other	12	6	6	25	9	16	29	13	16
All Ages	total	92,703	42,872	49,831	95,552	44,639	50,913	97,988	46,113	51,875
	white-nonh	88,928	40,982	47,946	90,677	42,214	48,463	90,523	42,432	48,091
	all other	3,775	1,890	1,885	4,875	2,425	2,450	7,465	3,681	3,784

Fips : **25 005 045** **FREETOWN** County: **Bristol** DPH/DOR Code : **102** DOE Code: **102** Mass. County Code : **3**

		1990 Census Count			*2000 Projection*			*2010 Projection*		
Age Group	**Race**	**Total**	**Male**	**Female**	**Total**	**Male**	**Female**	**Total**	**Male**	**Female**
0-04	total	508	263	245	451	211	240	595	209	386
	white-nonh	499	256	243	445	210	235	441	208	233
	all other	9	7	2	6	1	5	154	1	153
05-09	total	676	332	344	538	258	280	607	263	344
	white-nonh	667	327	340	532	256	276	542	261	281
	all other	9	5	4	6	2	4	65	2	63
10-14	total	743	382	361	608	309	299	555	259	296
	white-nonh	719	373	346	598	301	297	546	256	290
	all other	24	9	15	10	8	2	9	3	6
15-19	total	778	419	359	740	369	371	605	296	309
	white-nonh	759	407	352	729	362	367	597	292	305
	all other	19	12	7	11	7	4	8	4	4
20-24	total	594	319	275	659	345	314	539	280	259
	white-nonh	582	315	267	640	339	301	531	274	257
	all other	12	4	8	19	6	13	8	6	2
25-29	total	505	270	235	669	373	296	636	329	307
	white-nonh	496	265	231	657	365	292	631	326	305
	all other	9	5	4	12	8	4	5	3	2
30-34	total	707	331	376	745	381	364	811	407	404
	white-nonh	703	328	375	735	376	359	793	400	393
	all other	4	3	1	10	5	5	18	7	11
35-39	total	890	406	484	622	322	300	785	425	360
	white-nonh	873	400	473	615	319	296	774	418	356
	all other	17	6	11	7	3	4	11	7	4
40-44	total	875	426	449	746	342	404	783	390	393
	white-nonh	863	420	443	742	339	403	774	386	388
	all other	12	6	6	4	3	1	9	4	5
45-49	total	601	309	292	874	391	483	618	315	303
	white-nonh	589	304	285	859	385	474	611	312	299
	all other	12	5	7	15	6	9	7	3	4
50-54	total	402	228	174	884	433	451	762	353	409
	white-nonh	392	221	171	873	427	446	756	349	407
	all other	10	7	3	11	6	5	6	4	2
55-59	total	299	143	156	574	300	274	830	377	453
	white-nonh	295	140	155	565	296	269	818	372	446
	all other	4	3	1	9	4	5	12	5	7
60-64	total	287	153	134	363	204	159	796	387	409
	white-nonh	277	148	129	355	200	155	786	383	403
	all other	10	5	5	8	4	4	10	4	6
65-69	total	243	104	139	254	120	134	484	248	236
	white-nonh	239	101	138	251	118	133	477	245	232
	all other	4	3	1	3	2	1	7	3	4
70-74	total	184	79	105	235	116	119	295	155	140
	white-nonh	183	78	105	229	113	116	290	152	138
	all other	1	1	0	6	3	3	5	3	2
75-79	total	114	48	66	184	70	114	190	80	110
	white-nonh	114	48	66	177	64	113	183	74	109
	all other	0	0	0	7	6	1	7	6	1
80-84	total	79	29	50	145	53	92	173	71	102
	white-nonh	79	29	50	112	40	72	135	56	79
	all other	0	0	0	33	13	20	38	15	23
85+	total	37	11	26	142	44	98	241	74	167
	white-nonh	37	11	26	81	26	55	128	35	93
	all other	0	0	0	61	18	43	113	39	74
All Ages	total	8,522	4,252	4,270	9,433	4,641	4,792	10,305	4,918	5,387
	white-nonh	8,366	4,171	4,195	9,195	4,536	4,659	9,813	4,799	5,014
	all other	156	81	75	238	105	133	492	119	373

Fips : **25 005 050** **MANSFIELD** County: **Bristol** DPH/DOR Code :**167** DOE Code: **167** Mass. County Code : **3**

		1990 Census Count			*2000 Projection*			*2010 Projection*		
Age Group	**Race**	**Total**	**Male**	**Female**	**Total**	**Male**	**Female**	**Total**	**Male**	**Female**
0-04	total	1,514	780	734	1,581	832	749	1,752	898	854
	white-nonh	1,439	742	697	1,465	778	687	1,364	724	640
	all other	75	38	37	116	54	62	388	174	214
05-09	total	1,287	662	625	1,762	928	834	1,681	870	811
	white-nonh	1,200	623	577	1,640	879	761	1,432	767	665
	all other	87	39	48	122	49	73	249	103	146
10-14	total	1,109	555	554	1,573	795	778	1,637	845	792
	white-nonh	1,053	531	522	1,487	756	731	1,511	790	721
	all other	56	24	32	86	39	47	126	55	71
15-19	total	1,048	535	513	1,220	626	594	1,657	873	784
	white-nonh	1,013	515	498	1,132	585	547	1,536	822	714
	all other	35	20	15	88	41	47	121	51	70
20-24	total	1,180	580	600	1,032	505	527	1,453	724	729
	white-nonh	1,134	562	572	954	475	479	1,351	679	672
	all other	46	18	28	78	30	48	102	45	57
25-29	total	1,743	853	890	1,276	636	640	1,444	723	721
	white-nonh	1,684	830	854	1,227	614	613	1,344	682	662
	all other	59	23	36	49	22	27	100	41	59
30-34	total	1,945	957	988	1,591	786	805	1,444	712	732
	white-nonh	1,879	930	949	1,526	759	767	1,348	674	674
	all other	66	27	39	65	27	38	96	38	58
35-39	total	1,599	821	778	1,910	950	960	1,448	736	712
	white-nonh	1,528	784	744	1,832	917	915	1,380	704	676
	all other	71	37	34	78	33	45	68	32	36
40-44	total	1,411	672	739	1,962	962	1,000	1,617	797	820
	white-nonh	1,347	642	705	1,881	927	954	1,536	762	774
	all other	64	30	34	81	35	46	81	35	46
45-49	total	961	504	457	1,499	775	724	1,784	896	888
	white-nonh	934	491	443	1,432	741	691	1,711	866	845
	all other	27	13	14	67	34	33	73	30	43
50-54	total	660	351	309	1,323	622	701	1,836	891	945
	white-nonh	644	343	301	1,272	596	676	1,773	860	913
	all other	16	8	8	51	26	25	63	31	32
55-59	total	473	249	224	863	454	409	1,344	697	647
	white-nonh	465	245	220	841	445	396	1,288	671	617
	all other	8	4	4	22	9	13	56	26	30
60-64	total	467	215	252	574	299	275	1,149	528	621
	white-nonh	454	210	244	561	292	269	1,105	506	599
	all other	13	5	8	13	7	6	44	22	22
65-69	total	381	169	212	383	189	194	699	348	351
	white-nonh	376	167	209	377	186	191	682	340	342
	all other	5	2	3	6	3	3	17	8	9
70-74	total	321	128	193	366	155	211	446	215	231
	white-nonh	316	124	192	356	151	205	436	210	226
	all other	5	4	1	10	4	6	10	5	5
75-79	total	257	89	168	267	104	163	268	118	150
	white-nonh	257	89	168	264	103	161	263	115	148
	all other	0	0	0	3	1	2	5	3	2
80-84	total	122	47	75	215	94	121	239	107	132
	white-nonh	120	46	74	187	67	120	208	81	127
	all other	2	1	1	28	27	1	31	26	5
85+	total	90	25	65	200	71	129	265	108	157
	white-nonh	87	24	63	173	45	128	211	56	155
	all other	3	1	2	27	26	1	54	52	2
All Ages	total	16,568	8,192	8,376	19,597	9,783	9,814	22,163	11,086	11,077
	white-nonh	15,930	7,898	8,032	18,607	9,316	9,291	20,479	10,309	10,170
	all other	638	294	344	990	467	523	1,684	777	907

Fips : **25 005 055** **NEW BEDFORD** County: **Bristol** DPH/DOR Code :**201** DOE Code: **201** Mass. County Code : **3**

		1990 Census Count			*2000 Projection*			*2010 Projection*		
Age Group	**Race**	**Total**	**Male**	**Female**	**Total**	**Male**	**Female**	**Total**	**Male**	**Female**
0-04	total	7,692	3,915	3,777	7,615	3,944	3,671	8,448	4,350	4,098
	white-nonh	6,255	3,180	3,075	5,496	2,878	2,618	4,954	2,593	2,361
	all other	1,437	735	702	2,119	1,066	1,053	3,494	1,757	1,737
05-09	total	6,827	3,517	3,310	7,725	3,996	3,729	7,674	3,955	3,719
	white-nonh	5,585	2,885	2,700	5,309	2,793	2,516	4,805	2,528	2,277
	all other	1,242	632	610	2,416	1,203	1,213	2,869	1,427	1,442
10-14	total	6,583	3,364	3,219	7,552	3,832	3,720	7,443	3,844	3,599
	white-nonh	5,416	2,764	2,652	6,189	3,125	3,064	5,440	2,829	2,611
	all other	1,167	600	567	1,363	707	656	2,003	1,015	988
15-19	total	6,829	3,382	3,447	6,924	3,509	3,415	7,706	3,922	3,784
	white-nonh	5,775	2,849	2,926	5,807	2,952	2,855	5,531	2,860	2,671
	all other	1,054	533	521	1,117	557	560	2,175	1,062	1,113
20-24	total	7,850	3,831	4,019	7,323	3,603	3,720	8,262	4,051	4,211
	white-nonh	6,851	3,338	3,513	6,304	3,095	3,209	7,075	3,454	3,621
	all other	999	493	506	1,019	508	511	1,187	597	590
25-29	total	8,597	4,228	4,369	6,963	3,400	3,563	7,048	3,523	3,525
	white-nonh	7,560	3,753	3,807	6,145	3,008	3,137	6,177	3,110	3,067
	all other	1,037	475	562	818	392	426	871	413	458
30-34	total	7,913	3,895	4,018	7,161	3,538	3,623	6,680	3,329	3,351
	white-nonh	6,913	3,421	3,492	6,303	3,099	3,204	5,804	2,876	2,928
	all other	1,000	474	526	858	439	419	876	453	423
35-39	total	6,682	3,281	3,401	8,136	4,029	4,107	6,599	3,245	3,354
	white-nonh	5,863	2,893	2,970	7,232	3,617	3,615	5,885	2,905	2,980
	all other	819	388	431	904	412	492	714	340	374
40-44	total	5,922	2,829	3,093	7,630	3,721	3,909	6,914	3,378	3,536
	white-nonh	5,309	2,550	2,759	6,800	3,333	3,467	6,203	3,019	3,184
	all other	613	279	334	830	388	442	711	359	352
45-49	total	4,633	2,181	2,452	6,500	3,201	3,299	7,900	3,924	3,976
	white-nonh	4,177	1,968	2,209	5,842	2,881	2,961	7,177	3,585	3,592
	all other	456	213	243	658	320	338	723	339	384
50-54	total	4,012	1,865	2,147	5,750	2,723	3,027	7,377	3,569	3,808
	white-nonh	3,630	1,682	1,948	5,234	2,478	2,756	6,677	3,229	3,448
	all other	382	183	199	516	245	271	700	340	360
55-59	total	4,197	1,912	2,285	4,426	2,070	2,356	6,155	3,003	3,152
	white-nonh	3,855	1,764	2,091	4,083	1,912	2,171	5,662	2,768	2,894
	all other	342	148	194	343	158	185	493	235	258
60-64	total	4,921	2,224	2,697	3,726	1,703	2,023	5,307	2,471	2,836
	white-nonh	4,615	2,089	2,526	3,435	1,563	1,872	4,912	2,281	2,631
	all other	306	135	171	291	140	151	395	190	205
65-69	total	5,211	2,167	3,044	3,693	1,624	2,069	3,896	1,757	2,139
	white-nonh	4,911	2,047	2,864	3,449	1,519	1,930	3,652	1,646	2,006
	all other	300	120	180	244	105	139	244	111	133
70-74	total	4,429	1,773	2,656	3,959	1,700	2,259	3,003	1,307	1,696
	white-nonh	4,217	1,677	2,540	3,763	1,611	2,152	2,814	1,212	1,602
	all other	212	96	116	196	89	107	189	95	94
75-79	total	3,439	1,308	2,131	3,737	1,407	2,330	2,633	1,052	1,581
	white-nonh	3,285	1,246	2,039	3,554	1,342	2,212	2,484	995	1,489
	all other	154	62	92	183	65	118	149	57	92
80-84	total	2,213	682	1,531	2,708	919	1,789	2,388	874	1,514
	white-nonh	2,126	646	1,480	2,593	866	1,727	2,281	825	1,456
	all other	87	36	51	115	53	62	107	49	58
85+	total	1,972	485	1,487	2,657	709	1,948	3,080	829	2,251
	white-nonh	1,901	465	1,436	2,531	665	1,866	2,917	773	2,144
	all other	71	20	51	126	44	82	163	56	107
All Ages	total	99,922	46,839	53,083	104,185	49,628	54,557	108,513	52,383	56,130
	white-nonh	88,244	41,217	47,027	90,069	42,737	47,332	90,450	43,488	46,962
	all other	11,678	5,622	6,056	14,116	6,891	7,225	18,063	8,895	9,168

Fips : **25 005 060** **NORTH ATTLEBOROUGH** County: **Bristol** DPH/DOR Code :**211** DOE Code:**212** Mass. County Code : **3**

		1990 Census Count			*2000 Projection*			*2010 Projection*		
Age Group	**Race**	**Total**	**Male**	**Female**	**Total**	**Male**	**Female**	**Total**	**Male**	**Female**
0-04	total	2,064	1,046	1,018	2,053	1,088	965	2,302	1,236	1,066
0-04	white-nonh	1,993	1,004	989	1,961	1,032	929	1,844	970	874
0-04	all other	71	42	29	92	56	36	458	266	192
05-09	total	1,728	883	845	2,199	1,169	1,030	2,176	1,153	1,023
05-09	white-nonh	1,661	847	814	2,096	1,115	981	1,901	1,011	890
05-09	all other	67	36	31	103	54	49	275	142	133
10-14	total	1,668	838	830	2,122	1,067	1,055	2,112	1,109	1,003
10-14	white-nonh	1,604	809	795	2,033	1,019	1,014	2,002	1,047	955
10-14	all other	64	29	35	89	48	41	110	62	48
15-19	total	1,655	849	806	1,711	887	824	2,166	1,162	1,004
15-19	white-nonh	1,611	825	786	1,638	848	790	2,060	1,107	953
15-19	all other	44	24	20	73	39	34	106	55	51
20-24	total	1,967	970	997	1,720	825	895	2,154	1,043	1,111
20-24	white-nonh	1,922	947	975	1,639	792	847	2,054	991	1,063
20-24	all other	45	23	22	81	33	48	100	52	48
25-29	total	2,425	1,230	1,195	1,905	969	936	1,959	1,006	953
25-29	white-nonh	2,367	1,204	1,163	1,840	936	904	1,867	959	908
25-29	all other	58	26	32	65	33	32	92	47	45
30-34	total	2,526	1,235	1,291	2,348	1,156	1,192	2,102	1,013	1,089
30-34	white-nonh	2,458	1,200	1,258	2,285	1,121	1,164	2,005	968	1,037
30-34	all other	68	35	33	63	35	28	97	45	52
35-39	total	2,150	1,054	1,096	2,590	1,317	1,273	2,076	1,060	1,016
35-39	white-nonh	2,076	1,012	1,064	2,514	1,279	1,235	1,993	1,015	978
35-39	all other	74	42	32	76	38	38	83	45	38
40-44	total	2,100	1,021	1,079	2,582	1,264	1,318	2,407	1,187	1,220
40-44	white-nonh	2,039	996	1,043	2,501	1,224	1,277	2,331	1,147	1,184
40-44	all other	61	25	36	81	40	41	76	40	36
45-49	total	1,467	761	706	2,105	1,024	1,081	2,531	1,275	1,256
45-49	white-nonh	1,439	744	695	2,037	986	1,051	2,460	1,241	1,219
45-49	all other	28	17	11	68	38	30	71	34	37
50-54	total	1,065	548	517	2,025	988	1,037	2,485	1,221	1,264
50-54	white-nonh	1,041	529	512	1,966	960	1,006	2,407	1,178	1,229
50-54	all other	24	19	5	59	28	31	78	43	35
55-59	total	898	439	459	1,387	709	678	1,977	946	1,031
55-59	white-nonh	890	436	454	1,363	694	669	1,922	915	1,007
55-59	all other	8	3	5	24	15	9	55	31	24
60-64	total	900	420	480	956	478	478	1,815	861	954
60-64	white-nonh	888	413	475	935	461	474	1,764	836	928
60-64	all other	12	7	5	21	17	4	51	25	26
65-69	total	793	354	439	761	360	401	1,172	582	590
65-69	white-nonh	783	352	431	754	357	397	1,151	569	582
65-69	all other	10	2	8	7	3	4	21	13	8
70-74	total	600	265	335	703	312	391	743	354	389
70-74	white-nonh	598	265	333	694	307	387	728	342	386
70-74	all other	2	0	2	9	5	4	15	12	3
75-79	total	491	185	306	579	243	336	553	247	306
75-79	white-nonh	489	184	305	572	242	330	548	245	303
75-79	all other	2	1	1	7	1	6	5	2	3
80-84	total	295	92	203	381	150	231	444	175	269
80-84	white-nonh	290	89	201	369	139	230	426	159	267
80-84	all other	5	3	2	12	11	1	18	16	2
85+	total	246	57	189	413	121	292	512	169	343
85+	white-nonh	243	56	187	361	89	272	438	125	313
85+	all other	3	1	2	52	32	20	74	44	30
All Ages	total	25,038	12,247	12,791	28,540	14,127	14,413	31,686	15,799	15,887
All Ages	white-nonh	24,392	11,912	12,480	27,558	13,601	13,957	29,901	14,825	15,076
All Ages	all other	646	335	311	982	526	456	1,785	974	811

Fips : **25 005 065** **NORTON** County: **Bristol** DPH/DOR Code :**218** DOE Code: **218** Mass. County Code : **3**

		1990 Census Count			*2000 Projection*			*2010 Projection*		
Age Group	**Race**	**Total**	**Male**	**Female**	**Total**	**Male**	**Female**	**Total**	**Male**	**Female**
0-04	total	1,116	565	551	1,105	522	583	1,040	487	553
	white-nonh	1,080	544	536	1,076	509	567	976	462	514
	all other	36	21	15	29	13	16	64	25	39
05-09	total	980	487	493	1,160	556	604	1,024	489	535
	white-nonh	948	480	468	1,125	545	580	974	473	501
	all other	32	7	25	35	11	24	50	16	34
10-14	total	933	502	431	1,091	560	531	1,082	519	563
	white-nonh	909	493	416	1,060	544	516	1,057	510	547
	all other	24	9	15	31	16	15	25	9	16
15-19	total	1,396	573	823	1,342	531	811	1,519	599	920
	white-nonh	1,319	547	772	1,271	518	753	1,445	582	863
	all other	77	26	51	71	13	58	74	17	57
20-24	total	1,315	476	839	1,214	472	742	1,362	523	839
	white-nonh	1,234	458	776	1,146	460	686	1,291	507	784
	all other	81	18	63	68	12	56	71	16	55
25-29	total	1,242	596	646	1,146	621	525	1,099	579	520
	white-nonh	1,192	569	623	1,099	593	506	1,061	564	497
	all other	50	27	23	47	28	19	38	15	23
30-34	total	1,457	706	751	1,210	630	580	1,143	627	516
	white-nonh	1,417	684	733	1,163	612	551	1,107	614	493
	all other	40	22	18	47	18	29	36	13	23
35-39	total	1,275	618	657	1,313	623	690	1,216	647	569
	white-nonh	1,234	598	636	1,253	591	662	1,160	614	546
	all other	41	20	21	60	32	28	56	33	23
40-44	total	1,103	550	553	1,364	664	700	1,133	593	540
	white-nonh	1,066	534	532	1,330	646	684	1,092	578	514
	all other	37	16	21	34	18	16	41	15	26
45-49	total	808	404	404	1,198	568	630	1,232	571	661
	white-nonh	772	386	386	1,158	550	608	1,175	543	632
	all other	36	18	18	40	18	22	57	28	29
50-54	total	576	289	287	1,059	518	541	1,307	626	681
	white-nonh	566	282	284	1,030	506	524	1,279	611	668
	all other	10	7	3	29	12	17	28	15	13
55-59	total	486	224	262	768	383	385	1,133	535	598
	white-nonh	475	220	255	738	369	369	1,102	521	581
	all other	11	4	7	30	14	16	31	14	17
60-64	total	390	195	195	532	254	278	968	453	515
	white-nonh	382	191	191	522	248	274	940	443	497
	all other	8	4	4	10	6	4	28	10	18
65-69	total	365	166	199	424	185	239	666	316	350
	white-nonh	356	165	191	414	182	232	640	304	336
	all other	9	1	8	10	3	7	26	12	14
70-74	total	297	129	168	310	146	164	423	191	232
	white-nonh	283	123	160	305	144	161	416	187	229
	all other	14	6	8	5	2	3	7	4	3
75-79	total	225	78	147	274	112	162	319	126	193
	white-nonh	220	76	144	267	111	156	311	123	188
	all other	5	2	3	7	1	6	8	3	5
80-84	total	155	49	106	192	71	121	197	80	117
	white-nonh	150	48	102	178	63	115	189	74	115
	all other	5	1	4	14	8	6	8	6	2
85+	total	146	26	120	235	55	180	291	78	213
	white-nonh	143	25	118	193	42	151	227	57	170
	all other	3	1	2	42	13	29	64	21	43
All Ages	total	14,265	6,633	7,632	15,937	7,471	8,466	17,154	8,039	9,115
	white-nonh	13,746	6,423	7,323	15,328	7,233	8,095	16,442	7,767	8,675
	all other	519	210	309	609	238	371	712	272	440

Fips : **25 005 070** **RAYNHAM** County: **Bristol** DPH/DOR Code :**245** DOE Code: **245** Mass. County Code : **3**

		1990 Census Count			*2000 Projection*			*2010 Projection*		
Age Group	**Race**	**Total**	**Male**	**Female**	**Total**	**Male**	**Female**	**Total**	**Male**	**Female**
0-04	total	595	325	270	591	322	269	671	319	352
	white-nonh	569	308	261	564	314	250	485	270	215
	all other	26	17	9	27	8	19	186	49	137
05-09	total	732	378	354	658	358	300	664	346	318
	white-nonh	709	366	343	637	350	287	584	321	263
	all other	23	12	11	21	8	13	80	25	55
10-14	total	805	409	396	652	356	296	648	353	295
	white-nonh	772	392	380	620	335	285	615	341	274
	all other	33	17	16	32	21	11	33	12	21
15-19	total	800	422	378	725	386	339	655	365	290
	white-nonh	773	410	363	696	370	326	631	357	274
	all other	27	12	15	29	16	13	24	8	16
20-24	total	612	324	288	660	347	313	534	302	232
	white-nonh	600	318	282	628	330	298	505	282	223
	all other	12	6	6	32	17	15	29	20	9
25-29	total	661	321	340	668	341	327	612	315	297
	white-nonh	646	316	330	644	330	314	585	301	284
	all other	15	5	10	24	11	13	27	14	13
30-34	total	786	386	400	730	384	346	775	403	372
	white-nonh	763	376	387	717	378	339	744	389	355
	all other	23	10	13	13	6	7	31	14	17
35-39	total	855	397	458	734	347	387	739	366	373
	white-nonh	833	388	445	715	339	376	712	352	360
	all other	22	9	13	19	8	11	27	14	13
40-44	total	921	439	482	763	372	391	712	372	340
	white-nonh	896	428	468	740	362	378	695	364	331
	all other	25	11	14	23	10	13	17	8	9
45-49	total	654	334	320	800	370	430	688	324	364
	white-nonh	637	328	309	779	362	417	669	317	352
	all other	17	6	11	21	8	13	19	7	12
50-54	total	422	205	217	866	415	451	718	353	365
	white-nonh	410	198	212	843	405	438	696	343	353
	all other	12	7	5	23	10	13	22	10	12
55-59	total	446	212	234	617	308	309	755	342	413
	white-nonh	440	209	231	604	303	301	739	335	404
	all other	6	3	3	13	5	8	16	7	9
60-64	total	431	189	242	394	181	213	793	364	429
	white-nonh	427	187	240	384	175	209	774	356	418
	all other	4	2	2	10	6	4	19	8	11
65-69	total	417	190	227	406	183	223	556	265	291
	white-nonh	415	189	226	402	181	221	546	261	285
	all other	2	1	1	4	2	2	10	4	6
70-74	total	304	135	169	365	157	208	334	152	182
	white-nonh	303	135	168	354	148	206	318	139	179
	all other	1	0	1	11	9	2	16	13	3
75-79	total	239	94	145	333	139	194	324	134	190
	white-nonh	236	92	144	319	131	188	308	125	183
	all other	3	2	1	14	8	6	16	9	7
80-84	total	112	48	64	213	86	127	253	99	154
	white-nonh	111	47	64	198	77	121	230	83	147
	all other	1	1	0	15	9	6	23	16	7
85+	total	75	23	52	216	70	146	351	125	226
	white-nonh	75	23	52	161	47	114	240	69	171
	all other	0	0	0	55	23	32	111	56	55
All Ages	total	9,867	4,831	5,036	10,391	5,122	5,269	10,782	5,299	5,483
	white-nonh	9,615	4,710	4,905	10,005	4,937	5,068	10,076	5,005	5,071
	all other	252	121	131	386	185	201	706	294	412

Fips : **25 005 075** **REHOBOTH** County: **Bristol** DPH/DOR Code :**247** DOE Code: **247** Mass. County Code : **3**

		1990 Census Count			*2000 Projection*			*2010 Projection*		
Age Group	**Race**	**Total**	**Male**	**Female**	**Total**	**Male**	**Female**	**Total**	**Male**	**Female**
0-04	total	548	273	275	475	256	219	896	465	431
	white-nonh	533	268	265	447	244	203	423	231	192
	all other	15	5	10	28	12	16	473	234	239
05-09	total	676	353	323	588	327	261	856	451	405
	white-nonh	659	341	318	544	304	240	526	294	232
	all other	17	12	5	44	23	21	330	157	173
10-14	total	707	341	366	656	322	334	583	305	278
	white-nonh	693	334	359	640	316	324	554	292	262
	all other	14	7	7	16	6	10	29	13	16
15-19	total	642	342	300	713	381	332	621	350	271
	white-nonh	625	329	296	690	364	326	580	328	252
	all other	17	13	4	23	17	6	41	22	19
20-24	total	525	272	253	572	284	288	524	261	263
	white-nonh	519	270	249	560	278	282	512	257	255
	all other	6	2	4	12	6	6	12	4	8
25-29	total	522	263	259	504	257	247	556	280	276
	white-nonh	516	260	256	490	245	245	537	265	272
	all other	6	3	3	14	12	2	19	15	4
30-34	total	705	329	376	642	315	327	689	327	362
	white-nonh	695	325	370	636	313	323	678	322	356
	all other	10	4	6	6	2	4	11	5	6
35-39	total	835	399	436	672	338	334	653	332	321
	white-nonh	818	391	427	666	335	331	639	320	319
	all other	17	8	9	6	3	3	14	12	2
40-44	total	900	455	445	770	368	402	711	355	356
	white-nonh	892	450	442	762	364	398	705	353	352
	all other	8	5	3	8	4	4	6	2	4
45-49	total	657	332	325	831	400	431	676	344	332
	white-nonh	652	330	322	817	394	423	671	341	330
	all other	5	2	3	14	6	8	5	3	2
50-54	total	443	249	194	863	440	423	742	358	384
	white-nonh	433	242	191	855	435	420	733	353	380
	all other	10	7	3	8	5	3	9	5	4
55-59	total	390	201	189	621	316	305	781	376	405
	white-nonh	385	198	187	616	314	302	769	371	398
	all other	5	3	2	5	2	3	12	5	7
60-64	total	329	144	185	377	210	167	731	367	364
	white-nonh	324	142	182	369	205	164	725	363	362
	all other	5	2	3	8	5	3	6	4	2
65-69	total	274	136	138	319	152	167	507	240	267
	white-nonh	271	134	137	315	150	165	503	238	265
	all other	3	2	1	4	2	2	4	2	2
70-74	total	207	90	117	269	107	162	304	158	146
	white-nonh	206	90	116	253	106	147	286	154	132
	all other	1	0	1	16	1	15	18	4	14
75-79	total	142	52	90	205	95	110	236	106	130
	white-nonh	140	51	89	189	89	100	219	100	119
	all other	2	1	1	16	6	10	17	6	11
80-84	total	104	36	68	154	55	99	194	65	129
	white-nonh	103	36	67	119	42	77	146	51	95
	all other	1	0	1	35	13	22	48	14	34
85+	total	50	17	33	152	49	103	261	89	172
	white-nonh	49	16	33	102	28	74	137	43	94
	all other	1	1	0	50	21	29	124	46	78
All Ages	total	8,656	4,284	4,372	9,383	4,672	4,711	10,521	5,229	5,292
	white-nonh	8,513	4,207	4,306	9,070	4,526	4,544	9,343	4,676	4,667
	all other	143	77	66	313	146	167	1,178	553	625

Fips : **25 005 080** **SEEKONK** County: **Bristol** DPH/DOR Code :**265** DOE Code: **265** Mass. County Code : **3**

		1990 Census Count			*2000 Projection*			*2010 Projection*		
Age Group	**Race**	**Total**	**Male**	**Female**	**Total**	**Male**	**Female**	**Total**	**Male**	**Female**
0-04	total	813	377	436	665	329	336	660	361	299
	white-nonh	789	366	423	652	317	335	580	282	298
	all other	24	11	13	13	12	1	80	79	1
05-09	total	895	460	435	801	392	409	752	385	367
	white-nonh	863	447	416	782	379	403	702	341	361
	all other	32	13	19	19	13	6	50	44	6
10-14	total	926	481	445	913	434	479	766	387	379
	white-nonh	886	462	424	881	417	464	745	369	376
	all other	40	19	21	32	17	15	21	18	3
15-19	total	971	506	465	946	488	458	857	423	434
	white-nonh	941	491	450	910	470	440	832	405	427
	all other	30	15	15	36	18	18	25	18	7
20-24	total	839	441	398	759	397	362	745	358	387
	white-nonh	815	433	382	725	382	343	719	345	374
	all other	24	8	16	34	15	19	26	13	13
25-29	total	776	386	390	717	371	346	688	349	339
	white-nonh	761	379	382	699	363	336	668	341	327
	all other	15	7	8	18	8	10	20	8	12
30-34	total	1,056	491	565	977	493	484	898	450	448
	white-nonh	1,030	478	552	950	483	467	861	433	428
	all other	26	13	13	27	10	17	37	17	20
35-39	total	1,176	551	625	934	457	477	876	442	434
	white-nonh	1,137	531	606	912	446	466	851	430	421
	all other	39	20	19	22	11	11	25	12	13
40-44	total	1,126	545	581	1,129	529	600	1,050	532	518
	white-nonh	1,101	531	570	1,103	516	587	1,024	521	503
	all other	25	14	11	26	13	13	26	11	15
45-49	total	897	465	432	1,168	556	612	936	466	470
	white-nonh	871	451	420	1,129	536	593	911	454	457
	all other	26	14	12	39	20	19	25	12	13
50-54	total	709	349	360	1,089	524	565	1,092	510	582
	white-nonh	693	339	354	1,066	511	555	1,068	497	571
	all other	16	10	6	23	13	10	24	13	11
55-59	total	606	278	328	817	415	402	1,064	494	570
	white-nonh	591	269	322	795	403	392	1,030	477	553
	all other	15	9	6	22	12	10	34	17	17
60-64	total	650	329	321	621	304	317	953	456	497
	white-nonh	635	322	313	607	295	312	933	445	488
	all other	15	7	8	14	9	5	20	11	9
65-69	total	590	278	312	507	223	284	684	335	349
	white-nonh	581	274	307	496	217	279	668	327	341
	all other	9	4	5	11	6	5	16	8	8
70-74	total	407	176	231	499	240	259	478	222	256
	white-nonh	403	175	228	487	235	252	468	216	252
	all other	4	1	3	12	5	7	10	6	4
75-79	total	288	110	178	410	179	231	357	144	213
	white-nonh	286	108	178	405	177	228	349	140	209
	all other	2	2	0	5	2	3	8	4	4
80-84	total	197	75	122	249	94	155	300	127	173
	white-nonh	195	75	120	247	94	153	294	125	169
	all other	2	0	2	2	0	2	6	2	4
85+	total	124	39	85	262	79	183	368	118	250
	white-nonh	123	39	84	216	62	154	301	94	207
	all other	1	0	1	46	17	29	67	24	43
All Ages	total	13,046	6,337	6,709	13,463	6,504	6,959	13,524	6,559	6,965
	white-nonh	12,701	6,170	6,531	13,062	6,303	6,759	13,004	6,242	6,762
	all other	345	167	178	401	201	200	520	317	203

Fips : **25 005 085** **SOMERSET** County: **Bristol** DPH/DOR Code :**273** DOE Code: **273** Mass. County Code : **3**

		1990 Census Count			*2000 Projection*			*2010 Projection*		
Age Group	**Race**	**Total**	**Male**	**Female**	**Total**	**Male**	**Female**	**Total**	**Male**	**Female**
0-04	total	810	428	382	664	371	293	615	384	231
	white-nonh	803	425	378	660	367	293	522	291	231
	all other	7	3	4	4	4	0	93	93	0
05-09	total	957	497	460	816	442	374	708	394	314
	white-nonh	947	492	455	808	436	372	676	364	312
	all other	10	5	5	8	6	2	32	30	2
10-14	total	1,109	561	548	934	486	448	789	430	359
	white-nonh	1,092	550	542	927	483	444	785	426	359
	all other	17	11	6	7	3	4	4	4	0
15-19	total	1,264	660	604	1,001	519	482	866	468	398
	white-nonh	1,233	643	590	988	512	476	854	460	394
	all other	31	17	14	13	7	6	12	8	4
20-24	total	1,144	607	537	887	459	428	745	397	348
	white-nonh	1,125	594	531	870	446	424	736	391	345
	all other	19	13	6	17	13	4	9	6	3
25-29	total	1,049	553	496	826	432	394	649	334	315
	white-nonh	1,039	549	490	803	419	384	640	329	311
	all other	10	4	6	23	13	10	9	5	4
30-34	total	1,195	577	618	1,097	554	543	862	421	441
	white-nonh	1,170	563	607	1,075	539	536	841	405	436
	all other	25	14	11	22	15	7	21	16	5
35-39	total	1,245	590	655	1,155	593	562	934	475	459
	white-nonh	1,225	580	645	1,144	588	556	911	461	450
	all other	20	10	10	11	5	6	23	14	9
40-44	total	1,388	677	711	1,234	611	623	1,138	589	549
	white-nonh	1,360	660	700	1,209	598	611	1,115	574	541
	all other	28	17	11	25	13	12	23	15	8
45-49	total	1,158	558	600	1,196	572	624	1,111	575	536
	white-nonh	1,134	544	590	1,175	561	614	1,098	569	529
	all other	24	14	10	21	11	10	13	6	7
50-54	total	1,029	492	537	1,291	628	663	1,145	567	578
	white-nonh	1,005	479	526	1,265	613	652	1,122	555	567
	all other	24	13	11	26	15	11	23	12	11
55-59	total	1,040	499	541	1,080	514	566	1,115	527	588
	white-nonh	1,021	490	531	1,058	502	556	1,096	518	578
	all other	19	9	10	22	12	10	19	9	10
60-64	total	1,128	527	601	929	428	501	1,160	545	615
	white-nonh	1,114	517	597	908	416	492	1,138	532	606
	all other	14	10	4	21	12	9	22	13	9
65-69	total	1,094	520	574	901	423	478	938	436	502
	white-nonh	1,078	512	566	886	415	471	921	427	494
	all other	16	8	8	15	8	7	17	9	8
70-74	total	818	334	484	907	397	510	752	325	427
	white-nonh	800	328	472	895	390	505	733	316	417
	all other	18	6	12	12	7	5	19	9	10
75-79	total	576	219	357	769	334	435	634	272	362
	white-nonh	568	216	352	757	329	428	623	267	356
	all other	8	3	5	12	5	7	11	5	6
80-84	total	341	106	235	509	167	342	556	199	357
	white-nonh	339	105	234	499	164	335	548	194	354
	all other	2	1	1	10	3	7	8	5	3
85+	total	310	74	236	498	138	360	675	204	471
	white-nonh	307	74	233	464	117	347	623	174	449
	all other	3	0	3	34	21	13	52	30	22
All Ages	total	17,655	8,479	9,176	16,694	8,068	8,626	15,392	7,542	7,850
	white-nonh	17,360	8,321	9,039	16,391	7,895	8,496	14,982	7,253	7,729
	all other	295	158	137	303	173	130	410	289	121

Fips : **25 005 090** **SWANSEA** County: **Bristol** DPH/DOR Code :**292** DOE Code: **292** Mass. County Code : **3**

		1990 Census Count			*2000 Projection*			*2010 Projection*		
Age Group	**Race**	**Total**	**Male**	**Female**	**Total**	**Male**	**Female**	**Total**	**Male**	**Female**
0-04	total	844	468	376	732	375	357	862	395	467
	white-nonh	829	459	370	720	371	349	585	301	284
	all other	15	9	6	12	4	8	277	94	183
05-09	total	970	481	489	813	412	401	805	391	414
	white-nonh	954	471	483	796	405	391	687	349	338
	all other	16	10	6	17	7	10	118	42	76
10-14	total	1,090	577	513	908	512	396	797	419	378
	white-nonh	1,062	563	499	893	502	391	785	414	371
	all other	28	14	14	15	10	5	12	5	7
15-19	total	1,250	684	566	978	504	474	829	438	391
	white-nonh	1,224	664	560	960	491	469	809	427	382
	all other	26	20	6	18	13	5	20	11	9
20-24	total	1,063	606	457	911	491	420	753	430	323
	white-nonh	1,047	597	450	888	480	408	745	426	319
	all other	16	9	7	23	11	12	8	4	4
25-29	total	984	483	501	980	519	461	766	379	387
	white-nonh	968	476	492	963	508	455	752	370	382
	all other	16	7	9	17	11	6	14	9	5
30-34	total	1,211	596	615	1,176	659	517	1,021	543	478
	white-nonh	1,200	589	611	1,161	650	511	1,003	534	469
	all other	11	7	4	15	9	6	18	9	9
35-39	total	1,253	586	667	1,049	512	537	1,047	548	499
	white-nonh	1,229	574	655	1,036	506	530	1,031	538	493
	all other	24	12	12	13	6	7	16	10	6
40-44	total	1,360	666	694	1,171	567	604	1,137	628	509
	white-nonh	1,340	655	685	1,160	559	601	1,122	618	504
	all other	20	11	9	11	8	3	15	10	5
45-49	total	1,078	553	525	1,203	561	642	1,012	494	518
	white-nonh	1,069	549	520	1,183	552	631	1,000	489	511
	all other	9	4	5	20	9	11	12	5	7
50-54	total	713	354	359	1,286	624	662	1,108	530	578
	white-nonh	700	348	352	1,270	616	654	1,100	525	575
	all other	13	6	7	16	8	8	8	5	3
55-59	total	727	353	374	1,049	532	517	1,163	537	626
	white-nonh	714	346	368	1,041	529	512	1,149	531	618
	all other	13	7	6	8	3	5	14	6	8
60-64	total	786	368	418	637	308	329	1,142	544	598
	white-nonh	777	365	412	626	304	322	1,129	539	590
	all other	9	3	6	11	4	7	13	5	8
65-69	total	751	331	420	620	291	329	891	437	454
	white-nonh	745	328	417	610	285	325	885	434	451
	all other	6	3	3	10	6	4	6	3	3
70-74	total	549	247	302	643	285	358	527	241	286
	white-nonh	549	247	302	637	283	354	518	238	280
	all other	0	0	0	6	2	4	9	3	6
75-79	total	360	150	210	535	210	325	440	184	256
	white-nonh	355	148	207	531	208	323	434	181	253
	all other	5	2	3	4	2	2	6	3	3
80-84	total	255	93	162	354	138	216	412	158	254
	white-nonh	254	92	162	350	134	216	403	152	251
	all other	1	1	0	4	4	0	9	6	3
85+	total	167	50	117	303	103	200	439	142	297
	white-nonh	167	50	117	278	84	194	407	117	290
	all other	0	0	0	25	19	6	32	25	7
All Ages	total	15,411	7,646	7,765	15,348	7,603	7,745	15,151	7,438	7,713
	white-nonh	15,183	7,521	7,662	15,103	7,467	7,636	14,544	7,183	7,361
	all other	228	125	103	245	136	109	607	255	352

Fips : **25 005 095** **TAUNTON** County: **Bristol** DPH/DOR Code :**293** DOE Code: **293** Mass. County Code : **3**

		1990 Census Count			*2000 Projection*			*2010 Projection*		
Age Group	**Race**	**Total**	**Male**	**Female**	**Total**	**Male**	**Female**	**Total**	**Male**	**Female**
0-04	total	3,762	1,922	1,840	4,133	2,197	1,936	4,496	2,340	2,156
	white-nonh	3,331	1,693	1,638	3,514	1,904	1,610	3,114	1,687	1,427
	all other	431	229	202	619	293	326	1,382	653	729
05-09	total	3,330	1,753	1,577	4,234	2,304	1,930	4,078	2,187	1,891
	white-nonh	2,987	1,574	1,413	3,615	2,010	1,605	3,128	1,739	1,389
	all other	343	179	164	619	294	325	950	448	502
10-14	total	3,102	1,613	1,489	3,758	1,946	1,812	4,123	2,216	1,907
	white-nonh	2,746	1,413	1,333	3,288	1,688	1,600	3,465	1,894	1,571
	all other	356	200	156	470	258	212	658	322	336
15-19	total	3,161	1,604	1,557	3,366	1,766	1,600	4,257	2,306	1,951
	white-nonh	2,850	1,458	1,392	2,981	1,576	1,405	3,599	2,003	1,596
	all other	311	146	165	385	190	195	658	303	355
20-24	total	3,951	1,869	2,082	3,548	1,693	1,855	4,197	2,021	2,176
	white-nonh	3,653	1,715	1,938	3,163	1,480	1,683	3,701	1,752	1,949
	all other	298	154	144	385	213	172	496	269	227
25-29	total	5,087	2,542	2,545	3,675	1,832	1,843	3,876	1,991	1,885
	white-nonh	4,751	2,376	2,375	3,346	1,683	1,663	3,476	1,800	1,676
	all other	336	166	170	329	149	180	400	191	209
30-34	total	4,653	2,310	2,343	4,167	2,027	2,140	3,773	1,852	1,921
	white-nonh	4,337	2,160	2,177	3,843	1,861	1,982	3,364	1,630	1,734
	all other	316	150	166	324	166	158	409	222	187
35-39	total	3,715	1,874	1,841	5,001	2,527	2,474	3,637	1,838	1,799
	white-nonh	3,455	1,751	1,704	4,645	2,355	2,290	3,286	1,681	1,605
	all other	260	123	137	356	172	184	351	157	194
40-44	total	3,255	1,575	1,680	4,563	2,221	2,342	4,096	1,952	2,144
	white-nonh	3,020	1,457	1,563	4,231	2,065	2,166	3,757	1,782	1,975
	all other	235	118	117	332	156	176	339	170	169
45-49	total	2,623	1,293	1,330	3,690	1,849	1,841	4,932	2,475	2,457
	white-nonh	2,474	1,225	1,249	3,437	1,734	1,703	4,590	2,315	2,275
	all other	149	68	81	253	115	138	342	160	182
50-54	total	2,150	1,021	1,129	3,150	1,515	1,635	4,402	2,126	2,276
	white-nonh	2,015	961	1,054	2,934	1,411	1,523	4,102	1,992	2,110
	all other	135	60	75	216	104	112	300	134	166
55-59	total	2,014	924	1,090	2,520	1,212	1,308	3,517	1,721	1,796
	white-nonh	1,927	879	1,048	2,389	1,154	1,235	3,297	1,624	1,673
	all other	87	45	42	131	58	73	220	97	123
60-64	total	2,069	929	1,140	1,982	928	1,054	2,889	1,364	1,525
	white-nonh	1,982	890	1,092	1,869	875	994	2,709	1,275	1,434
	all other	87	39	48	113	53	60	180	89	91
65-69	total	2,192	937	1,255	1,759	779	980	2,190	1,016	1,174
	white-nonh	2,129	912	1,217	1,695	751	944	2,095	982	1,113
	all other	63	25	38	64	28	36	95	34	61
70-74	total	1,799	712	1,087	1,662	708	954	1,595	712	883
	white-nonh	1,741	682	1,059	1,588	672	916	1,499	664	835
	all other	58	30	28	74	36	38	96	48	48
75-79	total	1,357	486	871	1,611	618	993	1,295	516	779
	white-nonh	1,323	473	850	1,568	601	967	1,251	497	754
	all other	34	13	21	43	17	26	44	19	25
80-84	total	909	303	606	1,089	365	724	990	361	629
	white-nonh	891	294	597	1,058	350	708	949	342	607
	all other	18	9	9	31	15	16	41	19	22
85+	total	703	170	533	1,038	270	768	1,277	348	929
	white-nonh	685	165	520	999	255	744	1,221	326	895
	all other	18	5	13	39	15	24	56	22	34
All Ages	total	49,832	23,837	25,995	54,946	26,757	28,189	59,620	29,342	30,278
	white-nonh	46,297	22,078	24,219	50,163	24,425	25,738	52,603	25,985	26,618
	all other	3,535	1,759	1,776	4,783	2,332	2,451	7,017	3,357	3,660

Fips : **25 005 100** **WESTPORT** County: **Bristol** DPH/DOR Code :**334** DOE Code:**331** Mass. County Code : **3**

		1990 Census Count			*2000 Projection*			*2010 Projection*		
Age Group	**Race**	**Total**	**Male**	**Female**	**Total**	**Male**	**Female**	**Total**	**Male**	**Female**
0-04	total	717	357	360	639	363	276	518	294	224
	white-nonh	709	353	356	637	362	275	516	293	223
	all other	8	4	4	2	1	1	2	1	1
05-09	total	798	401	397	736	408	328	641	355	286
	white-nonh	785	393	392	733	406	327	638	353	285
	all other	13	8	5	3	2	1	3	2	1
10-14	total	962	492	470	798	395	403	722	402	320
	white-nonh	951	487	464	790	392	398	718	401	317
	all other	11	5	6	8	3	5	4	1	3
15-19	total	1,084	563	521	797	405	392	739	412	327
	white-nonh	1,064	554	510	786	397	389	736	410	326
	all other	20	9	11	11	8	3	3	2	1
20-24	total	1,038	569	469	833	447	386	691	359	332
	white-nonh	1,028	564	464	821	442	379	682	356	326
	all other	10	5	5	12	5	7	9	3	6
25-29	total	851	444	407	861	455	406	630	325	305
	white-nonh	840	439	401	845	447	398	620	319	301
	all other	11	5	6	16	8	8	10	6	4
30-34	total	987	468	519	1,004	524	480	813	415	398
	white-nonh	973	464	509	994	520	474	803	411	392
	all other	14	4	10	10	4	6	10	4	6
35-39	total	1,131	559	572	931	481	450	940	491	449
	white-nonh	1,119	554	565	921	476	445	925	484	441
	all other	12	5	7	10	5	5	15	7	8
40-44	total	1,227	595	632	1,000	483	517	1,017	537	480
	white-nonh	1,212	588	624	988	480	508	1,008	534	474
	all other	15	7	8	12	3	9	9	3	6
45-49	total	1,050	520	530	1,097	535	562	905	461	444
	white-nonh	1,034	513	521	1,088	532	556	898	458	440
	all other	16	7	9	9	3	6	7	3	4
50-54	total	731	364	367	1,175	569	606	963	464	499
	white-nonh	723	361	362	1,163	564	599	953	462	491
	all other	8	3	5	12	5	7	10	2	8
55-59	total	647	315	332	1,002	489	513	1,045	504	541
	white-nonh	639	311	328	989	483	506	1,038	501	537
	all other	8	4	4	13	6	7	7	3	4
60-64	total	732	360	372	698	341	357	1,103	522	581
	white-nonh	717	355	362	688	338	350	1,089	518	571
	all other	15	5	10	10	3	7	14	4	10
65-69	total	654	295	359	580	286	294	887	434	453
	white-nonh	646	292	354	574	283	291	878	430	448
	all other	8	3	5	6	3	3	9	4	5
70-74	total	519	239	280	590	272	318	567	260	307
	white-nonh	515	237	278	579	268	311	559	258	301
	all other	4	2	2	11	4	7	8	2	6
75-79	total	390	162	228	471	200	271	416	194	222
	white-nonh	388	161	227	466	198	268	412	192	220
	all other	2	1	1	5	2	3	4	2	2
80-84	total	206	83	123	315	127	188	353	142	211
	white-nonh	204	82	122	312	125	187	347	139	208
	all other	2	1	1	3	2	1	6	3	3
85+	total	128	37	91	265	84	181	362	116	246
	white-nonh	127	37	90	257	77	180	348	105	243
	all other	1	0	1	8	7	1	14	11	3
All Ages	total	13,852	6,823	7,029	13,792	6,864	6,928	13,312	6,687	6,625
	white-nonh	13,674	6,745	6,929	13,631	6,790	6,841	13,168	6,624	6,544
	all other	178	78	100	161	74	87	144	63	81

Fips : **25 007 005** **CHILMARK** County: **Dukes** DPH/DOR Code :**62** DOE Code:**62** Mass. County Code : **4**

		1990 Census Count			*2000 Projection*			*2010 Projection*		
Age Group	**Race**	**Total**	**Male**	**Female**	**Total**	**Male**	**Female**	**Total**	**Male**	**Female**
0-04	total	42	23	19	47	17	30	38	13	25
	white-nonh	42	23	19	47	17	30	38	13	25
	all other	0	0	0	0	0	0	0	0	0
05-09	total	49	29	20	54	24	30	51	23	28
	white-nonh	48	29	19	53	24	29	50	23	27
	all other	1	0	1	1	0	1	1	0	1
10-14	total	38	20	18	42	23	19	47	17	30
	white-nonh	37	20	17	42	23	19	47	17	30
	all other	1	0	1	0	0	0	0	0	0
15-19	total	22	13	9	50	29	21	55	24	31
	white-nonh	21	12	9	48	29	19	53	24	29
	all other	1	1	0	2	0	2	2	0	2
20-24	total	20	10	10	40	20	20	44	23	21
	white-nonh	20	10	10	37	20	17	42	23	19
	all other	0	0	0	3	0	3	2	0	2
25-29	total	46	21	25	22	13	9	50	29	21
	white-nonh	45	20	25	21	12	9	48	29	19
	all other	1	1	0	1	1	0	2	0	2
30-34	total	69	38	31	20	10	10	40	20	20
	white-nonh	67	37	30	20	10	10	37	20	17
	all other	2	1	1	0	0	0	3	0	3
35-39	total	60	29	31	46	21	25	23	14	9
	white-nonh	60	29	31	45	20	25	21	12	9
	all other	0	0	0	1	1	0	2	2	0
40-44	total	64	34	30	68	37	31	20	10	10
	white-nonh	63	34	29	66	36	30	20	10	10
	all other	1	0	1	2	1	1	0	0	0
45-49	total	39	20	19	59	28	31	45	20	25
	white-nonh	39	20	19	59	28	31	44	19	25
	all other	0	0	0	0	0	0	1	1	0
50-54	total	24	12	12	65	33	32	69	36	33
	white-nonh	24	12	12	61	33	28	64	35	29
	all other	0	0	0	4	0	4	5	1	4
55-59	total	31	15	16	37	19	18	56	27	29
	white-nonh	31	15	16	37	19	18	56	27	29
	all other	0	0	0	0	0	0	0	0	0
60-64	total	33	17	16	22	11	11	60	29	31
	white-nonh	32	16	16	22	11	11	56	29	27
	all other	1	1	0	0	0	0	4	0	4
65-69	total	27	14	13	28	13	15	33	16	17
	white-nonh	27	14	13	28	13	15	33	16	17
	all other	0	0	0	0	0	0	0	0	0
70-74	total	32	12	20	27	13	14	18	8	10
	white-nonh	32	12	20	26	12	14	18	8	10
	all other	0	0	0	1	1	0	0	0	0
75-79	total	31	18	13	19	9	10	20	8	12
	white-nonh	31	18	13	19	9	10	20	8	12
	all other	0	0	0	0	0	0	0	0	0
80-84	total	8	3	5	20	6	14	17	8	9
	white-nonh	8	3	5	20	6	14	16	7	9
	all other	0	0	0	0	0	0	1	1	0
85+	total	13	3	10	20	9	11	28	12	16
	white-nonh	13	3	10	20	9	11	28	12	16
	all other	0	0	0	0	0	0	0	0	0
All Ages	total	648	331	317	686	335	351	714	337	377
	white-nonh	640	327	313	671	331	340	691	332	359
	all other	8	4	4	15	4	11	23	5	18

Fips : **25 007 010** **EDGARTOWN** County: **Dukes** DPH/DOR Code :**89** DOE Code: **89** Mass. County Code : **4**

		1990 Census Count			*2000 Projection*			*2010 Projection*		
Age Group	**Race**	**Total**	**Male**	**Female**	**Total**	**Male**	**Female**	**Total**	**Male**	**Female**
0-04	total	219	109	110	181	107	74	230	159	71
	white-nonh	212	108	104	158	84	74	152	81	71
	all other	7	1	6	23	23	0	78	78	0
05-09	total	189	96	93	204	109	95	172	94	78
	white-nonh	181	93	88	190	97	93	154	78	76
	all other	8	3	5	14	12	2	18	16	2
10-14	total	173	76	97	219	109	110	181	107	74
	white-nonh	169	75	94	212	108	104	158	84	74
	all other	4	1	3	7	1	6	23	23	0
15-19	total	167	91	76	194	98	96	204	109	95
	white-nonh	159	85	74	181	93	88	190	97	93
	all other	8	6	2	13	5	8	14	12	2
20-24	total	170	84	86	177	77	100	217	108	109
	white-nonh	166	81	85	168	74	94	210	107	103
	all other	4	3	1	9	3	6	7	1	6
25-29	total	215	116	99	166	90	76	193	97	96
	white-nonh	207	111	96	158	84	74	180	92	88
	all other	8	5	3	8	6	2	13	5	8
30-34	total	303	155	148	168	82	86	176	77	99
	white-nonh	296	151	145	165	80	85	167	74	93
	all other	7	4	3	3	2	1	9	3	6
35-39	total	344	168	176	211	113	98	163	88	75
	white-nonh	339	168	171	204	109	95	156	83	73
	all other	5	0	5	7	4	3	7	5	2
40-44	total	292	163	129	299	152	147	165	80	85
	white-nonh	283	161	122	292	148	144	162	78	84
	all other	9	2	7	7	4	3	3	2	1
45-49	total	199	92	107	336	163	173	206	110	96
	white-nonh	196	90	106	332	163	169	200	106	94
	all other	3	2	1	4	0	4	6	4	2
50-54	total	123	70	53	283	159	124	292	148	144
	white-nonh	121	70	51	274	155	119	283	142	141
	all other	2	0	2	9	4	5	9	6	3
55-59	total	121	60	61	190	87	103	320	154	166
	white-nonh	121	60	61	186	84	102	315	153	162
	all other	0	0	0	4	3	1	5	1	4
60-64	total	149	54	95	113	63	50	260	143	117
	white-nonh	147	54	93	111	63	48	251	139	112
	all other	2	0	2	2	0	2	9	4	5
65-69	total	146	72	74	106	51	55	166	73	93
	white-nonh	144	70	74	106	51	55	163	71	92
	all other	2	2	0	0	0	0	3	2	1
70-74	total	89	44	45	123	41	82	92	49	43
	white-nonh	89	44	45	121	41	80	90	49	41
	all other	0	0	0	2	0	2	2	0	2
75-79	total	69	28	41	108	50	58	79	36	43
	white-nonh	69	28	41	104	46	58	77	34	43
	all other	0	0	0	4	4	0	2	2	0
80-84	total	54	20	34	54	23	31	79	22	57
	white-nonh	53	19	34	54	23	31	77	22	55
	all other	1	1	0	0	0	0	2	0	2
85+	total	37	12	25	59	20	39	86	36	50
	white-nonh	37	12	25	55	16	39	74	24	50
	all other	0	0	0	4	4	0	12	12	0
All Ages	total	3,059	1,510	1,549	3,191	1,594	1,597	3,281	1,690	1,591
	white-nonh	2,989	1,480	1,509	3,071	1,519	1,552	3,059	1,514	1,545
	all other	70	30	40	120	75	45	222	176	46

Fips : **25 007 015** **GAY HEAD** County: **Dukes** DPH/DOR Code : **104** DOE Code: **104** Mass. County Code : **4**

		1990 Census Count			*2000 Projection*			*2010 Projection*		
Age Group	**Race**	**Total**	**Male**	**Female**	**Total**	**Male**	**Female**	**Total**	**Male**	**Female**
0-04	total	12	8	4	16	7	9	14	6	8
	white-nonh	9	5	4	10	4	6	7	3	4
	all other	3	3	0	6	3	3	7	3	4
05-09	total	14	6	8	15	5	10	22	7	15
	white-nonh	8	3	5	13	4	9	8	2	6
	all other	6	3	3	2	1	1	14	5	9
10-14	total	13	4	9	12	8	4	16	7	9
	white-nonh	6	2	4	9	5	4	10	4	6
	all other	7	2	5	3	3	0	6	3	3
15-19	total	12	3	9	14	6	8	15	5	10
	white-nonh	3	0	3	8	3	5	13	4	9
	all other	9	3	6	6	3	3	2	1	1
20-24	total	4	2	2	13	4	9	12	8	4
	white-nonh	2	1	1	6	2	4	9	5	4
	all other	2	1	1	7	2	5	3	3	0
25-29	total	8	2	6	12	3	9	14	6	8
	white-nonh	6	1	5	3	0	3	8	3	5
	all other	2	1	1	9	3	6	6	3	3
30-34	total	19	8	11	4	2	2	13	4	9
	white-nonh	13	4	9	2	1	1	6	2	4
	all other	6	4	2	2	1	1	7	2	5
35-39	total	23	12	11	8	2	6	12	3	9
	white-nonh	13	8	5	6	1	5	3	0	3
	all other	10	4	6	2	1	1	9	3	6
40-44	total	26	11	15	19	8	11	4	2	2
	white-nonh	18	7	11	13	4	9	2	1	1
	all other	8	4	4	6	4	2	2	1	1
45-49	total	10	5	5	23	12	11	8	2	6
	white-nonh	6	3	3	13	8	5	6	1	5
	all other	4	2	2	10	4	6	2	1	1
50-54	total	7	3	4	26	11	15	19	8	11
	white-nonh	5	2	3	18	7	11	13	4	9
	all other	2	1	1	8	4	4	6	4	2
55-59	total	6	2	4	10	5	5	23	12	11
	white-nonh	4	1	3	6	3	3	13	8	5
	all other	2	1	1	4	2	2	10	4	6
60-64	total	9	6	3	7	3	4	24	10	14
	white-nonh	3	2	1	5	2	3	16	6	10
	all other	6	4	2	2	1	1	8	4	4
65-69	total	12	7	5	6	2	4	10	5	5
	white-nonh	4	3	1	4	1	3	6	3	3
	all other	8	4	4	2	1	1	4	2	2
70-74	total	13	5	8	8	5	3	7	3	4
	white-nonh	8	3	5	3	2	1	5	2	3
	all other	5	2	3	5	3	2	2	1	1
75-79	total	5	1	4	8	4	4	6	2	4
	white-nonh	2	1	1	3	2	1	4	1	3
	all other	3	0	3	5	2	3	2	1	1
80-84	total	5	3	2	8	3	5	8	5	3
	white-nonh	2	2	0	5	2	3	3	2	1
	all other	3	1	2	3	1	2	5	3	2
85+	total	3	1	2	5	1	4	20	8	12
	white-nonh	3	1	2	2	1	1	9	4	5
	all other	0	0	0	3	0	3	11	4	7
All Ages	total	201	89	112	214	91	123	247	103	144
	white-nonh	115	49	66	129	52	77	141	55	86
	all other	86	40	46	85	39	46	106	48	58

Fips : **25 007 020** **GOSNOLD** County: **Dukes** DPH/DOR Code : **109** DOE Code: **109** Mass. County Code : **4**

		1990 Census Count			*2000 Projection*			*2010 Projection*		
Age Group	**Race**	**Total**	**Male**	**Female**	**Total**	**Male**	**Female**	**Total**	**Male**	**Female**
0-04	total	4	2	2	1	0	1	4	2	2
	white-nonh	3	1	2	1	0	1	4	2	2
	all other	1	1	0	0	0	0	0	0	0
05-09	total	0	0	0	0	0	0	0	0	0
	white-nonh	0	0	0	0	0	0	0	0	0
	all other	0	0	0	0	0	0	0	0	0
10-14	total	3	3	0	4	2	2	1	0	1
	white-nonh	1	1	0	3	1	2	1	0	1
	all other	2	2	0	1	1	0	0	0	0
15-19	total	7	6	1	0	0	0	0	0	0
	white-nonh	7	6	1	0	0	0	0	0	0
	all other	0	0	0	0	0	0	0	0	0
20-24	total	7	3	4	3	3	0	4	2	2
	white-nonh	7	3	4	1	1	0	3	1	2
	all other	0	0	0	2	2	0	1	1	0
25-29	total	7	6	1	7	6	1	0	0	0
	white-nonh	7	6	1	7	6	1	0	0	0
	all other	0	0	0	0	0	0	0	0	0
30-34	total	13	4	9	7	3	4	3	3	0
	white-nonh	13	4	9	7	3	4	1	1	0
	all other	0	0	0	0	0	0	2	2	0
35-39	total	4	4	0	7	6	1	7	6	1
	white-nonh	4	4	0	7	6	1	7	6	1
	all other	0	0	0	0	0	0	0	0	0
40-44	total	6	4	2	13	4	9	7	3	4
	white-nonh	6	4	2	13	4	9	7	3	4
	all other	0	0	0	0	0	0	0	0	0
45-49	total	7	2	5	4	4	0	7	6	1
	white-nonh	7	2	5	4	4	0	7	6	1
	all other	0	0	0	0	0	0	0	0	0
50-54	total	5	3	2	6	4	2	13	4	9
	white-nonh	5	3	2	6	4	2	13	4	9
	all other	0	0	0	0	0	0	0	0	0
55-59	total	8	5	3	7	2	5	4	4	0
	white-nonh	8	5	3	7	2	5	4	4	0
	all other	0	0	0	0	0	0	0	0	0
60-64	total	6	5	1	5	3	2	6	4	2
	white-nonh	6	5	1	5	3	2	6	4	2
	all other	0	0	0	0	0	0	0	0	0
65-69	total	8	3	5	7	4	3	7	2	5
	white-nonh	8	3	5	7	4	3	7	2	5
	all other	0	0	0	0	0	0	0	0	0
70-74	total	5	3	2	5	4	1	5	3	2
	white-nonh	5	3	2	5	4	1	5	3	2
	all other	0	0	0	0	0	0	0	0	0
75-79	total	5	1	4	9	2	7	9	3	6
	white-nonh	5	1	4	9	2	7	9	3	6
	all other	0	0	0	0	0	0	0	0	0
80-84	total	1	1	0	4	2	2	4	3	1
	white-nonh	1	1	0	4	2	2	4	3	1
	all other	0	0	0	0	0	0	0	0	0
85+	total	2	2	0	5	1	4	17	4	13
	white-nonh	2	2	0	5	1	4	17	4	13
	all other	0	0	0	0	0	0	0	0	0
All Ages	total	98	57	41	94	50	44	98	49	49
	white-nonh	95	54	41	91	47	44	95	46	49
	all other	3	3	0	3	3	0	3	3	0

Fips : **25 007 025** **OAK BLUFFS** County: **Dukes** DPH/DOR Code :**221** DOE Code: **221** Mass. County Code : **4**

		1990 Census Count			*2000 Projection*			*2010 Projection*		
Age Group	**Race**	**Total**	**Male**	**Female**	**Total**	**Male**	**Female**	**Total**	**Male**	**Female**
0-04	total	201	117	84	164	102	62	238	133	105
	white-nonh	182	102	80	151	96	55	157	100	57
	all other	19	15	4	13	6	7	81	33	48
05-09	total	193	91	102	240	131	109	230	117	113
	white-nonh	171	75	96	201	115	86	160	90	70
	all other	22	16	6	39	16	23	70	27	43
10-14	total	148	88	60	202	117	85	165	102	63
	white-nonh	132	78	54	182	102	80	151	96	55
	all other	16	10	6	20	15	5	14	6	8
15-19	total	116	51	65	202	98	104	238	131	107
	white-nonh	99	41	58	171	75	96	201	115	86
	all other	17	10	7	31	23	8	37	16	21
20-24	total	128	68	60	164	97	67	201	116	85
	white-nonh	106	56	50	131	77	54	181	101	80
	all other	22	12	10	33	20	13	20	15	5
25-29	total	217	110	107	118	52	66	202	98	104
	white-nonh	196	100	96	99	41	58	169	74	95
	all other	21	10	11	19	11	8	33	24	9
30-34	total	291	148	143	127	67	60	162	95	67
	white-nonh	263	128	135	105	55	50	130	76	54
	all other	28	20	8	22	12	10	32	19	13
35-39	total	261	139	122	214	108	106	116	51	65
	white-nonh	238	124	114	193	98	95	97	40	57
	all other	23	15	8	21	10	11	19	11	8
40-44	total	241	115	126	289	144	145	127	65	62
	white-nonh	222	109	113	259	125	134	103	54	49
	all other	19	6	13	30	19	11	24	11	13
45-49	total	146	80	66	254	135	119	210	105	105
	white-nonh	137	75	62	233	121	112	190	96	94
	all other	9	5	4	21	14	7	20	9	11
50-54	total	97	50	47	237	113	124	283	141	142
	white-nonh	86	47	39	216	105	111	251	120	131
	all other	11	3	8	21	8	13	32	21	11
55-59	total	111	58	53	139	75	64	242	127	115
	white-nonh	100	49	51	130	70	60	221	113	108
	all other	11	9	2	9	5	4	21	14	7
60-64	total	136	57	79	90	45	45	218	102	116
	white-nonh	114	43	71	79	42	37	198	94	104
	all other	22	14	8	11	3	8	20	8	12
65-69	total	175	72	103	98	50	48	122	64	58
	white-nonh	161	65	96	88	42	46	114	60	54
	all other	14	7	7	10	8	2	8	4	4
70-74	total	116	46	70	111	44	67	73	35	38
	white-nonh	102	41	61	93	33	60	63	32	31
	all other	14	5	9	18	11	7	10	3	7
75-79	total	91	28	63	130	48	82	71	33	38
	white-nonh	71	23	48	118	43	75	64	28	36
	all other	20	5	15	12	5	7	7	5	2
80-84	total	69	26	43	75	25	50	74	26	48
	white-nonh	53	23	30	65	22	43	60	18	42
	all other	16	3	13	10	3	7	14	8	6
85+	total	63	16	47	83	19	64	109	28	81
	white-nonh	52	13	39	60	15	45	88	22	66
	all other	11	3	8	23	4	19	21	6	15
All Ages	total	2,800	1,360	1,440	2,937	1,470	1,467	3,081	1,569	1,512
	white-nonh	2,485	1,192	1,293	2,574	1,277	1,297	2,598	1,329	1,269
	all other	315	168	147	363	193	170	483	240	243

Fips : **25 007 030** **TISBURY** County: **Dukes** DPH/DOR Code :**296** DOE Code: **296** Mass. County Code : **4**

		1990 Census Count			*2000 Projection*			*2010 Projection*		
Age Group	**Race**	**Total**	**Male**	**Female**	**Total**	**Male**	**Female**	**Total**	**Male**	**Female**
0-04	total	213	108	105	117	61	56	114	59	55
	white-nonh	202	104	98	116	61	55	113	59	54
	all other	11	4	7	1	0	1	1	0	1
05-09	total	210	104	106	152	74	78	134	65	69
	white-nonh	198	98	100	150	73	77	132	64	68
	all other	12	6	6	2	1	1	2	1	1
10-14	total	177	86	91	225	113	112	133	68	65
	white-nonh	164	82	82	210	106	104	127	65	62
	all other	13	4	9	15	7	8	6	3	3
15-19	total	183	81	102	205	100	105	150	73	77
	white-nonh	162	71	91	194	96	98	148	73	75
	all other	21	10	11	11	4	7	2	0	2
20-24	total	138	77	61	145	76	69	184	99	85
	white-nonh	121	65	56	131	70	61	168	91	77
	all other	17	12	5	14	6	8	16	8	8
25-29	total	216	100	116	183	76	107	208	96	112
	white-nonh	199	91	108	168	68	100	197	91	106
	all other	17	9	8	15	8	7	11	5	6
30-34	total	244	115	129	154	82	72	162	82	80
	white-nonh	232	112	120	138	73	65	147	77	70
	all other	12	3	9	16	9	7	15	5	10
35-39	total	322	147	175	235	108	127	205	86	119
	white-nonh	310	142	168	221	101	120	191	79	112
	all other	12	5	7	14	7	7	14	7	7
40-44	total	261	131	130	248	117	131	162	85	77
	white-nonh	251	126	125	237	113	124	148	76	72
	all other	10	5	5	11	4	7	14	9	5
45-49	total	175	93	82	307	144	163	229	108	121
	white-nonh	163	89	74	294	138	156	215	100	115
	all other	12	4	8	13	6	7	14	8	6
50-54	total	110	46	64	247	119	128	236	107	129
	white-nonh	108	45	63	237	113	124	226	103	123
	all other	2	1	1	10	6	4	10	4	6
55-59	total	138	71	67	176	90	86	301	136	165
	white-nonh	130	66	64	165	86	79	288	130	158
	all other	8	5	3	11	4	7	13	6	7
60-64	total	173	71	102	114	46	68	239	112	127
	white-nonh	163	65	98	112	45	67	230	106	124
	all other	10	6	4	2	1	1	9	6	3
65-69	total	173	75	98	134	68	66	167	84	83
	white-nonh	156	68	88	125	63	62	155	79	76
	all other	17	7	10	9	5	4	12	5	7
70-74	total	154	58	96	148	61	87	102	42	60
	white-nonh	146	56	90	140	57	83	101	42	59
	all other	8	2	6	8	4	4	1	0	1
75-79	total	93	33	60	119	46	73	90	40	50
	white-nonh	90	33	57	106	41	65	84	37	47
	all other	3	0	3	13	5	8	6	3	3
80-84	total	89	31	58	95	28	67	94	32	62
	white-nonh	86	30	56	90	27	63	87	28	59
	all other	3	1	2	5	1	4	7	4	3
85+	total	51	8	43	86	22	64	110	31	79
	white-nonh	49	8	41	77	20	57	90	24	66
	all other	2	0	2	9	2	7	20	7	13
All Ages	total	3,120	1,435	1,685	3,090	1,431	1,659	3,020	1,405	1,615
	white-nonh	2,930	1,351	1,579	2,911	1,351	1,560	2,847	1,324	1,523
	all other	190	84	106	179	80	99	173	81	92

Fips : **25 007 035** **WEST TISBURY** County: **Dukes** DPH/DOR Code :**327** DOE Code: **334** Mass. County Code : **4**

		1990 Census Count			*2000 Projection*			*2010 Projection*		
Age Group	**Race**	**Total**	**Male**	**Female**	**Total**	**Male**	**Female**	**Total**	**Male**	**Female**
0-04	total	157	84	73	96	43	53	184	117	67
	white-nonh	151	80	71	81	28	53	102	35	67
	all other	6	4	2	15	15	0	82	82	0
05-09	total	160	87	73	125	54	71	130	71	59
	white-nonh	154	82	72	120	49	71	100	41	59
	all other	6	5	1	5	5	0	30	30	0
10-14	total	113	66	47	157	84	73	95	43	52
	white-nonh	107	62	45	151	80	71	80	28	52
	all other	6	4	2	6	4	2	15	15	0
15-19	total	68	35	33	160	87	73	124	54	70
	white-nonh	61	34	27	154	82	72	119	49	70
	all other	7	1	6	6	5	1	5	5	0
20-24	total	53	28	25	113	66	47	156	83	73
	white-nonh	51	27	24	107	62	45	150	79	71
	all other	2	1	1	6	4	2	6	4	2
25-29	total	98	49	49	68	35	33	159	86	73
	white-nonh	95	48	47	61	34	27	153	81	72
	all other	3	1	2	7	1	6	6	5	1
30-34	total	167	79	88	55	28	27	114	65	49
	white-nonh	161	76	85	51	27	24	106	61	45
	all other	6	3	3	4	1	3	8	4	4
35-39	total	213	91	122	98	48	50	68	34	34
	white-nonh	208	88	120	94	47	47	60	33	27
	all other	5	3	2	4	1	3	8	1	7
40-44	total	218	118	100	167	80	87	57	30	27
	white-nonh	213	116	97	158	74	84	50	26	24
	all other	5	2	3	9	6	3	7	4	3
45-49	total	99	63	36	210	90	120	97	48	49
	white-nonh	98	62	36	204	86	118	92	46	46
	all other	1	1	0	6	4	2	5	2	3
50-54	total	59	23	36	219	121	98	170	85	85
	white-nonh	58	23	35	206	111	95	153	71	82
	all other	1	0	1	13	10	3	17	14	3
55-59	total	57	33	24	96	61	35	202	86	116
	white-nonh	57	33	24	93	58	35	194	80	114
	all other	0	0	0	3	3	0	8	6	2
60-64	total	64	22	42	55	21	34	202	110	92
	white-nonh	63	21	42	54	21	33	189	100	89
	all other	1	1	0	1	0	1	13	10	3
65-69	total	70	31	39	50	28	22	84	52	32
	white-nonh	69	30	39	50	28	22	81	49	32
	all other	1	1	0	0	0	0	3	3	0
70-74	total	45	23	22	55	19	36	47	18	29
	white-nonh	45	23	22	52	16	36	44	16	28
	all other	0	0	0	3	3	0	3	2	1
75-79	total	31	16	15	50	20	30	36	19	17
	white-nonh	31	16	15	49	19	30	36	19	17
	all other	0	0	0	1	1	0	0	0	0
80-84	total	15	7	8	27	12	15	36	11	25
	white-nonh	14	7	7	27	12	15	33	8	25
	all other	1	0	1	0	0	0	3	3	0
85+	total	16	8	8	20	8	12	40	12	28
	white-nonh	16	8	8	20	8	12	39	11	28
	all other	0	0	0	0	0	0	1	1	0
All Ages	total	1,703	863	840	1,821	905	916	2,001	1,024	977
	white-nonh	1,652	836	816	1,732	842	890	1,781	833	948
	all other	51	27	24	89	63	26	220	191	29

Fips : **25 009 005** **AMESBURY** County: **Essex** DPH/DOR Code :**7** DOE Code:**7** Mass. County Code : **5**

		1990 Census Count			*2000 Projection*			*2010 Projection*		
Age Group	**Race**	**Total**	**Male**	**Female**	**Total**	**Male**	**Female**	**Total**	**Male**	**Female**
0-04	total	1,384	704	680	1,024	456	568	1,027	465	562
	white-nonh	1,341	683	658	999	443	556	903	400	503
	all other	43	21	22	25	13	12	124	65	59
05-09	total	1,102	561	541	1,013	457	556	882	401	481
	white-nonh	1,076	549	527	989	444	545	823	369	454
	all other	26	12	14	24	13	11	59	32	27
10-14	total	927	470	457	1,282	672	610	949	439	510
	white-nonh	909	459	450	1,238	648	590	919	421	498
	all other	18	11	7	44	24	20	30	18	12
15-19	total	917	488	429	1,035	530	505	952	432	520
	white-nonh	885	465	420	999	509	490	918	410	508
	all other	32	23	9	36	21	15	34	22	12
20-24	total	1,016	481	535	906	425	481	1,225	600	625
	white-nonh	996	469	527	875	407	468	1,181	576	605
	all other	20	12	8	31	18	13	44	24	20
25-29	total	1,382	662	720	984	505	479	1,098	543	555
	white-nonh	1,357	651	706	951	480	471	1,063	522	541
	all other	25	11	14	33	25	8	35	21	14
30-34	total	1,591	759	832	1,162	568	594	1,053	513	540
	white-nonh	1,558	744	814	1,138	555	583	1,018	494	524
	all other	33	15	18	24	13	11	35	19	16
35-39	total	1,343	688	655	1,378	670	708	988	515	473
	white-nonh	1,318	674	644	1,349	657	692	952	489	463
	all other	25	14	11	29	13	16	36	26	10
40-44	total	1,131	579	552	1,545	743	802	1,131	558	573
	white-nonh	1,113	569	544	1,514	728	786	1,109	545	564
	all other	18	10	8	31	15	16	22	13	9
45-49	total	731	367	364	1,305	685	620	1,336	666	670
	white-nonh	716	356	360	1,280	670	610	1,306	652	654
	all other	15	11	4	25	15	10	30	14	16
50-54	total	555	281	274	1,090	561	529	1,480	717	763
	white-nonh	546	276	270	1,073	552	521	1,451	703	748
	all other	9	5	4	17	9	8	29	14	15
55-59	total	522	254	268	664	333	331	1,182	621	561
	white-nonh	515	251	264	653	325	328	1,163	610	553
	all other	7	3	4	11	8	3	19	11	8
60-64	total	586	254	332	491	243	248	965	484	481
	white-nonh	584	253	331	484	239	245	949	476	473
	all other	2	1	1	7	4	3	16	8	8
65-69	total	499	221	278	438	198	240	559	262	297
	white-nonh	496	218	278	432	195	237	549	254	295
	all other	3	3	0	6	3	3	10	8	2
70-74	total	406	181	225	472	192	280	396	184	212
	white-nonh	405	180	225	470	191	279	390	181	209
	all other	1	1	0	2	1	1	6	3	3
75-79	total	346	119	227	374	150	224	331	136	195
	white-nonh	345	118	227	367	143	224	321	129	192
	all other	1	1	0	7	7	0	10	7	3
80-84	total	277	79	198	258	95	163	299	99	200
	white-nonh	275	79	196	257	94	163	298	99	199
	all other	2	0	2	1	1	0	1	0	1
85+	total	282	63	219	448	76	372	510	95	415
	white-nonh	281	63	218	337	75	262	349	88	261
	all other	1	0	1	111	1	110	161	7	154
All Ages	total	14,997	7,211	7,786	15,869	7,559	8,310	16,363	7,730	8,633
	white-nonh	14,716	7,057	7,659	15,405	7,355	8,050	15,662	7,418	8,244
	all other	281	154	127	464	204	260	701	312	389

Fips : **25 009 010** **ANDOVER** County: **Essex** DPH/DOR Code :**9** DOE Code:**9** Mass. County Code : **5**

		1990 Census Count			*2000 Projection*			*2010 Projection*		
Age Group	**Race**	**Total**	**Male**	**Female**	**Total**	**Male**	**Female**	**Total**	**Male**	**Female**
0-04	total	2,005	1,027	978	1,861	998	863	2,020	1,126	894
	white-nonh	1,844	951	893	1,700	895	805	1,534	808	726
	all other	161	76	85	161	103	58	486	318	168
05-09	total	2,135	1,103	1,032	2,140	1,155	985	2,131	1,170	961
	white-nonh	1,936	1,009	927	1,967	1,057	910	1,805	972	833
	all other	199	94	105	173	98	75	326	198	128
10-14	total	2,136	1,156	980	2,324	1,208	1,116	2,180	1,179	1,001
	white-nonh	1,949	1,051	898	2,098	1,094	1,004	1,954	1,038	916
	all other	187	105	82	226	114	112	226	141	85
15-19	total	2,105	1,052	1,053	2,238	1,164	1,074	2,237	1,212	1,025
	white-nonh	1,945	966	979	1,987	1,039	948	2,012	1,083	929
	all other	160	86	74	251	125	126	225	129	96
20-24	total	1,723	841	882	1,695	901	794	1,849	944	905
	white-nonh	1,649	805	844	1,497	800	697	1,613	834	779
	all other	74	36	38	198	101	97	236	110	126
25-29	total	1,699	851	848	1,582	766	816	1,691	847	844
	white-nonh	1,580	792	788	1,396	670	726	1,415	712	703
	all other	119	59	60	186	96	90	276	135	141
30-34	total	2,122	991	1,131	2,010	935	1,075	1,980	993	987
	white-nonh	1,968	926	1,042	1,878	873	1,005	1,727	868	859
	all other	154	65	89	132	62	70	253	125	128
35-39	total	2,597	1,205	1,392	2,273	1,112	1,161	2,157	1,028	1,129
	white-nonh	2,400	1,125	1,275	2,076	1,023	1,053	1,895	903	992
	all other	197	80	117	197	89	108	262	125	137
40-44	total	2,949	1,390	1,559	2,480	1,167	1,313	2,370	1,112	1,258
	white-nonh	2,769	1,304	1,465	2,265	1,073	1,192	2,176	1,021	1,155
	all other	180	86	94	215	94	121	194	91	103
45-49	total	2,352	1,159	1,193	2,625	1,222	1,403	2,309	1,131	1,178
	white-nonh	2,232	1,090	1,142	2,406	1,126	1,280	2,091	1,027	1,064
	all other	120	69	51	219	96	123	218	104	114
50-54	total	1,610	783	827	2,731	1,295	1,436	2,302	1,087	1,215
	white-nonh	1,545	752	793	2,554	1,212	1,342	2,093	998	1,095
	all other	65	31	34	177	83	94	209	89	120
55-59	total	1,418	749	669	2,114	1,050	1,064	2,351	1,099	1,252
	white-nonh	1,366	721	645	2,001	988	1,013	2,148	1,016	1,132
	all other	52	28	24	113	62	51	203	83	120
60-64	total	1,207	593	614	1,337	641	696	2,265	1,056	1,209
	white-nonh	1,174	576	598	1,276	612	664	2,109	983	1,126
	all other	33	17	16	61	29	32	156	73	83
65-69	total	1,049	458	591	1,163	572	591	1,736	804	932
	white-nonh	1,011	442	569	1,109	544	565	1,628	746	882
	all other	38	16	22	54	28	26	108	58	50
70-74	total	811	325	486	939	421	518	1,044	457	587
	white-nonh	790	316	474	910	406	504	991	432	559
	all other	21	9	12	29	15	14	53	25	28
75-79	total	558	193	365	775	293	482	852	367	485
	white-nonh	540	184	356	743	281	462	808	347	461
	all other	18	9	9	32	12	20	44	20	24
80-84	total	398	107	291	525	182	343	596	231	365
	white-nonh	389	104	285	511	178	333	577	223	354
	all other	9	3	6	14	4	10	19	8	11
85+	total	277	77	200	503	175	328	683	250	433
	white-nonh	273	76	197	422	107	315	565	159	406
	all other	4	1	3	81	68	13	118	91	27
All Ages	total	29,151	14,060	15,091	31,315	15,257	16,058	32,753	16,093	16,660
	white-nonh	27,360	13,190	14,170	28,796	13,978	14,818	29,141	14,170	14,971
	all other	1,791	870	921	2,519	1,279	1,240	3,612	1,923	1,689

Fips : **25 009 015** **BEVERLY** County: **Essex** DPH/DOR Code :**30** DOE Code: **30** Mass. County Code : **5**

		1990 Census Count			*2000 Projection*			*2010 Projection*		
Age Group	**Race**	**Total**	**Male**	**Female**	**Total**	**Male**	**Female**	**Total**	**Male**	**Female**
0-04	total	2,693	1,372	1,321	2,264	1,040	1,224	2,388	1,068	1,320
	white-nonh	2,540	1,284	1,256	2,044	942	1,102	1,719	790	929
	all other	153	88	65	220	98	122	669	278	391
05-09	total	2,279	1,163	1,116	2,386	1,119	1,267	2,123	973	1,150
	white-nonh	2,183	1,114	1,069	2,205	1,049	1,156	1,735	825	910
	all other	96	49	47	181	70	111	388	148	240
10-14	total	2,017	1,012	1,005	2,668	1,368	1,300	2,249	1,042	1,207
	white-nonh	1,907	960	947	2,493	1,270	1,223	2,008	934	1,074
	all other	110	52	58	175	98	77	241	108	133
15-19	total	2,614	1,136	1,478	2,693	1,177	1,516	2,797	1,130	1,667
	white-nonh	2,479	1,085	1,394	2,527	1,114	1,413	2,546	1,046	1,500
	all other	135	51	84	166	63	103	251	84	167
20-24	total	2,717	1,278	1,439	2,096	956	1,140	2,713	1,280	1,433
	white-nonh	2,600	1,231	1,369	1,929	891	1,038	2,483	1,171	1,312
	all other	117	47	70	167	65	102	230	109	121
25-29	total	3,415	1,642	1,773	2,314	1,098	1,216	2,405	1,132	1,273
	white-nonh	3,317	1,598	1,719	2,171	1,040	1,131	2,234	1,062	1,172
	all other	98	44	54	143	58	85	171	70	101
30-34	total	3,651	1,790	1,861	2,707	1,343	1,364	2,110	1,027	1,083
	white-nonh	3,527	1,724	1,803	2,566	1,276	1,290	1,921	942	979
	all other	124	66	58	141	67	74	189	85	104
35-39	total	3,252	1,606	1,646	3,309	1,602	1,707	2,248	1,075	1,173
	white-nonh	3,156	1,556	1,600	3,194	1,548	1,646	2,089	1,008	1,081
	all other	96	50	46	115	54	61	159	67	92
40-44	total	2,765	1,339	1,426	3,478	1,668	1,810	2,586	1,256	1,330
	white-nonh	2,695	1,307	1,388	3,351	1,603	1,748	2,441	1,189	1,252
	all other	70	32	38	127	65	62	145	67	78
45-49	total	2,056	1,003	1,053	3,095	1,528	1,567	3,148	1,519	1,629
	white-nonh	2,020	983	1,037	3,014	1,487	1,527	3,051	1,475	1,576
	all other	36	20	16	81	41	40	97	44	53
50-54	total	1,611	763	848	2,633	1,273	1,360	3,303	1,582	1,721
	white-nonh	1,579	742	837	2,563	1,238	1,325	3,182	1,518	1,664
	all other	32	21	11	70	35	35	121	64	57
55-59	total	1,715	835	880	1,889	921	968	2,841	1,402	1,439
	white-nonh	1,683	818	865	1,859	903	956	2,775	1,367	1,408
	all other	32	17	15	30	18	12	66	35	31
60-64	total	1,719	797	922	1,435	664	771	2,346	1,108	1,238
	white-nonh	1,698	787	911	1,403	643	760	2,281	1,074	1,207
	all other	21	10	11	32	21	11	65	34	31
65-69	total	1,754	760	994	1,481	682	799	1,628	752	876
	white-nonh	1,736	756	980	1,452	670	782	1,600	738	862
	all other	18	4	14	29	12	17	28	14	14
70-74	total	1,423	576	847	1,399	604	795	1,170	505	665
	white-nonh	1,412	571	841	1,382	596	786	1,145	488	657
	all other	11	5	6	17	8	9	25	17	8
75-79	total	1,140	405	735	1,328	510	818	1,122	458	664
	white-nonh	1,122	397	725	1,314	507	807	1,100	450	650
	all other	18	8	10	14	3	11	22	8	14
80-84	total	736	246	490	898	302	596	877	317	560
	white-nonh	727	239	488	891	299	592	866	312	554
	all other	9	7	2	7	3	4	11	5	6
85+	total	638	133	505	986	257	729	1,196	328	868
	white-nonh	635	133	502	932	228	704	1,125	293	832
	all other	3	0	3	54	29	25	71	35	36
All Ages	total	38,195	17,856	20,339	39,059	18,112	20,947	39,250	17,954	21,296
	white-nonh	37,016	17,285	19,731	37,290	17,304	19,986	36,301	16,682	19,619
	all other	1,179	571	608	1,769	808	961	2,949	1,272	1,677

Fips : **25 009 020** **BOXFORD** County: **Essex** DPH/DOR Code :**38** DOE Code: **38** Mass. County Code : **5**

		1990 Census Count			*2000 Projection*			*2010 Projection*		
Age Group	**Race**	**Total**	**Male**	**Female**	**Total**	**Male**	**Female**	**Total**	**Male**	**Female**
0-04	total	462	237	225	473	287	186	584	398	186
	white-nonh	442	224	218	455	270	185	455	270	185
	all other	20	13	7	18	17	1	129	128	1
05-09	total	506	240	266	536	308	228	535	322	213
	white-nonh	484	229	255	518	294	224	482	273	209
	all other	22	11	11	18	14	4	53	49	4
10-14	total	493	250	243	548	277	271	559	326	233
	white-nonh	476	243	233	526	264	262	538	309	229
	all other	17	7	10	22	13	9	21	17	4
15-19	total	430	211	219	505	243	262	528	305	223
	white-nonh	418	206	212	480	233	247	511	293	218
	all other	12	5	7	25	10	15	17	12	5
20-24	total	342	194	148	362	189	173	397	205	192
	white-nonh	333	189	144	339	175	164	372	189	183
	all other	9	5	4	23	14	9	25	16	9
25-29	total	249	133	116	241	123	118	289	144	145
	white-nonh	242	128	114	231	119	112	265	134	131
	all other	7	5	2	10	4	6	24	10	14
30-34	total	386	161	225	379	195	184	399	189	210
	white-nonh	375	158	217	372	190	182	376	175	201
	all other	11	3	8	7	5	2	23	14	9
35-39	total	636	288	348	449	225	224	442	216	226
	white-nonh	627	283	344	441	219	222	430	210	220
	all other	9	5	4	8	6	2	12	6	6
40-44	total	677	336	341	510	236	274	504	270	234
	white-nonh	657	330	327	499	233	266	495	264	231
	all other	20	6	14	11	3	8	9	6	3
45-49	total	629	303	326	650	296	354	469	235	234
	white-nonh	617	295	322	641	290	351	460	228	232
	all other	12	8	4	9	6	3	9	7	2
50-54	total	405	220	185	650	327	323	493	233	260
	white-nonh	399	217	182	632	322	310	482	230	252
	all other	6	3	3	18	5	13	11	3	8
55-59	total	335	178	157	563	277	286	584	273	311
	white-nonh	334	178	156	536	255	281	560	253	307
	all other	1	0	1	27	22	5	24	20	4
60-64	total	264	147	117	355	200	155	558	291	267
	white-nonh	262	145	117	326	181	145	517	270	247
	all other	2	2	0	29	19	10	41	21	20
65-69	total	170	90	80	272	138	134	455	213	242
	white-nonh	170	90	80	258	125	133	416	179	237
	all other	0	0	0	14	13	1	39	34	5
70-74	total	123	48	75	231	120	111	302	160	142
	white-nonh	123	48	75	199	98	101	244	122	122
	all other	0	0	0	32	22	10	58	38	20
75-79	total	67	26	41	138	55	83	213	89	124
	white-nonh	67	26	41	119	55	64	180	76	104
	all other	0	0	0	19	0	19	33	13	20
80-84	total	54	19	35	83	27	56	157	74	83
	white-nonh	52	19	33	83	27	56	125	52	73
	all other	2	0	2	0	0	0	32	22	10
85+	total	38	10	28	67	17	50	125	29	96
	white-nonh	38	10	28	61	17	44	94	29	65
	all other	0	0	0	6	0	6	31	0	31
All Ages	total	6,266	3,091	3,175	7,012	3,540	3,472	7,593	3,972	3,621
	white-nonh	6,116	3,018	3,098	6,716	3,367	3,349	7,002	3,556	3,446
	all other	150	73	77	296	173	123	591	416	175

Fips : **25 009 025** **DANVERS** County: **Essex** DPH/DOR Code :**71** DOE Code:**71** Mass. County Code : **5**

		1990 Census Count			*2000 Projection*			*2010 Projection*		
Age Group	**Race**	**Total**	**Male**	**Female**	**Total**	**Male**	**Female**	**Total**	**Male**	**Female**
0-04	total	1,497	756	741	1,239	592	647	1,060	509	551
	white-nonh	1,450	733	717	1,222	584	638	1,004	480	524
	all other	47	23	24	17	8	9	56	29	27
05-09	total	1,466	689	777	1,481	704	777	1,190	567	623
	white-nonh	1,408	662	746	1,454	691	763	1,145	545	600
	all other	58	27	31	27	13	14	45	22	23
10-14	total	1,304	641	663	1,558	783	775	1,300	619	681
	white-nonh	1,242	617	625	1,499	757	742	1,271	608	663
	all other	62	24	38	59	26	33	29	11	18
15-19	total	1,453	772	681	1,517	725	792	1,526	738	788
	white-nonh	1,395	739	656	1,442	686	756	1,481	713	768
	all other	58	33	25	75	39	36	45	25	20
20-24	total	1,626	823	803	1,178	573	605	1,400	698	702
	white-nonh	1,568	798	770	1,098	544	554	1,323	667	656
	all other	58	25	33	80	29	51	77	31	46
25-29	total	2,038	1,040	998	1,272	660	612	1,326	618	708
	white-nonh	1,993	1,019	974	1,204	624	580	1,240	576	664
	all other	45	21	24	68	36	32	86	42	44
30-34	total	2,107	1,015	1,092	1,681	836	845	1,239	590	649
	white-nonh	2,066	999	1,067	1,621	813	808	1,157	563	594
	all other	41	16	25	60	23	37	82	27	55
35-39	total	2,013	973	1,040	2,134	1,082	1,052	1,377	708	669
	white-nonh	1,950	944	1,006	2,072	1,054	1,018	1,292	665	627
	all other	63	29	34	62	28	34	85	43	42
40-44	total	1,787	871	916	2,119	1,017	1,102	1,700	843	857
	white-nonh	1,734	839	895	2,071	995	1,076	1,634	814	820
	all other	53	32	21	48	22	26	66	29	37
45-49	total	1,497	718	779	1,990	966	1,024	2,106	1,071	1,035
	white-nonh	1,465	702	763	1,927	936	991	2,044	1,042	1,002
	all other	32	16	16	63	30	33	62	29	33
50-54	total	1,206	565	641	1,684	807	877	1,994	942	1,052
	white-nonh	1,177	550	627	1,631	776	855	1,945	920	1,025
	all other	29	15	14	53	31	22	49	22	27
55-59	total	1,294	616	678	1,353	638	715	1,793	854	939
	white-nonh	1,285	613	672	1,328	625	703	1,746	832	914
	all other	9	3	6	25	13	12	47	22	25
60-64	total	1,296	626	670	1,058	487	571	1,473	692	781
	white-nonh	1,288	621	667	1,033	473	560	1,429	665	764
	all other	8	5	3	25	14	11	44	27	17
65-69	total	1,139	534	605	1,075	490	585	1,127	509	618
	white-nonh	1,127	527	600	1,066	486	580	1,105	497	608
	all other	12	7	5	9	4	5	22	12	10
70-74	total	877	352	525	1,026	460	566	843	359	484
	white-nonh	863	345	518	1,019	457	562	821	348	473
	all other	14	7	7	7	3	4	22	11	11
75-79	total	615	215	400	857	352	505	808	320	488
	white-nonh	606	211	395	848	347	501	802	318	484
	all other	9	4	5	9	5	4	6	2	4
80-84	total	465	133	332	589	197	392	676	253	423
	white-nonh	463	133	330	579	192	387	670	250	420
	all other	2	0	2	10	5	5	6	3	3
85+	total	494	83	411	638	158	480	809	238	571
	white-nonh	483	81	402	607	135	472	768	205	563
	all other	11	2	9	31	23	8	41	33	8
All Ages	total	24,174	11,422	12,752	24,449	11,527	12,922	23,747	11,128	12,619
	white-nonh	23,563	11,133	12,430	23,721	11,175	12,546	22,877	10,708	12,169
	all other	611	289	322	728	352	376	870	420	450

Fips : **25 009 030** **ESSEX** County: **Essex** DPH/DOR Code :**92** DOE Code: **92** Mass. County Code : **5**

		1990 Census Count			*2000 Projection*			*2010 Projection*		
Age Group	**Race**	**Total**	**Male**	**Female**	**Total**	**Male**	**Female**	**Total**	**Male**	**Female**
0-04	total	207	100	107	177	69	108	168	65	103
	white-nonh	205	99	106	177	69	108	168	65	103
	all other	2	1	1	0	0	0	0	0	0
05-09	total	210	105	105	201	89	112	224	104	120
	white-nonh	207	102	105	192	84	108	163	72	91
	all other	3	3	0	9	5	4	61	32	29
10-14	total	198	99	99	209	106	103	178	75	103
	white-nonh	195	98	97	207	105	102	178	75	103
	all other	3	1	2	2	1	1	0	0	0
15-19	total	198	105	93	217	108	109	207	93	114
	white-nonh	194	105	89	212	103	109	196	86	110
	all other	4	0	4	5	5	0	11	7	4
20-24	total	175	104	71	174	97	77	184	104	80
	white-nonh	174	103	71	169	94	75	180	101	79
	all other	1	1	0	5	3	2	4	3	1
25-29	total	266	124	142	212	100	112	230	102	128
	white-nonh	264	124	140	208	100	108	225	97	128
	all other	2	0	2	4	0	4	5	5	0
30-34	total	311	170	141	236	144	92	234	137	97
	white-nonh	310	170	140	235	143	92	229	134	95
	all other	1	0	1	1	1	0	5	3	2
35-39	total	304	146	158	276	127	149	225	106	119
	white-nonh	301	144	157	274	127	147	221	106	115
	all other	3	2	1	2	0	2	4	0	4
40-44	total	335	163	172	338	180	158	264	155	109
	white-nonh	333	162	171	331	180	151	257	154	103
	all other	2	1	1	7	0	7	7	1	6
45-49	total	216	110	106	305	145	160	279	126	153
	white-nonh	214	109	105	297	143	154	272	126	146
	all other	2	1	1	8	2	6	7	0	7
50-54	total	136	69	67	324	155	169	325	170	155
	white-nonh	131	68	63	317	154	163	313	170	143
	all other	5	1	4	7	1	6	12	0	12
55-59	total	134	62	72	209	101	108	290	130	160
	white-nonh	134	62	72	199	100	99	274	128	146
	all other	0	0	0	10	1	9	16	2	14
60-64	total	156	76	80	139	67	72	308	143	165
	white-nonh	154	76	78	125	66	59	292	142	150
	all other	2	0	2	14	1	13	16	1	15
65-69	total	148	71	77	122	57	65	188	90	98
	white-nonh	148	71	77	122	57	65	178	89	89
	all other	0	0	0	0	0	0	10	1	9
70-74	total	107	52	55	120	54	66	110	48	62
	white-nonh	106	52	54	116	54	62	95	47	48
	all other	1	0	1	4	0	4	15	1	14
75-79	total	89	30	59	105	44	61	89	36	53
	white-nonh	89	30	59	105	44	61	89	36	53
	all other	0	0	0	0	0	0	0	0	0
80-84	total	44	15	29	62	25	37	73	26	47
	white-nonh	44	15	29	61	25	36	69	26	43
	all other	0	0	0	1	0	1	4	0	4
85+	total	26	6	20	55	14	41	73	22	51
	white-nonh	25	6	19	55	14	41	72	22	50
	all other	1	0	1	0	0	0	1	0	1
All Ages	total	3,260	1,607	1,653	3,481	1,682	1,799	3,649	1,732	1,917
	white-nonh	3,228	1,596	1,632	3,402	1,662	1,740	3,471	1,676	1,795
	all other	32	11	21	79	20	59	178	56	122

Fips : **25 009 035** **GEORGETOWN** County: **Essex** DPH/DOR Code : **105** DOE Code: **105** Mass. County Code : **5**

		1990 Census Count			*2000 Projection*			*2010 Projection*		
Age Group	**Race**	**Total**	**Male**	**Female**	**Total**	**Male**	**Female**	**Total**	**Male**	**Female**
0-04	total	499	273	226	452	248	204	422	232	190
	white-nonh	498	272	226	452	248	204	422	232	190
	all other	1	1	0	0	0	0	0	0	0
05-09	total	447	236	211	459	240	219	410	214	196
	white-nonh	438	233	205	457	239	218	408	213	195
	all other	9	3	6	2	1	1	2	1	1
10-14	total	471	249	222	545	298	247	498	273	225
	white-nonh	469	249	220	544	297	247	498	273	225
	all other	2	0	2	1	1	0	0	0	0
15-19	total	435	231	204	441	235	206	450	236	214
	white-nonh	428	228	200	430	230	200	448	235	213
	all other	7	3	4	11	5	6	2	1	1
20-24	total	361	183	178	369	192	177	424	231	193
	white-nonh	359	182	177	366	192	174	423	230	193
	all other	2	1	1	3	0	3	1	1	0
25-29	total	382	186	196	338	158	180	344	163	181
	white-nonh	379	184	195	332	155	177	334	158	176
	all other	3	2	1	6	3	3	10	5	5
30-34	total	551	255	296	475	228	247	483	237	246
	white-nonh	547	251	296	474	227	247	481	237	244
	all other	4	4	0	1	1	0	2	0	2
35-39	total	692	329	363	502	245	257	457	217	240
	white-nonh	688	327	361	499	243	256	451	214	237
	all other	4	2	2	3	2	1	6	3	3
40-44	total	600	294	306	556	255	301	482	229	253
	white-nonh	594	290	304	552	251	301	481	228	253
	all other	6	4	2	4	4	0	1	1	0
45-49	total	494	249	245	683	331	352	501	251	250
	white-nonh	493	248	245	680	329	351	498	249	249
	all other	1	1	0	3	2	1	3	2	1
50-54	total	315	172	143	567	285	282	526	248	278
	white-nonh	312	171	141	556	276	280	518	240	278
	all other	3	1	2	11	9	2	8	8	0
55-59	total	280	148	132	468	240	228	642	315	327
	white-nonh	277	147	130	464	236	228	636	310	326
	all other	3	1	2	4	4	0	6	5	1
60-64	total	236	125	111	288	152	136	509	248	261
	white-nonh	235	124	111	280	146	134	494	235	259
	all other	1	1	0	8	6	2	15	13	2
65-69	total	218	97	121	246	132	114	406	210	196
	white-nonh	218	97	121	235	123	112	395	199	196
	all other	0	0	0	11	9	2	11	11	0
70-74	total	154	65	89	195	101	94	235	121	114
	white-nonh	153	65	88	189	95	94	222	110	112
	all other	1	0	1	6	6	0	13	11	2
75-79	total	114	47	67	167	64	103	186	89	97
	white-nonh	113	46	67	167	64	103	175	80	95
	all other	1	1	0	0	0	0	11	9	2
80-84	total	84	28	56	97	37	60	121	58	63
	white-nonh	84	28	56	96	37	59	115	52	63
	all other	0	0	0	1	0	1	6	6	0
85+	total	51	11	40	96	32	64	131	43	88
	white-nonh	49	10	39	92	28	64	126	39	87
	all other	2	1	1	4	4	0	5	4	1
All Ages	total	6,384	3,178	3,206	6,944	3,473	3,471	7,227	3,615	3,612
	white-nonh	6,334	3,152	3,182	6,865	3,416	3,449	7,125	3,534	3,591
	all other	50	26	24	79	57	22	102	81	21

Fips : **25 009 040** **GLOUCESTER** County: **Essex** DPH/DOR Code : **107** DOE Code: **107** Mass. County Code : **5**

		1990 Census Count			*2000 Projection*			*2010 Projection*		
Age Group	**Race**	**Total**	**Male**	**Female**	**Total**	**Male**	**Female**	**Total**	**Male**	**Female**
0-04	total	1,913	1,031	882	1,523	807	716	1,618	723	895
	white-nonh	1,860	994	866	1,489	796	693	1,248	667	581
	all other	53	37	16	34	11	23	370	56	314
05-09	total	1,819	920	899	1,679	902	777	1,468	744	724
	white-nonh	1,790	903	887	1,654	894	760	1,326	717	609
	all other	29	17	12	25	8	17	142	27	115
10-14	total	1,572	784	788	1,831	981	850	1,461	773	688
	white-nonh	1,545	769	776	1,787	951	836	1,430	762	668
	all other	27	15	12	44	30	14	31	11	20
15-19	total	1,525	806	719	1,710	881	829	1,580	865	715
	white-nonh	1,503	792	711	1,683	863	820	1,556	854	702
	all other	22	14	8	27	18	9	24	11	13
20-24	total	1,996	1,005	991	1,553	762	791	1,806	951	855
	white-nonh	1,971	994	977	1,525	748	777	1,760	923	837
	all other	25	11	14	28	14	14	46	28	18
25-29	total	2,376	1,181	1,195	1,539	811	728	1,716	880	836
	white-nonh	2,316	1,150	1,166	1,503	789	714	1,675	854	821
	all other	60	31	29	36	22	14	41	26	15
30-34	total	2,497	1,221	1,276	2,091	1,053	1,038	1,649	812	837
	white-nonh	2,456	1,203	1,253	2,064	1,044	1,020	1,622	801	821
	all other	41	18	23	27	9	18	27	11	16
35-39	total	2,432	1,205	1,227	2,354	1,169	1,185	1,545	815	730
	white-nonh	2,390	1,184	1,206	2,299	1,137	1,162	1,509	791	718
	all other	42	21	21	55	32	23	36	24	12
40-44	total	2,290	1,147	1,143	2,499	1,218	1,281	2,099	1,054	1,045
	white-nonh	2,255	1,132	1,123	2,455	1,200	1,255	2,068	1,044	1,024
	all other	35	15	20	44	18	26	31	10	21
45-49	total	1,658	838	820	2,426	1,200	1,226	2,349	1,164	1,185
	white-nonh	1,641	830	811	2,388	1,180	1,208	2,298	1,134	1,164
	all other	17	8	9	38	20	18	51	30	21
50-54	total	1,317	609	708	2,257	1,113	1,144	2,457	1,180	1,277
	white-nonh	1,303	602	701	2,227	1,100	1,127	2,421	1,165	1,256
	all other	14	7	7	30	13	17	36	15	21
55-59	total	1,394	664	730	1,628	821	807	2,357	1,161	1,196
	white-nonh	1,377	653	724	1,610	812	798	2,320	1,141	1,179
	all other	17	11	6	18	9	9	37	20	17
60-64	total	1,496	671	825	1,200	544	656	2,044	989	1,055
	white-nonh	1,477	663	814	1,184	536	648	2,017	976	1,041
	all other	19	8	11	16	8	8	27	13	14
65-69	total	1,345	581	764	1,217	557	660	1,418	689	729
	white-nonh	1,333	577	756	1,205	549	656	1,405	682	723
	all other	12	4	8	12	8	4	13	7	6
70-74	total	1,114	487	627	1,200	506	694	963	411	552
	white-nonh	1,108	484	624	1,186	501	685	952	406	546
	all other	6	3	3	14	5	9	11	5	6
75-79	total	907	343	564	973	385	588	877	367	510
	white-nonh	903	342	561	965	382	583	869	361	508
	all other	4	1	3	8	3	5	8	6	2
80-84	total	616	207	409	694	256	438	748	264	484
	white-nonh	610	205	405	689	254	435	738	261	477
	all other	6	2	4	5	2	3	10	3	7
85+	total	449	121	328	701	196	505	807	233	574
	white-nonh	443	119	324	687	194	493	788	230	558
	all other	6	2	4	14	2	12	19	3	16
All Ages	total	28,716	13,821	14,895	29,075	14,162	14,913	28,962	14,075	14,887
	white-nonh	28,281	13,596	14,685	28,600	13,930	14,670	28,002	13,769	14,233
	all other	435	225	210	475	232	243	960	306	654

Fips : **25 009 045** **GROVELAND** County: **Essex** DPH/DOR Code :**116** DOE Code: **116** Mass. County Code : **5**

		1990 Census Count			*2000 Projection*			*2010 Projection*		
Age Group	**Race**	**Total**	**Male**	**Female**	**Total**	**Male**	**Female**	**Total**	**Male**	**Female**
0-04	total	424	218	206	442	228	214	727	441	286
	white-nonh	417	212	205	352	168	184	321	153	168
	all other	7	6	1	90	60	30	406	288	118
05-09	total	420	215	205	428	216	212	444	250	194
	white-nonh	415	212	203	415	206	209	336	168	168
	all other	5	3	2	13	10	3	108	82	26
10-14	total	337	167	170	432	225	207	446	231	215
	white-nonh	334	164	170	426	220	206	362	177	185
	all other	3	3	0	6	5	1	84	54	30
15-19	total	316	187	129	400	211	189	399	208	191
	white-nonh	311	184	127	392	206	186	386	198	188
	all other	5	3	2	8	5	3	13	10	3
20-24	total	303	171	132	256	133	123	327	180	147
	white-nonh	302	171	131	252	130	122	322	176	146
	all other	1	0	1	4	3	1	5	4	1
25-29	total	361	177	184	222	126	96	284	143	141
	white-nonh	356	177	179	217	123	94	276	138	138
	all other	5	0	5	5	3	2	8	5	3
30-34	total	520	258	262	384	208	176	339	171	168
	white-nonh	516	255	261	382	208	174	334	168	166
	all other	4	3	1	2	0	2	5	3	2
35-39	total	491	248	243	423	203	220	285	153	132
	white-nonh	481	244	237	418	203	215	280	150	130
	all other	10	4	6	5	0	5	5	3	2
40-44	total	448	216	232	506	250	256	378	203	175
	white-nonh	443	213	230	503	248	255	376	203	173
	all other	5	3	2	3	2	1	2	0	2
45-49	total	348	167	181	476	246	230	412	204	208
	white-nonh	346	166	180	455	231	224	397	193	204
	all other	2	1	1	21	15	6	15	11	4
50-54	total	282	139	143	423	213	210	477	245	232
	white-nonh	281	139	142	408	200	208	464	233	231
	all other	1	0	1	15	13	2	13	12	1
55-59	total	239	119	120	298	140	158	405	206	199
	white-nonh	238	118	120	294	137	157	383	189	194
	all other	1	1	0	4	3	1	22	17	5
60-64	total	220	117	103	250	127	123	370	189	181
	white-nonh	217	117	100	244	124	120	351	174	177
	all other	3	0	3	6	3	3	19	15	4
65-69	total	172	79	93	202	96	106	249	111	138
	white-nonh	170	79	91	196	90	106	240	103	137
	all other	2	0	2	6	6	0	9	8	1
70-74	total	131	53	78	181	86	95	203	92	111
	white-nonh	130	52	78	170	86	84	189	89	100
	all other	1	1	0	11	0	11	14	3	11
75-79	total	108	41	67	126	51	75	148	64	84
	white-nonh	106	41	65	122	51	71	139	58	81
	all other	2	0	2	4	0	4	9	6	3
80-84	total	56	18	38	82	30	52	113	46	67
	white-nonh	56	18	38	78	26	52	99	43	56
	all other	0	0	0	4	4	0	14	3	11
85+	total	38	10	28	83	22	61	115	33	82
	white-nonh	38	10	28	78	22	56	98	29	69
	all other	0	0	0	5	0	5	17	4	13
All Ages	total	5,214	2,600	2,614	5,614	2,811	2,803	6,121	3,170	2,951
	white-nonh	5,157	2,572	2,585	5,402	2,679	2,723	5,353	2,642	2,711
	all other	57	28	29	212	132	80	768	528	240

Fips : **25 009 050** **HAMILTON** County: **Essex** DPH/DOR Code :**119** DOE Code: **119** Mass. County Code : **5**

		1990 Census Count			*2000 Projection*			*2010 Projection*		
Age Group	**Race**	**Total**	**Male**	**Female**	**Total**	**Male**	**Female**	**Total**	**Male**	**Female**
0-04	total	530	276	254	496	242	254	483	239	244
	white-nonh	500	259	241	479	233	246	422	206	216
	all other	30	17	13	17	9	8	61	33	28
05-09	total	527	257	270	590	282	308	503	240	263
	white-nonh	508	250	258	574	275	299	471	225	246
	all other	19	7	12	16	7	9	32	15	17
10-14	total	486	260	226	550	286	264	515	251	264
	white-nonh	459	247	212	517	269	248	495	242	253
	all other	27	13	14	33	17	16	20	9	11
15-19	total	439	229	210	505	252	253	560	273	287
	white-nonh	422	219	203	485	242	243	544	264	280
	all other	17	10	7	20	10	10	16	9	7
20-24	total	428	209	219	412	220	192	455	232	223
	white-nonh	414	202	212	373	198	175	421	215	206
	all other	14	7	7	39	22	17	34	17	17
25-29	total	497	249	248	362	181	181	412	195	217
	white-nonh	481	240	241	343	171	172	389	185	204
	all other	16	9	7	19	10	9	23	10	13
30-34	total	661	328	333	461	222	239	445	231	214
	white-nonh	619	308	311	443	212	231	404	208	196
	all other	42	20	22	18	10	8	41	23	18
35-39	total	684	335	349	547	268	279	416	202	214
	white-nonh	665	322	343	533	259	274	396	191	205
	all other	19	13	6	14	9	5	20	11	9
40-44	total	688	343	345	691	347	344	497	244	253
	white-nonh	666	329	337	651	327	324	478	233	245
	all other	22	14	8	40	20	20	19	11	8
45-49	total	512	255	257	667	327	340	534	262	272
	white-nonh	501	251	250	648	315	333	519	253	266
	all other	11	4	7	19	12	7	15	9	6
50-54	total	360	167	193	643	320	323	645	323	322
	white-nonh	354	163	191	625	308	317	611	306	305
	all other	6	4	2	18	12	6	34	17	17
55-59	total	348	168	180	448	222	226	583	285	298
	white-nonh	347	167	180	439	219	220	568	275	293
	all other	1	1	0	9	3	6	15	10	5
60-64	total	335	162	173	314	143	171	560	271	289
	white-nonh	333	160	173	309	140	169	543	260	283
	all other	2	2	0	5	3	2	17	11	6
65-69	total	312	161	151	290	137	153	371	180	191
	white-nonh	310	159	151	289	136	153	362	177	185
	all other	2	2	0	1	1	0	9	3	6
70-74	total	207	96	111	256	116	140	241	102	139
	white-nonh	206	96	110	254	114	140	236	99	137
	all other	1	0	1	2	2	0	5	3	2
75-79	total	127	43	84	218	100	118	208	86	122
	white-nonh	126	43	83	212	94	118	203	81	122
	all other	1	0	1	6	6	0	5	5	0
80-84	total	86	31	55	130	52	78	157	62	95
	white-nonh	86	31	55	127	50	77	154	59	95
	all other	0	0	0	3	2	1	3	3	0
85+	total	53	19	34	105	32	73	173	65	108
	white-nonh	53	19	34	99	27	72	155	48	107
	all other	0	0	0	6	5	1	18	17	1
All Ages	total	7,280	3,588	3,692	7,685	3,749	3,936	7,758	3,743	4,015
	white-nonh	7,050	3,465	3,585	7,400	3,589	3,811	7,371	3,527	3,844
	all other	230	123	107	285	160	125	387	216	171

Fips : **25 009 055** **HAVERHILL** County: **Essex** DPH/DOR Code : **128** DOE Code: **128** Mass. County Code : **5**

		1990 Census Count			*2000 Projection*			*2010 Projection*		
Age Group	**Race**	**Total**	**Male**	**Female**	**Total**	**Male**	**Female**	**Total**	**Male**	**Female**
0-04	total	4,352	2,267	2,085	4,454	2,344	2,110	4,811	2,464	2,347
	white-nonh	3,819	1,991	1,828	3,567	1,929	1,638	2,993	1,618	1,375
	all other	533	276	257	887	415	472	1,818	846	972
05-09	total	3,462	1,805	1,657	4,524	2,452	2,072	4,370	2,316	2,054
	white-nonh	3,018	1,567	1,451	3,644	2,034	1,610	2,996	1,672	1,324
	all other	444	238	206	880	418	462	1,374	644	730
10-14	total	2,879	1,467	1,412	4,152	2,180	1,972	4,274	2,258	2,016
	white-nonh	2,487	1,261	1,226	3,528	1,854	1,674	3,298	1,794	1,504
	all other	392	206	186	624	326	298	976	464	512
15-19	total	3,064	1,507	1,557	3,430	1,766	1,664	4,456	2,383	2,073
	white-nonh	2,738	1,347	1,391	2,870	1,470	1,400	3,461	1,908	1,553
	all other	326	160	166	560	296	264	995	475	520
20-24	total	4,093	2,019	2,074	3,241	1,598	1,643	4,498	2,297	2,201
	white-nonh	3,701	1,821	1,880	2,644	1,301	1,343	3,671	1,881	1,790
	all other	392	198	194	597	297	300	827	416	411
25-29	total	5,578	2,724	2,854	3,735	1,821	1,914	4,099	2,077	2,022
	white-nonh	5,136	2,511	2,625	3,289	1,606	1,683	3,421	1,728	1,693
	all other	442	213	229	446	215	231	678	349	329
30-34	total	5,314	2,666	2,648	4,651	2,354	2,297	3,806	1,938	1,868
	white-nonh	4,906	2,465	2,441	4,158	2,110	2,048	3,111	1,597	1,514
	all other	408	201	207	493	244	249	695	341	354
35-39	total	3,971	2,022	1,949	5,558	2,737	2,821	3,764	1,853	1,911
	white-nonh	3,676	1,883	1,793	5,057	2,501	2,556	3,260	1,616	1,644
	all other	295	139	156	501	236	265	504	237	267
40-44	total	3,322	1,615	1,707	5,197	2,616	2,581	4,554	2,314	2,240
	white-nonh	3,132	1,522	1,610	4,763	2,404	2,359	4,037	2,060	1,977
	all other	190	93	97	434	212	222	517	254	263
45-49	total	2,389	1,165	1,224	3,877	1,955	1,922	5,394	2,635	2,759
	white-nonh	2,245	1,096	1,149	3,580	1,820	1,760	4,909	2,411	2,498
	all other	144	69	75	297	135	162	485	224	261
50-54	total	1,957	917	1,040	3,179	1,545	1,634	4,957	2,492	2,465
	white-nonh	1,842	865	977	2,986	1,450	1,536	4,535	2,286	2,249
	all other	115	52	63	193	95	98	422	206	216
55-59	total	1,878	882	996	2,246	1,087	1,159	3,632	1,816	1,816
	white-nonh	1,795	841	954	2,099	1,015	1,084	3,344	1,684	1,660
	all other	83	41	42	147	72	75	288	132	156
60-64	total	1,889	847	1,042	1,748	800	948	2,837	1,345	1,492
	white-nonh	1,826	823	1,003	1,634	751	883	2,653	1,259	1,394
	all other	63	24	39	114	49	65	184	86	98
65-69	total	1,995	819	1,176	1,614	717	897	1,924	886	1,038
	white-nonh	1,936	799	1,137	1,525	679	846	1,778	821	957
	all other	59	20	39	89	38	51	146	65	81
70-74	total	1,817	757	1,060	1,510	641	869	1,400	606	794
	white-nonh	1,783	744	1,039	1,453	620	833	1,302	566	736
	all other	34	13	21	57	21	36	98	40	58
75-79	total	1,417	505	912	1,451	528	923	1,167	461	706
	white-nonh	1,392	495	897	1,409	514	895	1,106	436	670
	all other	25	10	15	42	14	28	61	25	36
80-84	total	1,018	296	722	1,138	396	742	944	334	610
	white-nonh	1,003	292	711	1,115	387	728	907	321	586
	all other	15	4	11	23	9	14	37	13	24
85+	total	1,023	235	788	1,216	287	929	1,296	325	971
	white-nonh	1,016	233	783	1,196	280	916	1,262	314	948
	all other	7	2	5	20	7	13	34	11	23
All Ages	total	51,418	24,515	26,903	56,921	27,824	29,097	62,183	30,800	31,383
	white-nonh	47,451	22,556	24,895	50,517	24,725	25,792	52,044	25,972	26,072
	all other	3,967	1,959	2,008	6,404	3,099	3,305	10,139	4,828	5,311

Fips : **25 009 060** **IPSWICH** County: **Essex** DPH/DOR Code :**144** DOE Code: **144** Mass. County Code : **5**

		1990 Census Count			*2000 Projection*			*2010 Projection*		
Age Group	**Race**	**Total**	**Male**	**Female**	**Total**	**Male**	**Female**	**Total**	**Male**	**Female**
0-04	total	802	399	403	696	332	364	813	419	394
	white-nonh	783	387	396	676	319	357	615	290	325
	all other	19	12	7	20	13	7	198	129	69
05-09	total	743	363	380	781	414	367	708	379	329
	white-nonh	726	353	373	754	397	357	616	325	291
	all other	17	10	7	27	17	10	92	54	38
10-14	total	674	362	312	818	400	418	712	333	379
	white-nonh	658	354	304	797	388	409	691	321	370
	all other	16	8	8	21	12	9	21	12	9
15-19	total	613	299	314	718	342	376	751	388	363
	white-nonh	597	291	306	701	331	370	726	372	354
	all other	16	8	8	17	11	6	25	16	9
20-24	total	651	326	325	581	303	278	698	328	370
	white-nonh	637	319	318	559	290	269	680	317	363
	all other	14	7	7	22	13	9	18	11	7
25-29	total	890	450	440	572	269	303	662	306	356
	white-nonh	870	442	428	554	261	293	642	294	348
	all other	20	8	12	18	8	10	20	12	8
30-34	total	1,082	508	574	783	382	401	712	358	354
	white-nonh	1,063	499	564	769	377	392	691	348	343
	all other	19	9	10	14	5	9	21	10	11
35-39	total	1,071	515	556	984	489	495	669	310	359
	white-nonh	1,054	511	543	961	481	480	650	304	346
	all other	17	4	13	23	8	15	19	6	13
40-44	total	1,085	541	544	1,132	528	604	839	406	433
	white-nonh	1,074	535	539	1,115	520	595	826	401	425
	all other	11	6	5	17	8	9	13	5	8
45-49	total	806	401	405	1,044	506	538	958	480	478
	white-nonh	797	396	401	1,029	502	527	939	473	466
	all other	9	5	4	15	4	11	19	7	12
50-54	total	574	285	289	1,016	500	516	1,057	488	569
	white-nonh	570	283	287	1,007	495	512	1,041	480	561
	all other	4	2	2	9	5	4	16	8	8
55-59	total	566	270	296	775	384	391	997	481	516
	white-nonh	558	267	291	767	380	387	985	478	507
	all other	8	3	5	8	4	4	12	3	9
60-64	total	574	279	295	519	253	266	914	442	472
	white-nonh	572	278	294	517	252	265	906	438	468
	all other	2	1	1	2	1	1	8	4	4
65-69	total	529	227	302	492	228	264	673	324	349
	white-nonh	528	227	301	481	220	261	661	315	346
	all other	1	0	1	11	8	3	12	9	3
70-74	total	480	204	276	480	218	262	437	200	237
	white-nonh	479	204	275	469	208	261	425	189	236
	all other	1	0	1	11	10	1	12	11	1
75-79	total	315	106	209	403	150	253	378	153	225
	white-nonh	315	106	209	402	149	253	368	146	222
	all other	0	0	0	1	1	0	10	7	3
80-84	total	222	60	162	308	110	198	308	119	189
	white-nonh	222	60	162	308	110	198	299	111	188
	all other	0	0	0	0	0	0	9	8	1
85+	total	196	45	151	267	61	206	343	89	254
	white-nonh	196	45	151	267	61	206	341	88	253
	all other	0	0	0	0	0	0	2	1	1
All Ages	total	11,873	5,640	6,233	12,369	5,869	6,500	12,629	6,003	6,626
	white-nonh	11,699	5,557	6,142	12,133	5,741	6,392	12,102	5,690	6,412
	all other	174	83	91	236	128	108	527	313	214

Fips: **25 009 065** **LAWRENCE** County: **Essex** DPH/DOR Code: **149** DOE Code: **149** Mass. County Code **5**

		1990 Census Count			*2000 Projection*			*2010 Projection*		
Age Group	**Race**	**Total**	**Male**	**Female**	**Total**	**Male**	**Female**	**Total**	**Male**	**Female**
0-04	total	7,438	3,876	3,562	9,905	4,976	4,929	11,921	5,994	5,927
	white-nonh	2,983	1,524	1,459	1,494	724	770	1,057	512	545
	all other	4,455	2,352	2,103	8,411	4,252	4,159	10,864	5,482	5,382
05-09	total	6,206	3,167	3,039	9,206	4,587	4,619	11,498	5,740	5,758
	white-nonh	2,253	1,111	1,142	1,058	494	564	696	325	371
	all other	3,953	2,056	1,897	8,148	4,093	4,055	10,802	5,415	5,387
10-14	total	5,483	2,799	2,684	7,515	3,897	3,618	10,331	5,186	5,145
	white-nonh	1,947	995	952	2,246	1,145	1,101	1,123	545	578
	all other	3,536	1,804	1,732	5,269	2,752	2,517	9,208	4,641	4,567
15-19	total	5,379	2,627	2,752	7,008	3,507	3,501	10,214	5,040	5,174
	white-nonh	2,227	1,084	1,143	1,844	894	950	868	399	469
	all other	3,152	1,543	1,609	5,164	2,613	2,551	9,346	4,641	4,705
20-24	total	5,830	2,833	2,997	6,939	3,409	3,530	8,924	4,480	4,444
	white-nonh	2,831	1,426	1,405	1,733	883	850	1,997	1,016	981
	all other	2,999	1,407	1,592	5,206	2,526	2,680	6,927	3,464	3,463
25-29	total	6,845	3,424	3,421	6,171	3,023	3,148	7,802	3,890	3,912
	white-nonh	3,838	2,009	1,829	2,124	1,065	1,059	1,770	882	888
	all other	3,007	1,415	1,592	4,047	1,958	2,089	6,032	3,008	3,024
30-34	total	6,199	3,046	3,153	5,732	2,840	2,892	7,167	3,537	3,630
	white-nonh	3,361	1,737	1,624	1,950	1,069	881	1,207	668	539
	all other	2,838	1,309	1,529	3,782	1,771	2,011	5,960	2,869	3,091
35-39	total	4,723	2,323	2,400	6,266	3,121	3,145	6,036	2,949	3,087
	white-nonh	2,485	1,291	1,194	2,805	1,501	1,304	1,555	799	756
	all other	2,238	1,032	1,206	3,461	1,620	1,841	4,481	2,150	2,331
40-44	total	3,846	1,849	1,997	5,911	2,886	3,025	5,680	2,783	2,897
	white-nonh	2,166	1,063	1,103	2,756	1,438	1,318	1,603	887	716
	all other	1,680	786	894	3,155	1,448	1,707	4,077	1,896	2,181
45-49	total	2,889	1,386	1,503	4,631	2,279	2,352	6,093	3,021	3,072
	white-nonh	1,698	822	876	2,157	1,131	1,026	2,432	1,308	1,124
	all other	1,191	564	627	2,474	1,148	1,326	3,661	1,713	1,948
50-54	total	2,226	1,057	1,169	3,650	1,732	1,918	5,584	2,688	2,896
	white-nonh	1,419	671	748	1,866	909	957	2,379	1,234	1,145
	all other	807	386	421	1,784	823	961	3,205	1,454	1,751
55-59	total	2,056	965	1,091	2,731	1,309	1,422	4,350	2,126	2,224
	white-nonh	1,500	700	800	1,486	720	766	1,888	991	897
	all other	556	265	291	1,245	589	656	2,462	1,135	1,327
60-64	total	2,303	1,024	1,279	2,032	965	1,067	3,324	1,572	1,752
	white-nonh	1,886	846	1,040	1,213	583	630	1,598	792	806
	all other	417	178	239	819	382	437	1,726	780	946
65-69	total	2,488	1,034	1,454	1,741	799	942	2,347	1,099	1,248
	white-nonh	2,184	915	1,269	1,204	548	656	1,193	565	628
	all other	304	119	185	537	251	286	1,154	534	620
70-74	total	2,261	873	1,388	1,781	748	1,033	1,597	713	884
	white-nonh	2,028	787	1,241	1,416	606	810	910	418	492
	all other	233	86	147	365	142	223	687	295	392
75-79	total	1,850	670	1,180	1,736	655	1,081	1,225	521	704
	white-nonh	1,701	600	1,101	1,497	562	935	817	336	481
	all other	149	70	79	239	93	146	408	185	223
80-84	total	1,135	331	804	1,351	435	916	1,069	383	686
	white-nonh	1,061	304	757	1,187	381	806	815	293	522
	all other	74	27	47	164	54	110	254	90	164
85+	total	1,050	251	799	1,385	358	1,027	1,470	396	1,074
	white-nonh	1,003	235	768	1,270	312	958	1,257	323	934
	all other	47	16	31	115	46	69	213	73	140
All Ages	total	70,207	33,535	36,672	85,691	41,526	44,165	106,632	52,118	54,514
	white-nonh	38,571	18,120	20,451	31,306	14,965	16,341	25,165	12,293	12,872
	all other	31,636	15,415	16,221	54,385	26,561	27,824	81,467	39,825	41,642

Fips : **25 009 070** **LYNN** County: **Essex** DPH/DOR Code : **163** DOE Code: **163** Mass. County Code : **5**

		1990 Census Count			*2000 Projection*			*2010 Projection*		
Age Group	Race	Total	Male	Female	Total	Male	Female	Total	Male	Female
0-04	total	6,848	3,533	3,315	7,625	3,728	3,897	9,345	4,529	4,816
	white-nonh	4,471	2,327	2,144	3,174	1,613	1,561	2,465	1,253	1,212
	all other	2,377	1,206	1,171	4,451	2,115	2,336	6,880	3,276	3,604
05-09	total	5,620	2,910	2,710	7,362	3,614	3,748	8,253	4,027	4,226
	white-nonh	3,832	1,985	1,847	3,183	1,584	1,599	2,337	1,163	1,174
	all other	1,788	925	863	4,179	2,030	2,149	5,916	2,864	3,052
10-14	total	4,884	2,508	2,376	6,725	3,455	3,270	7,642	3,729	3,913
	white-nonh	3,442	1,778	1,664	3,970	2,060	1,910	2,820	1,429	1,391
	all other	1,442	730	712	2,755	1,395	1,360	4,822	2,300	2,522
15-19	total	5,060	2,618	2,442	5,854	3,041	2,813	7,650	3,777	3,873
	white-nonh	3,666	1,894	1,772	3,466	1,798	1,668	2,879	1,434	1,445
	all other	1,394	724	670	2,388	1,243	1,145	4,771	2,343	2,428
20-24	total	6,325	3,100	3,225	5,655	2,813	2,842	7,448	3,729	3,719
	white-nonh	4,658	2,299	2,359	3,207	1,631	1,576	3,696	1,889	1,807
	all other	1,667	801	866	2,448	1,182	1,266	3,752	1,840	1,912
25-29	total	7,605	3,712	3,893	5,511	2,771	2,740	6,293	3,186	3,107
	white-nonh	6,002	2,962	3,040	3,619	1,831	1,788	3,419	1,736	1,683
	all other	1,603	750	853	1,892	940	952	2,874	1,450	1,424
30-34	total	7,665	3,904	3,761	6,581	3,360	3,221	6,020	3,094	2,926
	white-nonh	6,148	3,147	3,001	4,403	2,294	2,109	3,072	1,655	1,417
	all other	1,517	757	760	2,178	1,066	1,112	2,948	1,439	1,509
35-39	total	6,159	3,088	3,071	7,319	3,655	3,664	5,475	2,798	2,677
	white-nonh	4,932	2,493	2,439	5,388	2,741	2,647	3,261	1,698	1,563
	all other	1,227	595	632	1,931	914	1,017	2,214	1,100	1,114
40-44	total	5,063	2,464	2,599	7,365	3,693	3,672	6,396	3,216	3,180
	white-nonh	4,222	2,060	2,162	5,691	2,872	2,819	4,077	2,096	1,981
	all other	841	404	437	1,674	821	853	2,319	1,120	1,199
45-49	total	3,911	1,913	1,998	5,996	3,020	2,976	7,117	3,563	3,554
	white-nonh	3,363	1,641	1,722	4,681	2,376	2,305	5,119	2,613	2,506
	all other	548	272	276	1,315	644	671	1,998	950	1,048
50-54	total	3,224	1,551	1,673	4,890	2,380	2,510	7,090	3,550	3,540
	white-nonh	2,828	1,378	1,450	4,006	1,966	2,040	5,404	2,739	2,665
	all other	396	173	223	884	414	470	1,686	811	875
55-59	total	3,263	1,493	1,770	3,702	1,807	1,895	5,647	2,831	2,816
	white-nonh	2,952	1,352	1,600	3,116	1,520	1,596	4,334	2,196	2,138
	all other	311	141	170	586	287	299	1,313	635	678
60-64	total	3,420	1,533	1,887	2,896	1,379	1,517	4,378	2,107	2,271
	white-nonh	3,156	1,418	1,738	2,488	1,203	1,285	3,521	1,715	1,806
	all other	264	115	149	408	176	232	857	392	465
65-69	total	3,567	1,544	2,023	2,803	1,230	1,573	3,187	1,497	1,690
	white-nonh	3,321	1,442	1,879	2,477	1,087	1,390	2,615	1,226	1,389
	all other	246	102	144	326	143	183	572	271	301
70-74	total	3,128	1,239	1,889	2,697	1,132	1,565	2,284	1,018	1,266
	white-nonh	3,001	1,184	1,817	2,479	1,042	1,437	1,954	886	1,068
	all other	127	55	72	218	90	128	330	132	198
75-79	total	2,495	873	1,622	2,558	1,002	1,556	2,012	802	1,210
	white-nonh	2,407	839	1,568	2,370	930	1,440	1,767	701	1,066
	all other	88	34	54	188	72	116	245	101	144
80-84	total	1,688	525	1,163	1,885	646	1,239	1,621	593	1,028
	white-nonh	1,641	509	1,132	1,796	608	1,188	1,474	535	939
	all other	47	16	31	89	38	51	147	58	89
85+	total	1,320	334	986	1,850	465	1,385	2,035	553	1,482
	white-nonh	1,283	325	958	1,775	445	1,330	1,885	509	1,376
	all other	37	9	28	75	20	55	150	44	106
All Ages	total	81,245	38,842	42,403	89,274	43,191	46,083	99,893	48,599	51,294
	white-nonh	65,325	31,033	34,292	61,289	29,601	31,688	56,099	27,473	28,626
	all other	15,920	7,809	8,111	27,985	13,590	14,395	43,794	21,126	22,668

Fips : **25 009 075** **LYNNFIELD** County: **Essex** DPH/DOR Code : **164** DOE Code: **164** Mass. County Code : **5**

		1990 Census Count			*2000 Projection*			*2010 Projection*		
Age Group	**Race**	**Total**	**Male**	**Female**	**Total**	**Male**	**Female**	**Total**	**Male**	**Female**
0-04	total	626	313	313	558	300	258	614	356	258
	white-nonh	600	302	298	528	280	248	469	248	221
	all other	26	11	15	30	20	10	145	108	37
05-09	total	739	382	357	700	372	328	671	369	302
	white-nonh	712	370	342	676	356	320	587	308	279
	all other	27	12	15	24	16	8	84	61	23
10-14	total	687	370	317	724	366	358	657	353	304
	white-nonh	656	356	300	695	352	343	623	330	293
	all other	31	14	17	29	14	15	34	23	11
15-19	total	770	398	372	751	399	352	713	388	325
	white-nonh	743	386	357	721	384	337	685	370	315
	all other	27	12	15	30	15	15	28	18	10
20-24	total	704	377	327	553	296	257	572	290	282
	white-nonh	693	372	321	516	280	236	544	276	268
	all other	11	5	6	37	16	21	28	14	14
25-29	total	649	349	300	500	271	229	477	265	212
	white-nonh	636	345	291	471	260	211	445	251	194
	all other	13	4	9	29	11	18	32	14	18
30-34	total	756	366	390	674	335	339	538	267	271
	white-nonh	736	360	376	661	330	331	501	251	250
	all other	20	6	14	13	5	8	37	16	21
35-39	total	840	389	451	798	414	384	651	338	313
	white-nonh	811	376	435	782	409	373	619	325	294
	all other	29	13	16	16	5	11	32	13	19
40-44	total	1,013	478	535	893	433	460	812	403	409
	white-nonh	983	465	518	870	425	445	796	396	400
	all other	30	13	17	23	8	15	16	7	9
45-49	total	853	429	424	846	402	444	807	426	381
	white-nonh	822	410	412	811	385	426	784	416	368
	all other	31	19	12	35	17	18	23	10	13
50-54	total	746	331	415	975	456	519	863	415	448
	white-nonh	736	324	412	949	445	504	842	408	434
	all other	10	7	3	26	11	15	21	7	14
55-59	total	694	381	313	771	389	382	764	363	401
	white-nonh	690	380	310	745	374	371	735	350	385
	all other	4	1	3	26	15	11	29	13	16
60-64	total	587	299	288	614	275	339	804	380	424
	white-nonh	583	296	287	606	269	337	783	370	413
	all other	4	3	1	8	6	2	21	10	11
65-69	total	595	272	323	565	287	278	632	293	339
	white-nonh	591	270	321	556	286	270	604	280	324
	all other	4	2	2	9	1	8	28	13	15
70-74	total	463	205	258	464	228	236	491	213	278
	white-nonh	463	205	258	438	203	235	462	186	276
	all other	0	0	0	26	25	1	29	27	2
75-79	total	280	107	173	453	193	260	431	202	229
	white-nonh	278	106	172	405	161	244	378	171	207
	all other	2	1	1	48	32	16	53	31	22
80-84	total	162	60	102	283	107	176	292	131	161
	white-nonh	161	60	101	283	107	176	266	106	160
	all other	1	0	1	0	0	0	26	25	1
85+	total	110	32	78	241	85	156	420	164	256
	white-nonh	110	32	78	210	62	148	322	93	229
	all other	0	0	0	31	23	8	98	71	27
All Ages	total	11,274	5,538	5,736	11,363	5,608	5,755	11,209	5,616	5,593
	white-nonh	11,004	5,415	5,589	10,923	5,368	5,555	10,445	5,135	5,310
	all other	270	123	147	440	240	200	764	481	283

Fips : **25 009 080** **MANCHESTER** County: **Essex** DPH/DOR Code : **166** DOE Code: **166** Mass. County Code : **5**

		1990 Census Count			*2000 Projection*			*2010 Projection*		
Age Group	**Race**	**Total**	**Male**	**Female**	**Total**	**Male**	**Female**	**Total**	**Male**	**Female**
0-04	total	336	177	159	244	109	135	291	92	199
	white-nonh	333	177	156	237	109	128	200	92	108
	all other	3	0	3	7	0	7	91	0	91
05-09	total	304	146	158	283	135	148	274	109	165
	white-nonh	303	145	158	278	135	143	223	109	114
	all other	1	1	0	5	0	5	51	0	51
10-14	total	292	158	134	349	184	165	258	118	140
	white-nonh	288	156	132	347	184	163	254	118	136
	all other	4	2	2	2	0	2	4	0	4
15-19	total	293	156	137	304	148	156	284	138	146
	white-nonh	285	152	133	303	147	156	279	138	141
	all other	8	4	4	1	1	0	5	0	5
20-24	total	317	168	149	216	110	106	256	128	128
	white-nonh	314	167	147	210	109	101	254	128	126
	all other	3	1	2	6	1	5	2	0	2
25-29	total	373	184	189	244	128	116	251	123	128
	white-nonh	370	183	187	236	124	112	250	122	128
	all other	3	1	2	8	4	4	1	1	0
30-34	total	370	168	202	330	165	165	236	114	122
	white-nonh	362	164	198	329	165	164	232	113	119
	all other	8	4	4	1	0	1	4	1	3
35-39	total	423	202	221	408	208	200	286	153	133
	white-nonh	416	197	219	405	206	199	277	148	129
	all other	7	5	2	3	2	1	9	5	4
40-44	total	487	221	266	407	179	228	370	178	192
	white-nonh	487	221	266	401	176	225	369	178	191
	all other	0	0	0	6	3	3	1	0	1
45-49	total	448	212	236	420	198	222	405	203	202
	white-nonh	443	209	234	414	193	221	402	201	201
	all other	5	3	2	6	5	1	3	2	1
50-54	total	304	149	155	433	199	234	365	163	202
	white-nonh	299	148	151	432	198	234	358	159	199
	all other	5	1	4	1	1	0	7	4	3
55-59	total	296	150	146	424	203	221	399	191	208
	white-nonh	296	150	146	407	187	220	380	173	207
	all other	0	0	0	17	16	1	19	18	1
60-64	total	261	122	139	281	126	155	391	166	225
	white-nonh	260	122	138	252	119	133	365	159	206
	all other	1	0	1	29	7	22	26	7	19
65-69	total	260	128	132	275	133	142	388	178	210
	white-nonh	260	128	132	267	133	134	362	162	200
	all other	0	0	0	8	0	8	26	16	10
70-74	total	189	78	111	228	95	133	250	100	150
	white-nonh	189	78	111	212	95	117	206	93	113
	all other	0	0	0	16	0	16	44	7	37
75-79	total	142	49	93	190	84	106	201	86	115
	white-nonh	142	49	93	190	84	106	193	86	107
	all other	0	0	0	0	0	0	8	0	8
80-84	total	101	28	73	118	38	80	145	47	98
	white-nonh	101	28	73	118	38	80	129	47	82
	all other	0	0	0	0	0	0	16	0	16
85+	total	90	25	65	142	32	110	181	47	134
	white-nonh	89	24	65	125	30	95	157	45	112
	all other	1	1	0	17	2	15	24	2	22
All Ages	total	5,286	2,521	2,765	5,296	2,474	2,822	5,231	2,334	2,897
	white-nonh	5,237	2,498	2,739	5,163	2,432	2,731	4,890	2,271	2,619
	all other	49	23	26	133	42	91	341	63	278

Fips : **25 009 085** **MARBLEHEAD** County: **Essex** DPH/DOR Code : **168** DOE Code: **168** Mass. County Code : **5**

		1990 Census Count			*2000 Projection*			*2010 Projection*		
Age Group	Race	Total	Male	Female	Total	Male	Female	Total	Male	Female
0-04	total	1,197	626	571	1,016	555	461	1,043	563	480
	white-nonh	1,166	612	554	987	541	446	840	462	378
	all other	31	14	17	29	14	15	203	101	102
05-09	total	1,110	555	555	1,193	648	545	1,046	574	472
	white-nonh	1,061	529	532	1,155	625	530	910	493	417
	all other	49	26	23	38	23	15	136	81	55
10-14	total	1,035	508	527	1,299	669	630	1,118	598	520
	white-nonh	997	494	503	1,263	653	610	1,084	582	502
	all other	38	14	24	36	16	20	34	16	18
15-19	total	971	501	470	1,077	549	528	1,151	634	517
	white-nonh	938	490	448	1,028	522	506	1,112	610	502
	all other	33	11	22	49	27	22	39	24	15
20-24	total	1,086	533	553	846	404	442	1,057	529	528
	white-nonh	1,061	520	541	806	389	417	1,019	513	506
	all other	25	13	12	40	15	25	38	16	22
25-29	total	1,396	673	723	899	440	459	985	475	510
	white-nonh	1,359	661	698	860	429	431	934	451	483
	all other	37	12	25	39	11	28	51	24	27
30-34	total	1,559	714	845	1,234	579	655	997	453	544
	white-nonh	1,524	696	828	1,204	564	640	952	435	517
	all other	35	18	17	30	15	15	45	18	27
35-39	total	1,836	810	1,026	1,585	757	828	1,093	528	565
	white-nonh	1,794	792	1,002	1,542	741	801	1,048	513	535
	all other	42	18	24	43	16	27	45	15	30
40-44	total	2,004	929	1,075	1,561	725	836	1,247	594	653
	white-nonh	1,956	902	1,054	1,515	698	817	1,205	570	635
	all other	48	27	21	46	27	19	42	24	18
45-49	total	1,527	748	779	1,772	773	999	1,530	723	807
	white-nonh	1,497	734	763	1,731	757	974	1,488	709	779
	all other	30	14	16	41	16	25	42	14	28
50-54	total	1,166	563	603	1,926	900	1,026	1,506	705	801
	white-nonh	1,148	553	595	1,879	872	1,007	1,462	678	784
	all other	18	10	8	47	28	19	44	27	17
55-59	total	1,095	543	552	1,394	680	714	1,618	703	915
	white-nonh	1,089	541	548	1,367	667	700	1,581	688	893
	all other	6	2	4	27	13	14	37	15	22
60-64	total	1,006	492	514	998	475	523	1,647	759	888
	white-nonh	995	484	511	984	467	517	1,611	737	874
	all other	11	8	3	14	8	6	36	22	14
65-69	total	915	432	483	873	416	457	1,117	523	594
	white-nonh	909	430	479	868	414	454	1,093	511	582
	all other	6	2	4	5	2	3	24	12	12
70-74	total	742	313	429	759	339	420	755	327	428
	white-nonh	739	312	427	751	333	418	744	321	423
	all other	3	1	2	8	6	2	11	6	5
75-79	total	538	216	322	650	281	369	618	268	350
	white-nonh	533	213	320	635	269	366	603	256	347
	all other	5	3	2	15	12	3	15	12	3
80-84	total	422	142	280	462	171	291	471	186	285
	white-nonh	419	141	278	454	164	290	458	175	283
	all other	3	1	2	8	7	1	13	11	2
85+	total	366	91	275	464	135	329	551	179	372
	white-nonh	364	91	273	437	117	320	503	144	359
	all other	2	0	2	27	18	9	48	35	13
All Ages	total	19,971	9,389	10,582	20,008	9,496	10,512	19,550	9,321	10,229
	white-nonh	19,549	9,195	10,354	19,466	9,222	10,244	18,647	8,848	9,799
	all other	422	194	228	542	274	268	903	473	430

Fips : **25 009 090** **MERRIMAC** County: **Essex** DPH/DOR Code : **180** DOE Code: **180** Mass. County Code : **5**

		1990 Census Count			*2000 Projection*			*2010 Projection*		
Age Group	**Race**	**Total**	**Male**	**Female**	**Total**	**Male**	**Female**	**Total**	**Male**	**Female**
0-04	total	392	205	187	343	178	165	404	167	237
	white-nonh	383	202	181	333	178	155	312	167	145
	all other	9	3	6	10	0	10	92	0	92
05-09	total	397	218	179	396	209	187	440	186	254
	white-nonh	393	215	178	382	209	173	338	186	152
	all other	4	3	1	14	0	14	102	0	102
10-14	total	380	200	180	408	216	192	361	190	171
	white-nonh	369	197	172	399	212	187	350	189	161
	all other	11	3	8	9	4	5	11	1	10
15-19	total	321	172	149	374	204	170	374	196	178
	white-nonh	315	171	144	371	202	169	360	196	164
	all other	6	1	5	3	2	1	14	0	14
20-24	total	292	145	147	322	161	161	339	172	167
	white-nonh	288	142	146	306	156	150	330	168	162
	all other	4	3	1	16	5	11	9	4	5
25-29	total	390	188	202	315	167	148	364	198	166
	white-nonh	386	187	199	309	166	143	361	196	165
	all other	4	1	3	6	1	5	3	2	1
30-34	total	492	229	263	386	189	197	416	205	211
	white-nonh	489	229	260	382	186	196	400	200	200
	all other	3	0	3	4	3	1	16	5	11
35-39	total	465	234	231	451	225	226	378	205	173
	white-nonh	459	231	228	447	224	223	372	204	168
	all other	6	3	3	4	1	3	6	1	5
40-44	total	430	200	230	510	235	275	406	196	210
	white-nonh	426	198	228	507	235	272	402	193	209
	all other	4	2	2	3	0	3	4	3	1
45-49	total	336	177	159	470	243	227	457	234	223
	white-nonh	331	175	156	463	238	225	452	231	221
	all other	5	2	3	7	5	2	5	3	2
50-54	total	248	134	114	431	206	225	506	238	268
	white-nonh	246	132	114	422	199	223	498	233	265
	all other	2	2	0	9	7	2	8	5	3
55-59	total	250	121	129	344	187	157	470	248	222
	white-nonh	245	120	125	329	175	154	453	233	220
	all other	5	1	4	15	12	3	17	15	2
60-64	total	220	95	125	235	124	111	400	188	212
	white-nonh	219	95	124	229	118	111	388	178	210
	all other	1	0	1	6	6	0	12	10	2
65-69	total	176	85	91	218	101	117	295	155	140
	white-nonh	174	84	90	205	100	105	273	144	129
	all other	2	1	1	13	1	12	22	11	11
70-74	total	150	53	97	181	67	114	192	90	102
	white-nonh	147	53	94	179	67	112	185	84	101
	all other	3	0	3	2	0	2	7	6	1
75-79	total	108	48	60	137	62	75	170	73	97
	white-nonh	108	48	60	127	58	69	150	69	81
	all other	0	0	0	10	4	6	20	4	16
80-84	total	65	23	42	106	30	76	124	37	87
	white-nonh	65	23	42	92	30	62	110	37	73
	all other	0	0	0	14	0	14	14	0	14
85+	total	54	22	32	70	25	45	110	34	76
	white-nonh	54	22	32	70	25	45	86	30	56
	all other	0	0	0	0	0	0	24	4	20
All Ages	total	5,166	2,549	2,617	5,697	2,829	2,868	6,206	3,012	3,194
	white-nonh	5,097	2,524	2,573	5,552	2,778	2,774	5,820	2,938	2,882
	all other	69	25	44	145	51	94	386	74	312

Fips : **25 009 095** **METHUEN** County: **Essex** DPH/DOR Code : **181** DOE Code: **181** Mass. County Code : **5**

		1990 Census Count			*2000 Projection*			*2010 Projection*		
Age Group	**Race**	**Total**	**Male**	**Female**	**Total**	**Male**	**Female**	**Total**	**Male**	**Female**
0-04	total	2,841	1,470	1,371	2,868	1,552	1,316	3,393	1,887	1,506
	white-nonh	2,459	1,278	1,181	2,130	1,121	1,009	1,795	945	850
	all other	382	192	190	738	431	307	1,598	942	656
05-09	total	2,617	1,415	1,202	3,162	1,730	1,432	3,225	1,797	1,428
	white-nonh	2,275	1,225	1,050	2,437	1,298	1,139	2,013	1,073	940
	all other	342	190	152	725	432	293	1,212	724	488
10-14	total	2,556	1,317	1,239	3,015	1,570	1,445	3,043	1,651	1,392
	white-nonh	2,237	1,151	1,086	2,540	1,329	1,211	2,214	1,173	1,041
	all other	319	166	153	475	241	234	829	478	351
15-19	total	2,568	1,296	1,272	2,708	1,457	1,251	3,245	1,767	1,478
	white-nonh	2,295	1,159	1,136	2,252	1,211	1,041	2,407	1,280	1,127
	all other	273	137	136	456	246	210	838	487	351
20-24	total	2,583	1,327	1,256	2,445	1,245	1,200	2,873	1,477	1,396
	white-nonh	2,361	1,221	1,140	2,008	1,031	977	2,282	1,190	1,092
	all other	222	106	116	437	214	223	591	287	304
25-29	total	3,312	1,634	1,678	2,582	1,266	1,316	2,717	1,419	1,298
	white-nonh	3,016	1,494	1,522	2,201	1,074	1,127	2,156	1,120	1,036
	all other	296	140	156	381	192	189	561	299	262
30-34	total	3,600	1,776	1,824	2,878	1,443	1,435	2,740	1,361	1,379
	white-nonh	3,359	1,667	1,692	2,574	1,297	1,277	2,224	1,109	1,115
	all other	241	109	132	304	146	158	516	252	264
35-39	total	3,247	1,589	1,658	3,496	1,722	1,774	2,775	1,360	1,415
	white-nonh	3,003	1,479	1,524	3,126	1,550	1,576	2,321	1,137	1,184
	all other	244	110	134	370	172	198	454	223	231
40-44	total	2,697	1,349	1,348	3,582	1,779	1,803	2,874	1,452	1,422
	white-nonh	2,531	1,264	1,267	3,303	1,650	1,653	2,535	1,288	1,247
	all other	166	85	81	279	129	150	339	164	175
45-49	total	2,128	1,023	1,105	3,205	1,561	1,644	3,448	1,689	1,759
	white-nonh	2,001	958	1,043	2,937	1,436	1,501	3,057	1,504	1,553
	all other	127	65	62	268	125	143	391	185	206
50-54	total	1,617	776	841	2,580	1,283	1,297	3,421	1,690	1,731
	white-nonh	1,523	734	789	2,390	1,190	1,200	3,123	1,555	1,568
	all other	94	42	52	190	93	97	298	135	163
55-59	total	1,737	806	931	2,037	965	1,072	3,047	1,461	1,586
	white-nonh	1,678	777	901	1,903	894	1,009	2,779	1,334	1,445
	all other	59	29	30	134	71	63	268	127	141
60-64	total	1,917	856	1,061	1,493	704	789	2,358	1,153	1,205
	white-nonh	1,869	835	1,034	1,397	662	735	2,179	1,065	1,114
	all other	48	21	27	96	42	54	179	88	91
65-69	total	2,052	914	1,138	1,539	699	840	1,803	836	967
	white-nonh	2,022	901	1,121	1,481	671	810	1,678	771	907
	all other	30	13	17	58	28	30	125	65	60
70-74	total	1,775	706	1,069	1,576	644	932	1,233	532	701
	white-nonh	1,752	694	1,058	1,533	625	908	1,152	497	655
	all other	23	12	11	43	19	24	81	35	46
75-79	total	1,325	474	851	1,523	617	906	1,147	473	674
	white-nonh	1,302	468	834	1,496	608	888	1,100	455	645
	all other	23	6	17	27	9	18	47	18	29
80-84	total	802	253	549	1,153	384	769	1,026	354	672
	white-nonh	793	252	541	1,138	377	761	994	340	654
	all other	9	1	8	15	7	8	32	14	18
85+	total	616	144	472	1,049	259	790	1,327	357	970
	white-nonh	606	142	464	1,027	252	775	1,297	344	953
	all other	10	2	8	22	7	15	30	13	17
All Ages	total	39,990	19,125	20,865	42,891	20,880	22,011	45,695	22,716	22,979
	white-nonh	37,082	17,699	19,383	37,873	18,276	19,597	37,306	18,180	19,126
	all other	2,908	1,426	1,482	5,018	2,604	2,414	8,389	4,536	3,853

Fips : **25 009 100** **MIDDLETON** County: **Essex** DPH/DOR Code : **184** DOE Code: **184** Mass. County Code : **5**

		1990 Census Count			*2000 Projection*			*2010 Projection*		
Age Group	**Race**	**Total**	**Male**	**Female**	**Total**	**Male**	**Female**	**Total**	**Male**	**Female**
0-04	total	366	173	193	280	145	135	270	134	136
	white-nonh	358	171	187	269	145	124	249	134	115
	all other	8	2	6	11	0	11	21	0	21
05-09	total	313	159	154	339	180	159	310	152	158
	white-nonh	307	157	150	332	179	153	281	151	130
	all other	6	2	4	7	1	6	29	1	28
10-14	total	262	138	124	356	171	185	275	144	131
	white-nonh	252	131	121	348	169	179	264	144	120
	all other	10	7	3	8	2	6	11	0	11
15-19	total	297	166	131	324	177	147	348	198	150
	white-nonh	274	145	129	316	175	141	341	197	144
	all other	23	21	2	8	2	6	7	1	6
20-24	total	317	176	141	257	143	114	335	170	165
	white-nonh	313	176	137	239	131	108	327	168	159
	all other	4	0	4	18	12	6	8	2	6
25-29	total	334	166	168	270	145	125	285	148	137
	white-nonh	329	161	168	247	124	123	277	146	131
	all other	5	5	0	23	21	2	8	2	6
30-34	total	466	226	240	407	223	184	347	190	157
	white-nonh	463	225	238	403	223	180	329	178	151
	all other	3	1	2	4	0	4	18	12	6
35-39	total	445	227	218	379	190	189	314	168	146
	white-nonh	440	226	214	374	185	189	292	148	144
	all other	5	1	4	5	5	0	22	20	2
40-44	total	394	197	197	475	225	250	418	222	196
	white-nonh	381	190	191	472	224	248	414	222	192
	all other	13	7	6	3	1	2	4	0	4
45-49	total	338	168	170	460	238	222	396	202	194
	white-nonh	330	162	168	455	237	218	391	197	194
	all other	8	6	2	5	1	4	5	5	0
50-54	total	278	138	140	409	203	206	488	230	258
	white-nonh	274	135	139	396	196	200	485	229	256
	all other	4	3	1	13	7	6	3	1	2
55-59	total	253	117	136	335	162	173	449	226	223
	white-nonh	249	115	134	327	156	171	444	225	219
	all other	4	2	2	8	6	2	5	1	4
60-64	total	235	125	110	267	137	130	386	195	191
	white-nonh	232	124	108	261	132	129	371	186	185
	all other	3	1	2	6	5	1	15	9	6
65-69	total	223	93	130	225	96	129	294	132	162
	white-nonh	221	92	129	221	94	127	286	126	160
	all other	2	1	1	4	2	2	8	6	2
70-74	total	177	75	102	206	105	101	235	117	118
	white-nonh	175	74	101	199	100	99	224	107	117
	all other	2	1	1	7	5	2	11	10	1
75-79	total	120	59	61	168	64	104	171	66	105
	white-nonh	119	59	60	165	63	102	165	64	101
	all other	1	0	1	3	1	2	6	2	4
80-84	total	57	24	33	109	40	69	125	57	68
	white-nonh	57	24	33	104	37	67	114	49	65
	all other	0	0	0	5	3	2	11	8	3
85+	total	46	17	29	76	30	46	124	40	84
	white-nonh	44	17	27	75	30	45	115	36	79
	all other	2	0	2	1	0	1	9	4	5
All Ages	total	4,921	2,444	2,477	5,342	2,674	2,668	5,570	2,791	2,779
	white-nonh	4,818	2,384	2,434	5,203	2,600	2,603	5,369	2,707	2,662
	all other	103	60	43	139	74	65	201	84	117

Fips : **25 009 105** **NAHANT** County: **Essex** DPH/DOR Code : **196** DOE Code: **196** Mass. County Code : **5**

		1990 Census Count			*2000 Projection*			*2010 Projection*		
Age Group	**Race**	**Total**	**Male**	**Female**	**Total**	**Male**	**Female**	**Total**	**Male**	**Female**
0-04	total	229	112	117	120	63	57	93	48	45
	white-nonh	222	110	112	120	63	57	93	48	45
	all other	7	2	5	0	0	0	0	0	0
05-09	total	181	93	88	134	76	58	96	55	41
	white-nonh	176	91	85	133	76	57	95	55	40
	all other	5	2	3	1	0	1	1	0	1
10-14	total	164	80	84	213	105	108	113	61	52
	white-nonh	159	79	80	206	103	103	113	61	52
	all other	5	1	4	7	2	5	0	0	0
15-19	total	166	84	82	167	88	79	122	71	51
	white-nonh	161	82	79	160	85	75	121	71	50
	all other	5	2	3	7	3	4	1	0	1
20-24	total	245	119	126	157	67	90	198	89	109
	white-nonh	235	113	122	148	65	83	191	87	104
	all other	10	6	4	9	2	7	7	2	5
25-29	total	310	148	162	178	88	90	180	93	87
	white-nonh	305	146	159	173	86	87	173	90	83
	all other	5	2	3	5	2	3	7	3	4
30-34	total	349	178	171	239	120	119	167	80	87
	white-nonh	343	175	168	232	115	117	159	78	81
	all other	6	3	3	7	5	2	8	2	6
35-39	total	330	168	162	292	141	151	171	86	85
	white-nonh	327	166	161	288	139	149	167	84	83
	all other	3	2	1	4	2	2	4	2	2
40-44	total	350	166	184	342	164	178	240	113	127
	white-nonh	341	160	181	336	161	175	233	108	125
	all other	9	6	3	6	3	3	7	5	2
45-49	total	229	119	110	307	158	149	273	134	139
	white-nonh	228	119	109	304	156	148	269	132	137
	all other	1	0	1	3	2	1	4	2	2
50-54	total	186	97	89	336	156	180	329	155	174
	white-nonh	185	96	89	329	151	178	324	153	171
	all other	1	1	0	7	5	2	5	2	3
55-59	total	163	82	81	211	109	102	278	141	137
	white-nonh	159	80	79	210	109	101	275	139	136
	all other	4	2	2	1	0	1	3	2	1
60-64	total	221	106	115	170	88	82	304	140	164
	white-nonh	217	104	113	169	87	82	297	135	162
	all other	4	2	2	1	1	0	7	5	2
65-69	total	200	85	115	153	77	76	194	99	95
	white-nonh	197	83	114	142	70	72	185	93	92
	all other	3	2	1	11	7	4	9	6	3
70-74	total	192	85	107	182	77	105	140	63	77
	white-nonh	191	84	107	173	75	98	134	62	72
	all other	1	1	0	9	2	7	6	1	5
75-79	total	139	57	82	160	60	100	127	56	71
	white-nonh	139	57	82	154	59	95	113	50	63
	all other	0	0	0	6	1	5	14	6	8
80-84	total	96	34	62	121	45	76	118	41	77
	white-nonh	96	34	62	120	44	76	109	39	70
	all other	0	0	0	1	1	0	9	2	7
85+	total	78	11	67	117	32	85	146	40	106
	white-nonh	77	11	66	117	32	85	139	38	101
	all other	1	0	1	0	0	0	7	2	5
All Ages	total	3,828	1,824	2,004	3,599	1,714	1,885	3,289	1,565	1,724
	white-nonh	3,758	1,790	1,968	3,514	1,676	1,838	3,190	1,523	1,667
	all other	70	34	36	85	38	47	99	42	57

Fips . 25 009 110 **NEWBURY** County: **Essex** DPH/DOR Code :**205** DOE Code: **203** Mass. County Code : **5**

		1990 Census Count			*2000 Projection*			*2010 Projection*		
Age Group	**Race**	**Total**	**Male**	**Female**	**Total**	**Male**	**Female**	**Total**	**Male**	**Female**
0-04	total	422	207	215	385	203	182	430	247	183
	white-nonh	409	203	206	374	196	178	376	197	179
	all other	13	4	9	11	7	4	54	50	4
05-09	total	439	223	216	449	236	213	472	275	197
	white-nonh	436	221	215	439	226	213	405	208	197
	all other	3	2	1	10	10	0	67	67	0
10-14	total	370	189	181	450	221	229	412	216	196
	white-nonh	360	185	175	438	218	220	403	211	192
	all other	10	4	6	12	3	9	9	5	4
15-19	total	337	168	169	432	223	209	439	234	205
	white-nonh	326	163	163	428	221	207	430	225	205
	all other	11	5	6	4	2	2	9	9	0
20-24	total	275	148	127	327	174	153	386	199	187
	white-nonh	272	146	126	311	168	143	374	196	178
	all other	3	2	1	16	6	10	12	3	9
25-29	total	312	138	174	292	126	166	367	167	200
	white-nonh	311	138	173	280	121	159	362	165	197
	all other	1	0	1	12	5	7	5	2	3
30-34	total	516	242	274	403	201	202	455	227	228
	white-nonh	514	240	274	400	199	201	439	221	218
	all other	2	2	0	3	2	1	16	6	10
35-39	total	615	304	311	416	191	225	397	180	217
	white-nonh	603	297	306	415	191	224	385	175	210
	all other	12	7	5	1	0	1	12	5	7
40-44	total	590	296	294	580	271	309	468	230	238
	white-nonh	584	295	289	578	269	309	465	228	237
	all other	6	1	5	2	2	0	3	2	1
45-49	total	389	216	173	624	320	304	433	211	222
	white-nonh	384	216	168	610	310	300	429	208	221
	all other	5	0	5	14	10	4	4	3	1
50-54	total	246	119	127	569	282	287	562	259	303
	white-nonh	244	117	127	563	281	282	560	257	303
	all other	2	2	0	6	1	5	2	2	0
55-59	total	240	110	130	380	208	172	604	306	298
	white-nonh	239	110	129	376	208	168	590	296	294
	all other	1	0	1	4	0	4	14	10	4
60-64	total	244	133	111	234	124	110	520	269	251
	white-nonh	243	133	110	226	116	110	508	262	246
	all other	1	0	1	8	8	0	12	7	5
65-69	total	198	91	107	210	84	126	322	159	163
	white-nonh	198	91	107	209	84	125	318	159	159
	all other	0	0	0	1	0	1	4	0	4
70-74	total	178	70	108	205	106	99	199	101	98
	white-nonh	178	70	108	204	106	98	191	93	98
	all other	0	0	0	1	0	1	8	8	0
75-79	total	128	49	79	153	66	87	161	61	100
	white-nonh	126	48	78	153	66	87	160	61	99
	all other	2	1	1	0	0	0	1	0	1
80-84	total	69	24	45	103	35	68	114	52	62
	white-nonh	68	23	45	103	35	68	113	52	61
	all other	1	1	0	0	0	0	1	0	1
85+	total	55	12	43	104	38	66	146	63	83
	white-nonh	55	12	43	87	22	65	115	33	82
	all other	0	0	0	17	16	1	31	30	1
All Ages	total	5,623	2,739	2,884	6,316	3,109	3,207	6,887	3,456	3,431
	white-nonh	5,550	2,708	2,842	6,194	3,037	3,157	6,623	3,247	3,376
	all other	73	31	42	122	72	50	264	209	55

Fips : **25 009 115** **NEWBURYPORT** County: **Essex** DPH/DOR Code :**206** DOE Code:**204** Mass. County Code : **5**

		1990 Census Count			*2000 Projection*			*2010 Projection*		
Age Group	**Race**	**Total**	**Male**	**Female**	**Total**	**Male**	**Female**	**Total**	**Male**	**Female**
0-04	total	958	509	449	820	378	442	808	376	432
	white-nonh	941	497	444	806	371	435	656	302	354
	all other	17	12	5	14	7	7	152	74	78
05-09	total	931	476	455	926	403	523	780	347	433
	white-nonh	909	466	443	912	398	514	709	309	400
	all other	22	10	12	14	5	9	71	38	33
10-14	total	905	456	449	938	491	447	806	366	440
	white-nonh	885	445	440	921	478	443	792	358	434
	all other	20	11	9	17	13	4	14	8	6
15-19	total	990	524	466	916	466	450	909	395	514
	white-nonh	978	515	463	897	459	438	897	391	506
	all other	12	9	3	19	7	12	12	4	8
20-24	total	959	497	462	768	391	377	790	415	375
	white-nonh	945	489	456	747	378	369	775	404	371
	all other	14	8	6	21	13	8	15	11	4
25-29	total	1,264	596	668	983	502	481	916	449	467
	white-nonh	1,246	587	659	968	490	478	893	438	455
	all other	18	9	9	15	12	3	23	11	12
30-34	total	1,598	755	843	1,178	594	584	989	490	499
	white-nonh	1,567	739	828	1,158	582	576	962	473	489
	all other	31	16	15	20	12	8	27	17	10
35-39	total	1,596	745	851	1,358	632	726	1,081	540	541
	white-nonh	1,582	736	846	1,344	626	718	1,069	531	538
	all other	14	9	5	14	6	8	12	9	3
40-44	total	1,593	758	835	1,596	754	842	1,184	596	588
	white-nonh	1,570	748	822	1,568	739	829	1,166	585	581
	all other	23	10	13	28	15	13	18	11	7
45-49	total	1,140	584	556	1,539	724	815	1,312	618	694
	white-nonh	1,128	578	550	1,528	717	811	1,299	612	687
	all other	12	6	6	11	7	4	13	6	7
50-54	total	770	386	384	1,536	722	814	1,534	716	818
	white-nonh	762	383	379	1,518	713	805	1,510	703	807
	all other	8	3	5	18	9	9	24	13	11
55-59	total	636	302	334	1,073	531	542	1,449	658	791
	white-nonh	631	300	331	1,062	525	537	1,439	652	787
	all other	5	2	3	11	6	5	10	6	4
60-64	total	677	290	387	708	346	362	1,402	641	761
	white-nonh	673	287	386	702	344	358	1,388	634	754
	all other	4	3	1	6	2	4	14	7	7
65-69	total	619	269	350	577	259	318	950	448	502
	white-nonh	613	266	347	572	257	315	940	443	497
	all other	6	3	3	5	2	3	10	5	5
70-74	total	547	223	324	566	223	343	590	266	324
	white-nonh	538	220	318	563	221	342	584	264	320
	all other	9	3	6	3	2	1	6	2	4
75-79	total	442	144	298	489	186	303	455	178	277
	white-nonh	437	143	294	484	184	300	451	177	274
	all other	5	1	4	5	2	3	4	1	3
80-84	total	350	96	254	360	125	235	373	125	248
	white-nonh	346	96	250	354	123	231	371	124	247
	all other	4	0	4	6	2	4	2	1	1
85+	total	342	64	278	423	84	339	463	107	356
	white-nonh	340	64	276	403	83	320	435	105	330
	all other	2	0	2	20	1	19	28	2	26
All Ages	total	16,317	7,674	8,643	16,754	7,811	8,943	16,791	7,731	9,060
	white-nonh	16,091	7,559	8,532	16,507	7,688	8,819	16,336	7,505	8,831
	all other	226	115	111	247	123	124	455	226	229

Fips : **25 009 120** **NORTH ANDOVER** County: **Essex** DPH/DOR Code :**210** DOE Code:**211** Mass. County Code : **5**

		1990 Census Count			*2000 Projection*			*2010 Projection*		
Age Group	Race	Total	Male	Female	Total	Male	Female	Total	Male	Female
0-04	total	1,563	820	743	1,725	966	759	1,902	1,104	798
	white-nonh	1,473	773	700	1,612	893	719	1,505	834	671
	all other	90	47	43	113	73	40	397	270	127
05-09	total	1,506	825	681	1,810	1,023	787	1,870	1,075	795
	white-nonh	1,417	776	641	1,693	946	747	1,623	907	716
	all other	89	49	40	117	77	40	247	168	79
10-14	total	1,490	745	745	1,762	917	845	1,923	1,062	861
	white-nonh	1,398	701	697	1,645	858	787	1,783	977	806
	all other	92	44	48	117	59	58	140	85	55
15-19	total	2,029	1,023	1,006	2,086	1,134	952	2,389	1,331	1,058
	white-nonh	1,954	975	979	1,978	1,073	905	2,253	1,242	1,011
	all other	75	48	27	108	61	47	136	89	47
20-24	total	1,921	928	993	1,780	864	916	2,036	1,025	1,011
	white-nonh	1,850	895	955	1,660	811	849	1,893	959	934
	all other	71	33	38	120	53	67	143	66	77
25-29	total	1,471	716	755	1,473	713	760	1,531	803	728
	white-nonh	1,400	683	717	1,378	658	720	1,403	735	668
	all other	71	33	38	95	55	40	128	68	60
30-34	total	1,778	841	937	1,785	829	956	1,653	768	885
	white-nonh	1,693	800	893	1,694	783	911	1,515	702	813
	all other	85	41	44	91	46	45	138	66	72
35-39	total	1,903	914	989	1,734	825	909	1,736	822	914
	white-nonh	1,819	870	949	1,637	777	860	1,616	753	863
	all other	84	44	40	97	48	49	120	69	51
40-44	total	1,972	933	1,039	1,953	918	1,035	1,959	906	1,053
	white-nonh	1,879	893	986	1,849	871	978	1,850	854	996
	all other	93	40	53	104	47	57	109	52	57
45-49	total	1,495	770	725	1,947	960	987	1,780	872	908
	white-nonh	1,420	729	691	1,846	908	938	1,668	817	851
	all other	75	41	34	101	52	49	112	55	57
50-54	total	1,059	549	510	1,876	895	981	1,859	882	977
	white-nonh	1,015	528	487	1,780	856	924	1,752	836	916
	all other	44	21	23	96	39	57	107	46	61
55-59	total	907	448	459	1,371	703	668	1,784	875	909
	white-nonh	882	434	448	1,298	662	636	1,689	824	865
	all other	25	14	11	73	41	32	95	51	44
60-64	total	899	404	495	917	466	451	1,627	762	865
	white-nonh	883	395	488	873	445	428	1,534	724	810
	all other	16	9	7	44	21	23	93	38	55
65-69	total	804	343	461	746	343	403	1,119	536	583
	white-nonh	789	338	451	726	332	394	1,061	505	556
	all other	15	5	10	20	11	9	58	31	27
70-74	total	748	297	451	726	308	418	735	355	380
	white-nonh	739	295	444	714	302	412	701	339	362
	all other	9	2	7	12	6	6	34	16	18
75-79	total	533	186	347	572	212	360	527	212	315
	white-nonh	530	186	344	562	209	353	514	205	309
	all other	3	0	3	10	3	7	13	7	6
80-84	total	374	116	258	501	184	317	482	189	293
	white-nonh	373	116	257	465	152	313	443	154	289
	all other	1	0	1	36	32	4	39	35	4
85+	total	340	81	259	506	143	363	624	203	421
	white-nonh	337	79	258	448	107	341	513	128	385
	all other	3	2	1	58	36	22	111	75	36
All Ages	total	22,792	10,939	11,853	25,270	12,403	12,867	27,536	13,782	13,754
	white-nonh	21,851	10,466	11,385	23,858	11,643	12,215	25,316	12,495	12,821
	all other	941	473	468	1,412	760	652	2,220	1,287	933

Fips : 25 009 125 **PEABODY** County: **Essex** DPH/DOR Code :229 DOE Code: 229 Mass. County Code : 5

		1990 Census Count			2000 Projection			2010 Projection		
Age Group	Race	Total	Male	Female	Total	Male	Female	Total	Male	Female
0-04	total	3,061	1,529	1,532	2,707	1,353	1,354	2,787	1,355	1,432
	white-nonh	2,810	1,396	1,414	2,367	1,196	1,171	1,852	934	918
	all other	251	133	118	340	157	183	935	421	514
05-09	total	2,737	1,384	1,353	3,010	1,537	1,473	2,678	1,342	1,336
	white-nonh	2,539	1,297	1,242	2,671	1,389	1,282	2,063	1,072	991
	all other	198	87	111	339	148	191	615	270	345
10-14	total	2,554	1,359	1,195	3,080	1,548	1,532	2,737	1,376	1,361
	white-nonh	2,368	1,265	1,103	2,798	1,400	1,398	2,366	1,204	1,162
	all other	186	94	92	282	148	134	371	172	199
15-19	total	2,817	1,450	1,367	2,743	1,384	1,359	3,006	1,530	1,476
	white-nonh	2,605	1,342	1,263	2,459	1,256	1,203	2,581	1,341	1,240
	all other	212	108	104	284	128	156	425	189	236
20-24	total	3,348	1,678	1,670	2,406	1,264	1,142	2,891	1,440	1,451
	white-nonh	3,138	1,587	1,551	2,145	1,145	1,000	2,536	1,268	1,268
	all other	210	91	119	261	119	142	355	172	183
25-29	total	4,230	2,124	2,106	2,743	1,399	1,344	2,670	1,334	1,336
	white-nonh	4,014	2,023	1,991	2,475	1,265	1,210	2,330	1,180	1,150
	all other	216	101	115	268	134	134	340	154	186
30-34	total	4,066	2,004	2,062	3,493	1,741	1,752	2,559	1,332	1,227
	white-nonh	3,858	1,908	1,950	3,232	1,628	1,604	2,248	1,192	1,056
	all other	208	96	112	261	113	148	311	140	171
35-39	total	3,671	1,798	1,873	4,337	2,176	2,161	2,868	1,461	1,407
	white-nonh	3,493	1,712	1,781	4,101	2,067	2,034	2,581	1,320	1,261
	all other	178	86	92	236	109	127	287	141	146
40-44	total	3,363	1,639	1,724	4,014	1,990	2,024	3,455	1,732	1,723
	white-nonh	3,183	1,553	1,630	3,795	1,892	1,903	3,185	1,619	1,566
	all other	180	86	94	219	98	121	270	113	157
45-49	total	2,893	1,426	1,467	3,549	1,738	1,811	4,184	2,099	2,085
	white-nonh	2,763	1,361	1,402	3,365	1,652	1,713	3,945	1,992	1,953
	all other	130	65	65	184	86	98	239	107	132
50-54	total	2,437	1,128	1,309	3,233	1,563	1,670	3,847	1,890	1,957
	white-nonh	2,343	1,081	1,262	3,051	1,477	1,574	3,630	1,793	1,837
	all other	94	47	47	182	86	96	217	97	120
55-59	total	2,554	1,187	1,367	2,685	1,293	1,392	3,291	1,575	1,716
	white-nonh	2,480	1,154	1,326	2,558	1,234	1,324	3,117	1,498	1,619
	all other	74	33	41	127	59	68	174	77	97
60-64	total	2,681	1,271	1,410	2,189	1,010	1,179	2,887	1,392	1,495
	white-nonh	2,632	1,235	1,397	2,111	964	1,147	2,744	1,312	1,432
	all other	49	36	13	78	46	32	143	80	63
65-69	total	2,271	1,038	1,233	2,168	966	1,202	2,268	1,045	1,223
	white-nonh	2,250	1,030	1,220	2,117	944	1,173	2,184	1,010	1,174
	all other	21	8	13	51	22	29	84	35	49
70-74	total	1,821	767	1,054	2,144	925	1,219	1,758	733	1,025
	white-nonh	1,797	759	1,038	2,111	905	1,206	1,703	707	996
	all other	24	8	16	33	20	13	55	26	29
75-79	total	1,201	440	761	1,652	672	980	1,572	617	955
	white-nonh	1,184	436	748	1,635	667	968	1,535	604	931
	all other	17	4	13	17	5	12	37	13	24
80-84	total	740	232	508	1,117	395	722	1,307	475	832
	white-nonh	721	229	492	1,097	390	707	1,282	463	819
	all other	19	3	16	20	5	15	25	12	13
85+	total	594	144	450	938	249	689	1,314	383	931
	white-nonh	585	138	447	897	227	670	1,260	354	906
	all other	9	6	3	41	22	19	54	29	25
All Ages	total	47,039	22,598	24,441	48,208	23,203	25,005	48,079	23,111	24,968
	white-nonh	44,763	21,506	23,257	44,985	21,698	23,287	43,142	20,863	22,279
	all other	2,276	1,092	1,184	3,223	1,505	1,718	4,937	2,248	2,689

Fips : 25 009 130 **ROCKPORT** County: **Essex** DPH/DOR Code :**252** DOE Code:**252** Mass. County Code : **5**

		1990 Census Count			2000 Projection			2010 Projection		
Age Group	Race	Total	Male	Female	Total	Male	Female	Total	Male	Female
0-04	total	439	220	219	412	224	188	710	521	189
	white-nonh	426	216	210	395	210	185	396	210	186
	all other	13	4	9	17	14	3	314	311	3
05-09	total	427	208	219	423	222	201	493	308	185
	white-nonh	418	202	216	407	207	200	374	190	184
	all other	9	6	3	16	15	1	119	118	1
10-14	total	353	172	181	481	235	246	456	240	216
	white-nonh	351	171	180	468	232	236	439	227	212
	all other	2	1	1	13	3	10	17	13	4
15-19	total	384	196	188	471	230	241	462	241	221
	white-nonh	376	195	181	458	223	235	447	228	219
	all other	8	1	7	13	7	6	15	13	2
20-24	total	354	169	185	334	164	170	449	221	228
	white-nonh	347	166	181	326	160	166	435	218	217
	all other	7	3	4	8	4	4	14	3	11
25-29	total	494	224	270	434	204	230	521	238	283
	white-nonh	481	220	261	425	203	222	507	231	276
	all other	13	4	9	9	1	8	14	7	7
30-34	total	583	260	323	462	209	253	442	204	238
	white-nonh	577	256	321	457	207	250	436	201	235
	all other	6	4	2	5	2	3	6	3	3
35-39	total	665	327	338	582	271	311	523	252	271
	white-nonh	660	325	335	570	268	302	514	251	263
	all other	5	2	3	12	3	9	9	1	8
40-44	total	629	316	313	618	271	347	498	221	277
	white-nonh	619	311	308	612	267	345	493	219	274
	all other	10	5	5	6	4	2	5	2	3
45-49	total	460	228	232	686	334	352	607	280	327
	white-nonh	457	226	231	682	332	350	596	277	319
	all other	3	2	1	4	2	2	11	3	8
50-54	total	354	166	188	660	327	333	649	283	366
	white-nonh	352	165	187	651	323	328	644	280	364
	all other	2	1	1	9	4	5	5	3	2
55-59	total	342	169	173	478	235	243	693	334	359
	white-nonh	339	168	171	475	233	242	689	332	357
	all other	3	1	2	3	2	1	4	2	2
60-64	total	370	164	206	360	167	193	639	311	328
	white-nonh	368	163	205	355	163	192	629	305	324
	all other	2	1	1	5	4	1	10	6	4
65-69	total	442	170	272	350	160	190	469	215	254
	white-nonh	440	170	270	337	154	183	456	208	248
	all other	2	0	2	13	6	7	13	7	6
70-74	total	375	149	226	341	144	197	332	145	187
	white-nonh	375	149	226	331	138	193	320	137	183
	all other	0	0	0	10	6	4	12	8	4
75-79	total	315	118	197	342	121	221	278	117	161
	white-nonh	314	117	197	335	121	214	259	111	148
	all other	1	1	0	7	0	7	19	6	13
80-84	total	265	71	194	238	79	159	219	80	139
	white-nonh	264	71	193	233	79	154	204	74	130
	all other	1	0	1	5	0	5	15	6	9
85+	total	231	54	177	295	76	219	324	83	241
	white-nonh	231	54	177	281	68	213	293	73	220
	all other	0	0	0	14	8	6	31	10	21
All Ages	total	7,482	3,381	4,101	7,967	3,673	4,294	8,764	4,294	4,470
	white-nonh	7,395	3,345	4,050	7,798	3,588	4,210	8,131	3,772	4,359
	all other	87	36	51	169	85	84	633	522	111

Fips : **25 009 135** **ROWLEY** County: **Essex** DPH/DOR Code :**254** DOE Code:**254** Mass. County Code : **5**

		1990 Census Count			*2000 Projection*			*2010 Projection*		
Age Group	**Race**	**Total**	**Male**	**Female**	**Total**	**Male**	**Female**	**Total**	**Male**	**Female**
0-04	total	419	224	195	353	168	185	395	160	235
	white-nonh	414	222	192	337	168	169	321	160	161
	all other	5	2	3	16	0	16	74	0	74
05-09	total	360	195	165	392	208	184	316	174	142
	white-nonh	356	194	162	379	208	171	315	174	141
	all other	4	1	3	13	0	13	1	0	1
10-14	total	270	147	123	413	221	192	352	168	184
	white-nonh	267	144	123	408	219	189	336	168	168
	all other	3	3	0	5	2	3	16	0	16
15-19	total	274	146	128	364	192	172	391	203	188
	white-nonh	265	142	123	358	191	167	378	203	175
	all other	9	4	5	6	1	5	13	0	13
20-24	total	241	118	123	240	131	109	363	194	169
	white-nonh	238	117	121	234	125	109	358	192	166
	all other	3	1	2	6	6	0	5	2	3
25-29	total	376	183	193	277	142	135	362	187	175
	white-nonh	376	183	193	270	140	130	356	186	170
	all other	0	0	0	7	2	5	6	1	5
30-34	total	500	240	260	315	152	163	315	165	150
	white-nonh	493	237	256	311	150	161	308	158	150
	all other	7	3	4	4	2	2	7	7	0
35-39	total	474	227	247	419	202	217	323	164	159
	white-nonh	469	225	244	419	202	217	316	162	154
	all other	5	2	3	0	0	0	7	2	5
40-44	total	370	183	187	485	231	254	308	147	161
	white-nonh	367	181	186	479	228	251	305	146	159
	all other	3	2	1	6	3	3	3	1	2
45-49	total	284	156	128	446	216	230	395	193	202
	white-nonh	280	153	127	439	212	227	393	191	202
	all other	4	3	1	7	4	3	2	2	0
50-54	total	183	92	91	336	166	170	432	205	227
	white-nonh	178	89	89	332	163	169	425	201	224
	all other	5	3	2	4	3	1	7	4	3
55-59	total	163	87	76	273	152	121	417	206	211
	white-nonh	161	86	75	262	142	120	403	195	208
	all other	2	1	1	11	10	1	14	11	3
60-64	total	125	58	67	158	78	80	287	139	148
	white-nonh	124	57	67	151	73	78	280	133	147
	all other	1	1	0	7	5	2	7	6	1
65-69	total	115	61	54	129	69	60	217	121	96
	white-nonh	115	61	54	127	68	59	206	111	95
	all other	0	0	0	2	1	1	11	10	1
70-74	total	95	43	52	100	44	56	126	60	66
	white-nonh	95	43	52	99	43	56	120	56	64
	all other	0	0	0	1	1	0	6	4	2
75-79	total	77	24	53	84	39	45	95	45	50
	white-nonh	75	24	51	84	39	45	93	44	49
	all other	2	0	2	0	0	0	2	1	1
80-84	total	60	25	35	66	26	40	69	26	43
	white-nonh	60	25	35	62	22	40	65	22	43
	all other	0	0	0	4	4	0	4	4	0
85+	total	66	18	48	80	22	58	89	31	58
	white-nonh	65	17	48	79	22	57	84	27	57
	all other	1	1	0	1	0	1	5	4	1
All Ages	total	4,452	2,227	2,225	4,930	2,459	2,471	5,252	2,588	2,664
	white-nonh	4,398	2,200	2,198	4,830	2,415	2,415	5,062	2,529	2,533
	all other	54	27	27	100	44	56	190	59	131

Fips : 25 009 140 SALEM County: Essex DPH/DOR Code :258 DOE Code: 258 Mass. County Code : 5

		1990 Census Count			2000 Projection			2010 Projection		
Age Group	Race	Total	Male	Female	Total	Male	Female	Total	Male	Female
0-04	total	2,491	1,249	1,242	2,696	1,333	1,363	3,032	1,437	1,595
	white-nonh	2,051	1,027	1,024	1,822	962	860	1,468	775	693
	all other	440	222	218	874	371	503	1,564	662	902
05-09	total	1,971	1,002	969	2,677	1,324	1,353	2,703	1,288	1,415
	white-nonh	1,628	834	794	1,748	931	817	1,356	722	634
	all other	343	168	175	929	393	536	1,347	566	781
10-14	total	1,714	869	845	2,274	1,147	1,127	2,510	1,241	1,269
	white-nonh	1,418	715	703	1,773	888	885	1,577	834	743
	all other	296	154	142	501	259	242	933	407	526
15-19	total	2,374	1,104	1,270	2,397	1,123	1,274	3,102	1,443	1,659
	white-nonh	2,016	932	1,084	1,870	882	988	1,991	978	1,013
	all other	358	172	186	527	241	286	1,111	465	646
20-24	total	3,667	1,658	2,009	2,896	1,264	1,632	3,452	1,539	1,913
	white-nonh	3,232	1,433	1,799	2,337	981	1,356	2,691	1,153	1,538
	all other	435	225	210	559	283	276	761	386	375
25-29	total	4,263	2,048	2,215	2,737	1,294	1,443	2,767	1,313	1,454
	white-nonh	3,794	1,822	1,972	2,226	1,054	1,172	2,089	1,005	1,084
	all other	469	226	243	511	240	271	678	308	370
30-34	total	3,879	1,935	1,944	3,242	1,619	1,623	2,617	1,271	1,346
	white-nonh	3,496	1,746	1,750	2,706	1,332	1,374	1,959	928	1,031
	all other	383	189	194	536	287	249	658	343	315
35-39	total	3,049	1,515	1,534	3,863	1,881	1,982	2,537	1,213	1,324
	white-nonh	2,755	1,366	1,389	3,332	1,624	1,708	1,965	942	1,023
	all other	294	149	145	531	257	274	572	271	301
40-44	total	2,441	1,174	1,267	3,581	1,766	1,815	3,011	1,490	1,521
	white-nonh	2,250	1,084	1,166	3,196	1,576	1,620	2,478	1,206	1,272
	all other	191	90	101	385	190	195	533	284	249
45-49	total	1,856	855	1,001	2,917	1,434	1,483	3,699	1,786	1,913
	white-nonh	1,717	789	928	2,620	1,286	1,334	3,173	1,534	1,639
	all other	139	66	73	297	148	149	526	252	274
50-54	total	1,475	699	776	2,349	1,113	1,236	3,431	1,670	1,761
	white-nonh	1,376	657	719	2,151	1,025	1,126	3,048	1,488	1,560
	all other	99	42	57	198	88	110	383	182	201
55-59	total	1,482	703	779	1,730	781	949	2,701	1,307	1,394
	white-nonh	1,415	672	743	1,594	713	881	2,424	1,162	1,262
	all other	67	31	36	136	68	68	277	145	132
60-64	total	1,667	719	948	1,330	624	706	2,101	981	1,120
	white-nonh	1,615	701	914	1,238	587	651	1,927	909	1,018
	all other	52	18	34	92	37	55	174	72	102
65-69	total	1,645	697	948	1,237	574	663	1,441	635	806
	white-nonh	1,592	674	918	1,174	547	627	1,327	584	743
	all other	53	23	30	63	27	36	114	51	63
70-74	total	1,514	556	958	1,296	520	776	1,036	455	581
	white-nonh	1,480	545	935	1,247	504	743	954	424	530
	all other	34	11	23	49	16	33	82	31	51
75-79	total	1,248	457	791	1,160	453	707	864	372	492
	white-nonh	1,230	451	779	1,129	440	689	828	357	471
	all other	18	6	12	31	13	18	36	15	21
80-84	total	800	249	551	901	279	622	762	261	501
	white-nonh	789	248	541	878	273	605	729	252	477
	all other	11	1	10	23	6	17	33	9	24
85+	total	555	133	422	877	223	654	939	246	693
	white-nonh	549	131	418	861	220	641	906	235	671
	all other	6	2	4	16	3	13	33	11	22
All Ages	total	38,091	17,622	20,469	40,160	18,752	21,408	42,705	19,948	22,757
	white-nonh	34,403	15,827	18,576	33,902	15,825	18,077	32,890	15,488	17,402
	all other	3,688	1,795	1,893	6,258	2,927	3,331	9,815	4,460	5,355

Fips : **25 009 145** **SALISBURY** County: **Essex** DPH/DOR Code :**259** DOE Code: **259** Mass. County Code **5**

		1990 Census Count			*2000 Projection*			*2010 Projection*		
Age Group	Race	Total	Male	Female	Total	Male	Female	Total	Male	Female
0-04	total	535	264	271	518	256	262	588	242	346
	white-nonh	524	256	268	489	256	233	463	242	221
	all other	11	8	3	29	0	29	125	0	125
05-09	total	424	211	213	544	276	268	546	249	297
	white-nonh	419	209	210	540	276	264	488	249	239
	all other	5	2	3	4	0	4	58	0	58
10-14	total	455	229	226	564	274	290	549	267	282
	white-nonh	449	226	223	553	266	287	519	266	253
	all other	6	3	3	11	8	3	30	1	29
15-19	total	486	265	221	480	249	231	591	313	278
	white-nonh	476	262	214	468	246	222	587	313	274
	all other	10	3	7	12	3	9	4	0	4
20-24	total	426	204	222	405	197	208	497	232	265
	white-nonh	422	201	221	395	191	204	486	224	262
	all other	4	3	1	10	6	4	11	8	3
25-29	total	588	278	310	503	270	233	497	255	242
	white-nonh	579	275	304	490	265	225	482	250	232
	all other	9	3	6	13	5	8	15	5	10
30-34	total	646	339	307	516	250	266	495	242	253
	white-nonh	636	331	305	515	249	266	487	238	249
	all other	10	8	2	1	1	0	8	4	4
35-39	total	558	266	292	623	293	330	538	284	254
	white-nonh	550	264	286	614	290	324	526	280	246
	all other	8	2	6	9	3	6	12	4	8
40-44	total	571	276	295	680	352	328	553	265	288
	white-nonh	564	274	290	670	344	326	552	264	288
	all other	7	2	5	10	8	2	1	1	0
45-49	total	430	234	196	562	276	286	620	301	319
	white-nonh	425	230	195	554	274	280	612	299	313
	all other	5	4	1	8	2	6	8	2	6
50-54	total	331	165	166	558	271	287	661	344	317
	white-nonh	326	163	163	551	269	282	651	336	315
	all other	5	2	3	7	2	5	10	8	2
55-59	total	333	170	163	409	222	187	530	260	270
	white-nonh	329	167	162	405	219	186	522	258	264
	all other	4	3	1	4	3	1	8	2	6
60-64	total	284	131	153	327	164	163	536	260	276
	white-nonh	281	131	150	321	160	161	528	256	272
	all other	3	0	3	6	4	2	8	4	4
65-69	total	278	127	151	308	153	155	371	194	177
	white-nonh	276	127	149	298	144	154	362	186	176
	all other	2	0	2	10	9	1	9	8	1
70-74	total	236	101	135	251	109	142	285	135	150
	white-nonh	236	101	135	230	103	127	261	125	136
	all other	0	0	0	21	6	15	24	10	14
75-79	total	134	49	85	207	84	123	231	105	126
	white-nonh	133	48	85	191	84	107	207	96	111
	all other	1	1	0	16	0	16	24	9	15
80-84	total	86	35	51	150	53	97	165	59	106
	white-nonh	86	35	51	150	53	97	144	53	91
	all other	0	0	0	0	0	0	21	6	15
85+	total	81	14	67	122	38	84	190	59	131
	white-nonh	81	14	67	117	33	84	167	52	115
	all other	0	0	0	5	5	0	23	7	16
All Ages	total	6,882	3,358	3,524	7,727	3,787	3,940	8,443	4,066	4,377
	white-nonh	6,792	3,314	3,478	7,551	3,722	3,829	8,044	3,987	4,057
	all other	90	44	46	176	65	111	399	79	320

Fips : **25 009 150** **SAUGUS** County: **Essex** DPH/DOR Code :**262** DOE Code:**262** Mass. County Code : **5**

		1990 Census Count			*2000 Projection*			*2010 Projection*		
Age Group	**Race**	**Total**	**Male**	**Female**	**Total**	**Male**	**Female**	**Total**	**Male**	**Female**
0-04	total	1,447	762	685	1,071	517	554	1,058	502	556
	white-nonh	1,400	733	667	1,027	498	529	799	387	412
	all other	47	29	18	44	19	25	259	115	144
05-09	total	1,472	755	717	1,318	662	656	1,149	572	577
	white-nonh	1,422	729	693	1,256	636	620	987	501	486
	all other	50	26	24	62	26	36	162	71	91
10-14	total	1,423	753	670	1,511	804	707	1,137	560	577
	white-nonh	1,379	729	650	1,457	770	687	1,087	536	551
	all other	44	24	20	54	34	20	50	24	26
15-19	total	1,610	840	770	1,540	789	751	1,386	697	689
	white-nonh	1,573	822	751	1,482	759	723	1,317	667	650
	all other	37	18	19	58	30	28	69	30	39
20-24	total	1,873	967	906	1,328	705	623	1,410	752	658
	white-nonh	1,838	949	889	1,276	676	600	1,349	714	635
	all other	35	18	17	52	29	23	61	38	23
25-29	total	2,041	1,011	1,030	1,412	739	673	1,349	694	655
	white-nonh	1,996	991	1,005	1,367	718	649	1,285	661	624
	all other	45	20	25	45	21	24	64	33	31
30-34	total	2,163	1,035	1,128	1,903	964	939	1,371	710	661
	white-nonh	2,092	998	1,094	1,849	940	909	1,300	675	625
	all other	71	37	34	54	24	30	71	35	36
35-39	total	1,961	920	1,041	2,093	1,012	1,081	1,478	749	729
	white-nonh	1,912	902	1,010	2,039	990	1,049	1,424	726	698
	all other	49	18	31	54	22	32	54	23	31
40-44	total	1,904	941	963	2,209	1,051	1,158	1,953	982	971
	white-nonh	1,868	921	947	2,140	1,013	1,127	1,900	956	944
	all other	36	20	16	69	38	31	53	26	27
45-49	total	1,600	762	838	1,957	909	1,048	2,084	996	1,088
	white-nonh	1,569	753	816	1,905	891	1,014	2,028	975	1,053
	all other	31	9	22	52	18	34	56	21	35
50-54	total	1,376	664	712	1,870	928	942	2,165	1,034	1,131
	white-nonh	1,347	646	701	1,835	908	927	2,099	997	1,102
	all other	29	18	11	35	20	15	66	37	29
55-59	total	1,366	650	716	1,531	721	810	1,866	856	1,010
	white-nonh	1,350	646	704	1,507	714	793	1,824	842	982
	all other	16	4	12	24	7	17	42	14	28
60-64	total	1,430	679	751	1,252	590	662	1,701	826	875
	white-nonh	1,417	675	742	1,227	576	651	1,670	810	860
	all other	13	4	9	25	14	11	31	16	15
65-69	total	1,217	533	684	1,154	525	629	1,297	585	712
	white-nonh	1,195	520	675	1,137	519	618	1,273	577	696
	all other	22	13	9	17	6	11	24	8	16
70-74	total	1,096	477	619	1,218	535	683	1,073	466	607
	white-nonh	1,083	474	609	1,206	532	674	1,052	456	596
	all other	13	3	10	12	3	9	21	10	11
75-79	total	764	299	465	893	356	537	846	351	495
	white-nonh	758	297	461	878	348	530	834	347	487
	all other	6	2	4	15	8	7	12	4	8
80-84	total	473	145	328	704	256	448	777	286	491
	white-nonh	465	143	322	693	254	439	767	284	483
	all other	8	2	6	11	2	9	10	2	8
85+	total	333	86	247	591	165	426	766	221	545
	white-nonh	331	86	245	563	154	409	720	202	518
	all other	2	0	2	28	11	17	46	19	27
All Ages	total	25,549	12,279	13,270	25,555	12,228	13,327	24,866	11,839	13,027
	white-nonh	24,995	12,014	12,981	24,844	11,896	12,948	23,715	11,313	12,402
	all other	554	265	289	711	332	379	1,151	526	625

Fips : 25 009 155 SWAMPSCOTT County: Essex DPH/DOR Code :291 DOE Code: 291 Mass. County Code : 5

		1990 Census Count			2000 Projection			2010 Projection		
Age Group	Race	Total	Male	Female	Total	Male	Female	Total	Male	Female
0-04	total	784	378	406	686	349	337	651	294	357
	white-nonh	768	369	399	672	348	324	567	293	274
	all other	16	9	7	14	1	13	84	1	83
05-09	total	780	393	387	789	410	379	663	333	330
	white-nonh	763	386	377	776	407	369	630	330	300
	all other	17	7	10	13	3	10	33	3	30
10-14	total	718	388	330	835	398	437	737	369	368
	white-nonh	698	379	319	818	389	429	722	368	354
	all other	20	9	11	17	9	8	15	1	14
15-19	total	775	393	382	795	401	394	802	417	385
	white-nonh	744	378	366	775	392	383	786	412	374
	all other	31	15	16	20	9	11	16	5	11
20-24	total	827	402	425	638	331	307	729	335	394
	white-nonh	796	391	405	599	320	279	702	327	375
	all other	31	11	20	39	11	28	27	8	19
25-29	total	883	428	455	653	321	332	669	329	340
	white-nonh	863	414	449	619	303	316	646	317	329
	all other	20	14	6	34	18	16	23	12	11
30-34	total	1,056	487	569	899	414	485	713	346	367
	white-nonh	1,022	471	551	864	401	463	670	333	337
	all other	34	16	18	35	13	22	43	13	30
35-39	total	1,175	529	646	955	449	506	729	344	385
	white-nonh	1,146	521	625	934	435	499	693	326	367
	all other	29	8	21	21	14	7	36	18	18
40-44	total	1,149	553	596	1,061	486	575	907	415	492
	white-nonh	1,132	545	587	1,032	473	559	877	405	472
	all other	17	8	9	29	13	16	30	10	20
45-49	total	935	448	487	1,172	529	643	959	452	507
	white-nonh	909	434	475	1,141	519	622	934	436	498
	all other	26	14	12	31	10	21	25	16	9
50-54	total	700	335	365	1,092	522	570	1,006	458	548
	white-nonh	693	332	361	1,079	517	562	982	448	534
	all other	7	3	4	13	5	8	24	10	14
55-59	total	630	302	328	849	412	437	1,060	485	575
	white-nonh	619	298	321	825	401	424	1,032	478	554
	all other	11	4	7	24	11	13	28	7	21
60-64	total	716	333	383	612	286	326	960	450	510
	white-nonh	708	331	377	607	284	323	948	446	502
	all other	8	2	6	5	2	3	12	4	8
65-69	total	722	302	420	525	240	285	709	328	381
	white-nonh	718	301	417	516	237	279	689	320	369
	all other	4	1	3	9	3	6	20	8	12
70-74	total	588	248	340	542	235	307	462	201	261
	white-nonh	585	246	339	535	233	302	457	199	258
	all other	3	2	1	7	2	5	5	2	3
75-79	total	560	217	343	521	191	330	381	154	227
	white-nonh	557	217	340	518	190	328	374	152	222
	all other	3	0	3	3	1	2	7	2	5
80-84	total	349	133	216	379	144	235	350	137	213
	white-nonh	345	130	215	369	135	234	338	128	210
	all other	4	3	1	10	9	1	12	9	3
85+	total	303	74	229	508	139	369	553	146	407
	white-nonh	300	73	227	475	126	349	507	127	380
	all other	3	1	2	33	13	20	46	19	27
All Ages	total	13,650	6,343	7,307	13,511	6,257	7,254	13,040	5,993	7,047
	white-nonh	13,366	6,216	7,150	13,154	6,110	7,044	12,554	5,845	6,709
	all other	284	127	157	357	147	210	486	148	338

Fips : 25 009 160 **TOPSFIELD** County: **Essex** DPH/DOR Code :298 DOE Code: 298 Mass. County Code : 5

		1990 Census Count			2000 Projection			2010 Projection		
Age Group	Race	Total	Male	Female	Total	Male	Female	Total	Male	Female
0-04	total	364	187	177	290	149	141	296	129	167
	white-nonh	345	181	164	280	148	132	241	128	113
	all other	19	6	13	10	1	9	55	1	54
05-09	total	398	221	177	336	176	160	297	151	146
	white-nonh	389	218	171	331	176	155	282	151	131
	all other	9	3	6	5	0	5	15	0	15
10-14	total	391	211	180	401	207	194	329	171	158
	white-nonh	381	204	177	384	202	182	319	170	149
	all other	10	7	3	17	5	12	10	1	9
15-19	total	393	188	205	393	212	181	332	169	163
	white-nonh	387	185	202	384	209	175	327	169	158
	all other	6	3	3	9	3	6	5	0	5
20-24	total	308	175	133	278	156	122	283	152	131
	white-nonh	295	168	127	263	146	117	264	145	119
	all other	13	7	6	15	10	5	19	7	12
25-29	total	282	144	138	236	110	126	231	123	108
	white-nonh	280	144	136	232	108	124	223	121	102
	all other	2	0	2	4	2	2	8	2	6
30-34	total	353	159	194	309	169	140	282	152	130
	white-nonh	344	156	188	296	162	134	267	142	125
	all other	9	3	6	13	7	6	15	10	5
35-39	total	463	214	249	374	184	190	330	151	179
	white-nonh	452	209	243	372	184	188	325	149	176
	all other	11	5	6	2	0	2	5	2	3
40-44	total	575	277	298	420	202	218	376	211	165
	white-nonh	567	272	295	410	199	211	363	205	158
	all other	8	5	3	10	3	7	13	6	7
45-49	total	457	214	243	446	202	244	362	175	187
	white-nonh	449	213	236	437	198	239	360	175	185
	all other	8	1	7	9	4	5	2	0	2
50-54	total	351	175	176	511	244	267	372	175	197
	white-nonh	345	173	172	505	240	265	363	173	190
	all other	6	2	4	6	4	2	9	2	7
55-59	total	323	164	159	409	195	214	397	184	213
	white-nonh	321	162	159	402	194	208	389	180	209
	all other	2	2	0	7	1	6	8	4	4
60-64	total	310	149	161	288	138	150	418	192	226
	white-nonh	305	147	158	282	136	146	412	188	224
	all other	5	2	3	6	2	4	6	4	2
65-69	total	245	119	126	264	131	133	333	155	178
	white-nonh	244	118	126	259	126	133	324	151	173
	all other	1	1	0	5	5	0	9	4	5
70-74	total	192	75	117	269	122	147	252	115	137
	white-nonh	189	75	114	248	107	141	230	100	130
	all other	3	0	3	21	15	6	22	15	7
75-79	total	106	45	61	196	89	107	210	97	113
	white-nonh	104	44	60	185	78	107	196	83	113
	all other	2	1	1	11	11	0	14	14	0
80-84	total	110	32	78	138	41	97	189	72	117
	white-nonh	107	32	75	132	41	91	166	57	109
	all other	3	0	3	6	0	6	23	15	8
85+	total	133	34	99	152	37	115	212	62	150
	white-nonh	131	33	98	144	36	108	189	50	139
	all other	2	1	1	8	1	7	23	12	11
All Ages	total	5,754	2,783	2,971	5,710	2,764	2,946	5,501	2,636	2,865
	white-nonh	5,635	2,734	2,901	5,546	2,690	2,856	5,240	2,537	2,703
	all other	119	49	70	164	74	90	261	99	162

Fips : 25 009 165 WENHAM County: Essex DPH/DOR Code :320 DOE Code:320 Mass. County Code : 5

		1990 Census Count			2000 Projection			2010 Projection		
Age Group	Race	Total	Male	Female	Total	Male	Female	Total	Male	Female
0-04	total	203	100	103	182	70	112	172	66	106
	white-nonh	194	98	96	179	70	109	169	66	103
	all other	9	2	7	3	0	3	3	0	3
05-09	total	202	103	99	198	79	119	189	75	114
	white-nonh	197	103	94	196	79	117	187	75	112
	all other	5	0	5	2	0	2	2	0	2
10-14	total	192	99	93	245	118	127	225	88	137
	white-nonh	187	97	90	228	116	112	213	88	125
	all other	5	2	3	17	2	15	12	0	12
15-19	total	600	236	364	597	240	357	586	216	370
	white-nonh	568	225	343	585	240	345	584	216	368
	all other	32	11	21	12	0	12	2	0	2
20-24	total	756	328	428	642	269	373	687	283	404
	white-nonh	731	320	411	633	262	371	672	281	391
	all other	25	8	17	9	7	2	15	2	13
25-29	total	172	78	94	155	71	84	153	65	88
	white-nonh	169	75	94	135	61	74	147	65	82
	all other	3	3	0	20	10	10	6	0	6
30-34	total	224	113	111	274	125	149	207	99	108
	white-nonh	216	107	109	252	120	132	201	95	106
	all other	8	6	2	22	5	17	6	4	2
35-39	total	233	108	125	194	84	110	177	78	99
	white-nonh	227	105	122	191	81	110	158	68	90
	all other	6	3	3	3	3	0	19	10	9
40-44	total	287	141	146	248	125	123	295	137	158
	white-nonh	285	139	146	242	120	122	278	133	145
	all other	2	2	0	6	5	1	17	4	13
45-49	total	222	102	120	227	104	123	192	82	110
	white-nonh	220	101	119	222	101	121	189	79	110
	all other	2	1	1	5	3	2	3	3	0
50-54	total	168	83	85	286	143	143	251	129	122
	white-nonh	164	81	83	282	140	142	242	123	119
	all other	4	2	2	4	3	1	9	6	3
55-59	total	188	86	102	205	93	112	209	95	114
	white-nonh	187	85	102	203	92	111	204	92	112
	all other	1	1	0	2	1	1	5	3	2
60-64	total	230	114	116	164	82	82	267	136	131
	white-nonh	229	114	115	146	72	74	248	124	124
	all other	1	0	1	18	10	8	19	12	7
65-69	total	193	98	95	168	72	96	180	77	103
	white-nonh	191	97	94	161	71	90	172	76	96
	all other	2	1	1	7	1	6	8	1	7
70-74	total	118	55	63	185	83	102	140	63	77
	white-nonh	118	55	63	178	83	95	116	53	63
	all other	0	0	0	7	0	7	24	10	14
75-79	total	103	43	60	146	65	81	133	49	84
	white-nonh	103	43	60	138	63	75	119	46	73
	all other	0	0	0	8	2	6	14	3	11
80-84	total	60	20	40	80	31	49	123	45	78
	white-nonh	60	20	40	80	31	49	116	45	71
	all other	0	0	0	0	0	0	7	0	7
85+	total	61	12	49	85	22	63	120	35	85
	white-nonh	59	11	48	82	22	60	107	32	75
	all other	2	1	1	3	0	3	13	3	10
All Ages	total	4,212	1,919	2,293	4,281	1,876	2,405	4,306	1,818	2,488
	white-nonh	4,105	1,876	2,229	4,133	1,824	2,309	4,122	1,757	2,365
	all other	107	43	64	148	52	96	184	61	123

Fips : 25 009 170 WEST NEWBURY County: Essex DPH/DOR Code :324 DOE Code:329 Mass. County Code : 5

		1990 Census Count			2000 Projection			2010 Projection		
Age Group	Race	Total	Male	Female	Total	Male	Female	Total	Male	Female
0-04	total	253	134	119	198	119	79	292	168	124
	white-nonh	247	131	116	175	107	68	181	111	70
	all other	6	3	3	23	12	11	111	57	54
05-09	total	281	146	135	223	128	95	236	132	104
	white-nonh	270	142	128	215	126	89	202	118	84
	all other	11	4	7	8	2	6	34	14	20
10-14	total	295	155	140	297	154	143	241	139	102
	white-nonh	290	153	137	291	151	140	220	128	92
	all other	5	2	3	6	3	3	21	11	10
15-19	total	239	127	112	285	149	136	225	127	98
	white-nonh	234	126	108	273	143	130	218	125	93
	all other	5	1	4	12	6	6	7	2	5
20-24	total	153	87	66	206	118	88	206	117	89
	white-nonh	152	86	66	198	114	84	200	114	86
	all other	1	1	0	8	4	4	6	3	3
25-29	total	155	74	81	154	73	81	187	89	98
	white-nonh	150	72	78	150	73	77	176	84	92
	all other	5	2	3	4	0	4	11	5	6
30-34	total	249	113	136	218	109	109	271	139	132
	white-nonh	247	112	135	218	109	109	265	137	128
	all other	2	1	1	0	0	0	6	2	4
35-39	total	388	186	202	272	129	143	272	127	145
	white-nonh	382	182	200	268	127	141	268	127	141
	all other	6	4	2	4	2	2	4	0	4
40-44	total	403	189	214	299	141	158	268	137	131
	white-nonh	401	189	212	297	140	157	268	137	131
	all other	2	0	2	2	1	1	0	0	0
45-49	total	296	157	139	380	184	196	271	130	141
	white-nonh	295	157	138	372	178	194	264	126	138
	all other	1	0	1	8	6	2	7	4	3
50-54	total	164	88	76	372	179	193	280	136	144
	white-nonh	163	88	75	362	172	190	270	128	142
	all other	1	0	1	10	7	3	10	8	2
55-59	total	134	67	67	282	147	135	359	172	187
	white-nonh	132	66	66	281	147	134	351	166	185
	all other	2	1	1	1	0	1	8	6	2
60-64	total	140	70	70	149	80	69	331	158	173
	white-nonh	139	69	70	148	80	68	321	151	170
	all other	1	1	0	1	0	1	10	7	3
65-69	total	90	52	38	121	64	57	241	128	113
	white-nonh	88	51	37	108	54	54	229	119	110
	all other	2	1	1	13	10	3	12	9	3
70-74	total	82	31	51	113	54	59	119	60	59
	white-nonh	82	31	51	109	50	59	115	57	58
	all other	0	0	0	4	4	0	4	3	1
75-79	total	49	21	28	64	35	29	89	46	43
	white-nonh	49	21	28	56	29	27	69	30	39
	all other	0	0	0	8	6	2	20	16	4
80-84	total	32	14	18	50	17	33	69	31	38
	white-nonh	31	13	18	50	17	33	65	27	38
	all other	1	1	0	0	0	0	4	4	0
85+	total	18	7	11	34	14	20	55	27	28
	white-nonh	18	7	11	31	11	20	41	15	26
	all other	0	0	0	3	3	0	14	12	2
All Ages	total	3,421	1,718	1,703	3,717	1,894	1,823	4,012	2,063	1,949
	white-nonh	3,370	1,696	1,674	3,602	1,828	1,774	3,723	1,900	1,823
	all other	51	22	29	115	66	49	289	163	126

Fips : **25 011 005** **ASHFIELD** County: **Franklin** DPH/DOR Code :**13** DOE Code: **13** Mass. County Code : **6**

		1990 Census Count			*2000 Projection*			*2010 Projection*		
Age Group	**Race**	**Total**	**Male**	**Female**	**Total**	**Male**	**Female**	**Total**	**Male**	**Female**
0-04	total	139	73	66	124	69	55	121	66	55
	white-nonh	136	72	64	120	67	53	112	62	50
	all other	3	1	2	4	2	2	9	4	5
05-09	total	115	65	50	138	72	66	118	61	57
	white-nonh	114	65	49	136	71	65	114	59	55
	all other	1	0	1	2	1	1	4	2	2
10-14	total	118	67	51	143	74	69	128	70	58
	white-nonh	113	63	50	136	72	64	120	67	53
	all other	5	4	1	7	2	5	8	3	5
15-19	total	110	52	58	118	65	53	141	72	69
	white-nonh	106	52	54	114	65	49	136	71	65
	all other	4	0	4	4	0	4	5	1	4
20-24	total	79	43	36	128	70	58	152	76	76
	white-nonh	78	42	36	113	63	50	135	71	64
	all other	1	1	0	15	7	8	17	5	12
25-29	total	107	47	60	120	51	69	128	64	64
	white-nonh	107	47	60	105	51	54	113	64	49
	all other	0	0	0	15	0	15	15	0	15
30-34	total	156	71	85	78	42	36	127	69	58
	white-nonh	152	69	83	77	41	36	112	62	50
	all other	4	2	2	1	1	0	15	7	8
35-39	total	228	116	112	106	46	60	120	51	69
	white-nonh	227	115	112	106	46	60	105	51	54
	all other	1	1	0	0	0	0	15	0	15
40-44	total	184	97	87	159	72	87	84	45	39
	white-nonh	181	94	87	150	68	82	77	41	36
	all other	3	3	0	9	4	5	7	4	3
45-49	total	89	36	53	225	114	111	105	46	59
	white-nonh	89	36	53	223	112	111	104	45	59
	all other	0	0	0	2	2	0	1	1	0
50-54	total	64	34	30	180	95	85	156	71	85
	white-nonh	64	34	30	175	90	85	145	65	80
	all other	0	0	0	5	5	0	11	6	5
55-59	total	60	30	30	85	34	51	214	107	107
	white-nonh	60	30	30	85	34	51	212	105	107
	all other	0	0	0	0	0	0	2	2	0
60-64	total	60	30	30	59	31	28	167	87	80
	white-nonh	60	30	30	59	31	28	162	82	80
	all other	0	0	0	0	0	0	5	5	0
65-69	total	58	21	37	52	25	27	75	29	46
	white-nonh	58	21	37	52	25	27	75	29	46
	all other	0	0	0	0	0	0	0	0	0
70-74	total	70	38	32	49	23	26	47	23	24
	white-nonh	70	38	32	49	23	26	47	23	24
	all other	0	0	0	0	0	0	0	0	0
75-79	total	35	20	15	43	14	29	38	17	21
	white-nonh	35	20	15	43	14	29	38	17	21
	all other	0	0	0	0	0	0	0	0	0
80-84	total	28	16	12	42	20	22	30	12	18
	white-nonh	28	16	12	42	20	22	30	12	18
	all other	0	0	0	0	0	0	0	0	0
85+	total	15	6	9	26	12	14	42	14	28
	white-nonh	15	6	9	26	12	14	42	14	28
	all other	0	0	0	0	0	0	0	0	0
All Ages	total	1,715	862	853	1,875	929	946	1,993	980	1,013
	white-nonh	1,693	850	843	1,811	905	906	1,879	940	939
	all other	22	12	10	64	24	40	114	40	74

Fips : **25 011 010** **BERNARDSTON** County: **Franklin** DPH/DOR Code :**29** DOE Code: **29** Mass. County Code : **6**

		1990 Census Count			*2000 Projection*			*2010 Projection*		
Age Group	Race	Total	Male	Female	Total	Male	Female	Total	Male	Female
0-04	total	134	66	68	159	77	82	158	77	81
	white-nonh	133	66	67	157	76	81	158	77	81
	all other	1	0	1	2	1	1	0	0	0
05-09	total	161	84	77	192	101	91	186	98	88
	white-nonh	160	83	77	192	101	91	184	97	87
	all other	1	1	0	0	0	0	2	1	1
10-14	total	147	80	67	136	66	70	161	77	84
	white-nonh	141	77	64	133	66	67	157	76	81
	all other	6	3	3	3	0	3	4	1	3
15-19	total	141	70	71	163	86	77	194	103	91
	white-nonh	141	70	71	160	83	77	192	101	91
	all other	0	0	0	3	3	0	2	2	0
20-24	total	96	51	45	160	88	72	149	74	75
	white-nonh	96	51	45	140	76	64	132	65	67
	all other	0	0	0	20	12	8	17	9	8
25-29	total	129	63	66	140	69	71	162	85	77
	white-nonh	129	63	66	140	69	71	159	82	77
	all other	0	0	0	0	0	0	3	3	0
30-34	total	177	92	85	95	50	45	160	88	72
	white-nonh	177	92	85	95	50	45	140	76	64
	all other	0	0	0	0	0	0	20	12	8
35-39	total	198	89	109	128	62	66	138	68	70
	white-nonh	197	89	108	128	62	66	138	68	70
	all other	1	0	1	0	0	0	0	0	0
40-44	total	177	95	82	174	90	84	93	49	44
	white-nonh	175	95	80	174	90	84	93	49	44
	all other	2	0	2	0	0	0	0	0	0
45-49	total	113	58	55	195	87	108	125	60	65
	white-nonh	112	58	54	194	87	107	125	60	65
	all other	1	0	1	1	0	1	0	0	0
50-54	total	96	48	48	173	91	82	171	87	84
	white-nonh	96	48	48	169	91	78	169	87	82
	all other	0	0	0	4	0	4	2	0	2
55-59	total	78	34	44	107	54	53	185	81	104
	white-nonh	78	34	44	106	54	52	184	81	103
	all other	0	0	0	1	0	1	1	0	1
60-64	total	102	45	57	88	43	45	160	82	78
	white-nonh	101	45	56	88	43	45	156	82	74
	all other	1	0	1	0	0	0	4	0	4
65-69	total	92	53	39	69	29	40	94	46	48
	white-nonh	92	53	39	69	29	40	93	46	47
	all other	0	0	0	0	0	0	1	0	1
70-74	total	80	35	45	86	35	51	74	33	41
	white-nonh	80	35	45	83	35	48	72	33	39
	all other	0	0	0	3	0	3	2	0	2
75-79	total	58	19	39	66	35	31	50	19	31
	white-nonh	58	19	39	66	35	31	50	19	31
	all other	0	0	0	0	0	0	0	0	0
80-84	total	43	16	27	49	18	31	54	18	36
	white-nonh	43	16	27	49	18	31	51	18	33
	all other	0	0	0	0	0	0	3	0	3
85+	total	24	8	16	46	12	34	57	21	36
	white-nonh	24	8	16	46	12	34	57	21	36
	all other	0	0	0	0	0	0	0	0	0
All Ages	total	2,046	1,006	1,040	2,226	1,093	1,133	2,371	1,166	1,205
	white-nonh	2,033	1,002	1,031	2,189	1,077	1,112	2,310	1,138	1,172
	all other	13	4	9	37	16	21	61	28	33

Fips : 25 011 015 **BUCKLAND** County: **Franklin** DPH/DOR Code :47 DOE Code: 47 Mass. County Code : 6

		1990 Census Count			2000 Projection			2010 Projection		
Age Group	Race	Total	Male	Female	Total	Male	Female	Total	Male	Female
0-04	total	146	75	71	153	71	82	151	70	81
	white-nonh	143	74	69	145	67	78	140	65	75
	all other	3	1	2	8	4	4	11	5	6
05-09	total	158	82	76	145	66	79	136	62	74
	white-nonh	150	78	72	137	62	75	128	58	70
	all other	8	4	4	8	4	4	8	4	4
10-14	total	107	59	48	146	75	71	152	71	81
	white-nonh	105	58	47	143	74	69	144	67	77
	all other	2	1	1	3	1	2	8	4	4
15-19	total	146	66	80	159	82	77	147	66	81
	white-nonh	141	63	78	150	78	72	137	62	75
	all other	5	3	2	9	4	5	10	4	6
20-24	total	114	57	57	107	59	48	145	74	71
	white-nonh	114	57	57	105	58	47	142	73	69
	all other	0	0	0	2	1	1	3	1	2
25-29	total	121	72	49	153	71	82	167	87	80
	white-nonh	118	70	48	140	62	78	149	77	72
	all other	3	2	1	13	9	4	18	10	8
30-34	total	155	67	88	113	56	57	106	58	48
	white-nonh	155	67	88	113	56	57	104	57	47
	all other	0	0	0	0	0	0	2	1	1
35-39	total	182	88	94	120	71	49	151	70	81
	white-nonh	181	87	94	117	69	48	138	61	77
	all other	1	1	0	3	2	1	13	9	4
40-44	total	171	92	79	153	66	87	111	55	56
	white-nonh	169	90	79	153	66	87	111	55	56
	all other	2	2	0	0	0	0	0	0	0
45-49	total	116	53	63	179	86	93	117	69	48
	white-nonh	114	52	62	178	85	93	114	67	47
	all other	2	1	1	1	1	0	3	2	1
50-54	total	95	44	51	168	91	77	151	66	85
	white-nonh	93	44	49	163	86	77	148	63	85
	all other	2	0	2	5	5	0	3	3	0
55-59	total	94	49	45	112	51	61	170	81	89
	white-nonh	93	49	44	109	49	60	168	79	89
	all other	1	0	1	3	2	1	2	2	0
60-64	total	76	39	37	90	40	50	158	83	75
	white-nonh	75	38	37	86	40	46	151	78	73
	all other	1	1	0	4	0	4	7	5	2
65-69	total	80	40	40	83	41	42	100	43	57
	white-nonh	80	40	40	81	41	40	95	41	54
	all other	0	0	0	2	0	2	5	2	3
70-74	total	58	26	32	62	30	32	73	30	43
	white-nonh	58	26	32	61	29	32	69	30	39
	all other	0	0	0	1	1	0	4	0	4
75-79	total	48	21	27	57	26	31	60	27	33
	white-nonh	48	21	27	57	26	31	58	27	31
	all other	0	0	0	0	0	0	2	0	2
80-84	total	39	15	24	36	14	22	38	16	22
	white-nonh	39	15	24	36	14	22	37	15	22
	all other	0	0	0	0	0	0	1	1	0
85+	total	22	5	17	39	12	27	45	15	30
	white-nonh	22	5	17	39	12	27	45	15	30
	all other	0	0	0	0	0	0	0	0	0
All Ages	total	1,928	950	978	2,075	1,008	1,067	2,178	1,043	1,135
	white-nonh	1,898	934	964	2,013	974	1,039	2,078	990	1,088
	all other	30	16	14	62	34	28	100	53	47

Fips : 25 011 020 **CHARLEMONT** County: **Franklin** DPH/DOR Code :53 DOE Code: 53 Mass. County Code : 6

		1990 Census Count			2000 Projection			2010 Projection		
Age Group	Race	Total	Male	Female	Total	Male	Female	Total	Male	Female
0-04	total	93	45	48	64	20	44	77	29	48
	white-nonh	90	43	47	63	19	44	69	21	48
	all other	3	2	1	1	1	0	8	8	0
05-09	total	110	52	58	86	26	60	89	28	61
	white-nonh	108	51	57	83	23	60	85	24	61
	all other	2	1	1	3	3	0	4	4	0
10-14	total	85	44	41	94	45	49	65	20	45
	white-nonh	84	44	40	90	43	47	62	19	43
	all other	1	0	1	4	2	2	3	1	2
15-19	total	95	49	46	113	53	60	88	27	61
	white-nonh	94	49	45	108	51	57	82	23	59
	all other	1	0	1	5	2	3	6	4	2
20-24	total	62	34	28	85	44	41	94	45	49
	white-nonh	59	34	25	84	44	40	90	43	47
	all other	3	0	3	1	0	1	4	2	2
25-29	total	71	36	35	94	48	46	112	52	60
	white-nonh	66	34	32	93	48	45	107	50	57
	all other	5	2	3	1	0	1	5	2	3
30-34	total	113	57	56	62	34	28	84	43	41
	white-nonh	111	55	56	59	34	25	83	43	40
	all other	2	2	0	3	0	3	1	0	1
35-39	total	112	49	63	73	36	37	97	49	48
	white-nonh	108	46	62	65	33	32	93	48	45
	all other	4	3	1	8	3	5	4	1	3
40-44	total	99	54	45	112	56	56	61	33	28
	white-nonh	98	53	45	110	54	56	58	33	25
	all other	1	1	0	2	2	0	3	0	3
45-49	total	100	58	42	114	52	62	77	40	37
	white-nonh	99	57	42	106	45	61	64	33	31
	all other	1	1	0	8	7	1	13	7	6
50-54	total	59	21	38	100	56	44	112	58	54
	white-nonh	59	21	38	95	51	44	106	52	54
	all other	0	0	0	5	5	0	6	6	0
55-59	total	56	27	29	97	56	41	110	50	60
	white-nonh	56	27	29	95	54	41	101	42	59
	all other	0	0	0	2	2	0	9	8	1
60-64	total	50	31	19	55	19	36	92	51	41
	white-nonh	50	31	19	55	19	36	87	46	41
	all other	0	0	0	0	0	0	5	5	0
65-69	total	54	27	27	49	23	26	84	47	37
	white-nonh	52	26	26	49	23	26	82	45	37
	all other	2	1	1	0	0	0	2	2	0
70-74	total	39	21	18	40	24	16	46	15	31
	white-nonh	39	21	18	40	24	16	46	15	31
	all other	0	0	0	0	0	0	0	0	0
75-79	total	24	7	17	44	20	24	42	18	24
	white-nonh	24	7	17	37	17	20	37	16	21
	all other	0	0	0	7	3	4	5	2	3
80-84	total	20	8	12	24	11	13	24	13	11
	white-nonh	20	8	12	24	11	13	24	13	11
	all other	0	0	0	0	0	0	0	0	0
85+	total	7	4	3	18	5	13	44	21	23
	white-nonh	7	4	3	18	5	13	37	18	19
	all other	0	0	0	0	0	0	7	3	4
All Ages	total	1,249	624	625	1,324	628	696	1,398	639	759
	white-nonh	1,224	611	613	1,274	598	676	1,313	584	729
	all other	25	13	12	50	30	20	85	55	30

Fips : **25 011 025** **COLRAIN** County: **Franklin** DPH/DOR Code :**66** DOE Code:**66** Mass. County Code : **6**

		1990 Census Count			*2000 Projection*			*2010 Projection*		
Age Group	**Race**	**Total**	**Male**	**Female**	**Total**	**Male**	**Female**	**Total**	**Male**	**Female**
0-04	total	139	73	66	100	51	49	101	52	49
	white-nonh	137	72	65	100	51	49	97	50	47
	all other	2	1	1	0	0	0	4	2	2
05-09	total	156	97	59	122	61	61	121	61	60
	white-nonh	155	96	59	122	61	61	118	59	59
	all other	1	1	0	0	0	0	3	2	1
10-14	total	144	74	70	139	73	66	100	51	49
	white-nonh	141	72	69	137	72	65	100	51	49
	all other	3	2	1	2	1	1	0	0	0
15-19	total	126	62	64	156	97	59	122	61	61
	white-nonh	125	62	63	155	96	59	122	61	61
	all other	1	0	1	1	1	0	0	0	0
20-24	total	103	61	42	144	74	70	139	73	66
	white-nonh	103	61	42	140	71	69	136	71	65
	all other	0	0	0	4	3	1	3	2	1
25-29	total	123	63	60	127	61	66	157	96	61
	white-nonh	123	63	60	124	61	63	154	95	59
	all other	0	0	0	3	0	3	3	1	2
30-34	total	166	80	86	102	60	42	144	74	70
	white-nonh	165	80	85	102	60	42	140	71	69
	all other	1	0	1	0	0	0	4	3	1
35-39	total	150	79	71	122	62	60	125	60	65
	white-nonh	149	79	70	122	62	60	122	60	62
	all other	1	0	1	0	0	0	3	0	3
40-44	total	125	62	63	166	78	88	103	59	44
	white-nonh	122	61	61	162	78	84	100	59	41
	all other	3	1	2	4	0	4	3	0	3
45-49	total	108	57	51	148	77	71	120	60	60
	white-nonh	104	55	49	146	77	69	119	60	59
	all other	4	2	2	2	0	2	1	0	1
50-54	total	76	37	39	128	60	68	167	75	92
	white-nonh	74	35	39	119	59	60	157	75	82
	all other	2	2	0	9	1	8	10	0	10
55-59	total	63	31	32	103	54	49	142	72	70
	white-nonh	63	31	32	99	52	47	139	72	67
	all other	0	0	0	4	2	2	3	0	3
60-64	total	83	41	42	73	36	37	120	56	64
	white-nonh	83	41	42	69	32	37	109	53	56
	all other	0	0	0	4	4	0	11	3	8
65-69	total	52	25	27	55	26	29	91	46	45
	white-nonh	52	25	27	55	26	29	87	44	43
	all other	0	0	0	0	0	0	4	2	2
70-74	total	56	29	27	68	32	36	59	28	31
	white-nonh	55	28	27	68	32	36	55	24	31
	all other	1	1	0	0	0	0	4	4	0
75-79	total	39	16	23	38	17	21	40	17	23
	white-nonh	39	16	23	38	17	21	40	17	23
	all other	0	0	0	0	0	0	0	0	0
80-84	total	27	11	16	37	18	19	43	19	24
	white-nonh	27	11	16	34	15	19	41	17	24
	all other	0	0	0	3	3	0	2	2	0
85+	total	18	6	12	30	9	21	37	15	22
	white-nonh	18	6	12	30	9	21	34	12	22
	all other	0	0	0	0	0	0	3	3	0
All Ages	total	1,754	904	850	1,858	946	912	1,931	975	956
	white-nonh	1,735	894	841	1,822	931	891	1,870	951	919
	all other	19	10	9	36	15	21	61	24	37

Fips : **25 011 030** **CONWAY** County: **Franklin** DPH/DOR Code :**68** DOE Code: **68** Mass. County Code : **6**

		1990 Census Count			*2000 Projection*			*2010 Projection*		
Age Group	Race	Total	Male	Female	Total	Male	Female	Total	Male	Female
0-04	total	128	59	69	120	81	39	135	92	43
	white-nonh	127	59	68	112	77	35	129	89	40
	all other	1	0	1	8	4	4	6	3	3
05-09	total	140	75	65	146	100	46	134	91	43
	white-nonh	137	74	63	138	96	42	126	87	39
	all other	3	1	2	8	4	4	8	4	4
10-14	total	99	50	49	129	59	70	121	81	40
	white-nonh	98	49	49	127	59	68	112	77	35
	all other	1	1	0	2	0	2	9	4	5
15-19	total	73	46	27	147	77	70	153	102	51
	white-nonh	71	46	25	137	74	63	138	96	42
	all other	2	0	2	10	3	7	15	6	9
20-24	total	58	23	35	103	54	49	132	62	70
	white-nonh	58	23	35	98	49	49	126	58	68
	all other	0	0	0	5	5	0	6	4	2
25-29	total	94	52	42	77	46	31	150	76	74
	white-nonh	92	52	40	71	46	25	136	73	63
	all other	2	0	2	6	0	6	14	3	11
30-34	total	135	62	73	58	23	35	102	53	49
	white-nonh	135	62	73	58	23	35	97	48	49
	all other	0	0	0	0	0	0	5	5	0
35-39	total	195	90	105	99	51	48	83	45	38
	white-nonh	191	87	104	91	51	40	70	45	25
	all other	4	3	1	8	0	8	13	0	13
40-44	total	186	101	85	133	61	72	57	22	35
	white-nonh	184	100	84	133	61	72	57	22	35
	all other	2	1	1	0	0	0	0	0	0
45-49	total	112	61	51	197	91	106	103	53	50
	white-nonh	112	61	51	188	85	103	89	50	39
	all other	0	0	0	9	6	3	14	3	11
50-54	total	60	28	32	183	99	84	132	60	72
	white-nonh	59	27	32	178	96	82	129	58	71
	all other	1	1	0	5	3	2	3	2	1
55-59	total	49	31	18	106	57	49	187	85	102
	white-nonh	48	30	18	106	57	49	178	79	99
	all other	1	1	0	0	0	0	9	6	3
60-64	total	53	24	29	55	25	30	169	90	79
	white-nonh	53	24	29	54	24	30	164	87	77
	all other	0	0	0	1	1	0	5	3	2
65-69	total	40	21	19	43	27	16	95	50	45
	white-nonh	40	21	19	41	25	16	94	49	45
	all other	0	0	0	2	2	0	1	1	0
70-74	total	38	15	23	43	18	25	46	20	26
	white-nonh	38	15	23	43	18	25	45	19	26
	all other	0	0	0	0	0	0	1	1	0
75-79	total	32	13	19	29	14	15	32	19	13
	white-nonh	32	13	19	29	14	15	30	17	13
	all other	0	0	0	0	0	0	2	2	0
80-84	total	26	8	18	24	8	16	27	10	17
	white-nonh	25	8	17	24	8	16	27	10	17
	all other	1	0	1	0	0	0	0	0	0
85+	total	9	5	4	29	7	22	36	8	28
	white-nonh	9	5	4	24	7	17	27	8	19
	all other	0	0	0	5	0	5	9	0	9
All Ages	total	1,527	764	763	1,721	898	823	1,894	1,019	875
	white-nonh	1,509	756	753	1,652	870	782	1,774	972	802
	all other	18	8	10	69	28	41	120	47	73

Fips : **25 011 035** **DEERFIELD** County: **Franklin** DPH/DOR Code :**74** DOE Code:**74** Mass. County Code : **6**

		1990 Census Count			*2000 Projection*			*2010 Projection*		
Age Group	**Race**	**Total**	**Male**	**Female**	**Total**	**Male**	**Female**	**Total**	**Male**	**Female**
0-04	total	287	163	124	311	165	146	281	147	134
	white-nonh	284	161	123	281	135	146	258	124	134
	all other	3	2	1	30	30	0	23	23	0
05-09	total	311	148	163	330	163	167	300	154	146
	white-nonh	301	146	155	322	157	165	282	138	144
	all other	10	2	8	8	6	2	18	16	2
10-14	total	310	167	143	316	179	137	341	182	159
	white-nonh	306	165	141	313	177	136	311	152	159
	all other	4	2	2	3	2	1	30	30	0
15-19	total	292	157	135	341	173	168	357	186	171
	white-nonh	289	155	134	329	170	159	349	180	169
	all other	3	2	1	12	3	9	8	6	2
20-24	total	314	166	148	302	165	137	301	172	129
	white-nonh	307	161	146	291	159	132	298	170	128
	all other	7	5	2	11	6	5	3	2	1
25-29	total	382	197	185	303	148	155	350	162	188
	white-nonh	375	194	181	301	146	155	339	159	180
	all other	7	3	4	2	2	0	11	3	8
30-34	total	438	221	217	353	194	159	343	193	150
	white-nonh	428	215	213	348	191	157	334	189	145
	all other	10	6	4	5	3	2	9	4	5
35-39	total	464	222	242	390	204	186	315	157	158
	white-nonh	455	217	238	383	201	182	312	155	157
	all other	9	5	4	7	3	4	3	2	1
40-44	total	474	224	250	459	225	234	375	198	177
	white-nonh	463	221	242	449	219	230	370	195	175
	all other	11	3	8	10	6	4	5	3	2
45-49	total	359	189	170	461	216	245	390	199	191
	white-nonh	353	186	167	453	211	242	383	196	187
	all other	6	3	3	8	5	3	7	3	4
50-54	total	263	130	133	472	220	252	457	220	237
	white-nonh	259	128	131	462	217	245	449	215	234
	all other	4	2	2	10	3	7	8	5	3
55-59	total	222	110	112	328	178	150	421	202	219
	white-nonh	216	108	108	322	175	147	413	197	216
	all other	6	2	4	6	3	3	8	5	3
60-64	total	202	91	111	242	116	126	430	194	236
	white-nonh	200	89	111	237	113	124	420	190	230
	all other	2	2	0	5	3	2	10	4	6
65-69	total	225	88	137	200	93	107	289	148	141
	white-nonh	224	87	137	188	87	101	277	141	136
	all other	1	1	0	12	6	6	12	7	5
70-74	total	193	95	98	166	70	96	195	87	108
	white-nonh	191	95	96	163	67	96	189	83	106
	all other	2	0	2	3	3	0	6	4	2
75-79	total	150	65	85	171	64	107	154	69	85
	white-nonh	149	65	84	162	57	105	134	57	77
	all other	1	0	1	9	7	2	20	12	8
80-84	total	69	24	45	126	52	74	111	39	72
	white-nonh	69	24	45	116	52	64	100	36	64
	all other	0	0	0	10	0	10	11	3	8
85+	total	63	17	46	114	35	79	165	47	118
	white-nonh	63	17	46	108	35	73	136	40	96
	all other	0	0	0	6	0	6	29	7	22
All Ages	total	5,018	2,474	2,544	5,385	2,660	2,725	5,575	2,756	2,819
	white-nonh	4,932	2,434	2,498	5,228	2,569	2,659	5,354	2,617	2,737
	all other	86	40	46	157	91	66	221	139	82

Fips : **25 011 040** **ERVING** County: **Franklin** DPH/DOR Code :**91** DOE Code:**91** Mass. County Code : **6**

		1990 Census Count			*2000 Projection*			*2010 Projection*		
Age Group	**Race**	**Total**	**Male**	**Female**	**Total**	**Male**	**Female**	**Total**	**Male**	**Female**
0-04	total	82	46	36	78	58	20	82	57	25
	white-nonh	79	44	35	77	57	20	67	49	18
	all other	3	2	1	1	1	0	15	8	7
05-09	total	86	49	37	106	74	32	106	73	33
	white-nonh	86	49	37	104	73	31	98	69	29
	all other	0	0	0	2	1	1	8	4	4
10-14	total	96	48	48	82	46	36	77	57	20
	white-nonh	95	48	47	79	44	35	76	56	20
	all other	1	0	1	3	2	1	1	1	0
15-19	total	115	61	54	86	49	37	106	74	32
	white-nonh	112	59	53	86	49	37	104	73	31
	all other	3	2	1	0	0	0	2	1	1
20-24	total	76	38	38	96	48	48	82	46	36
	white-nonh	74	38	36	95	48	47	79	44	35
	all other	2	0	2	1	0	1	3	2	1
25-29	total	94	47	47	121	67	54	92	55	37
	white-nonh	92	46	46	111	58	53	85	48	37
	all other	2	1	1	10	9	1	7	7	0
30-34	total	116	64	52	79	38	41	98	47	51
	white-nonh	114	64	50	74	38	36	94	47	47
	all other	2	0	2	5	0	5	4	0	4
35-39	total	120	53	67	97	47	50	125	68	57
	white-nonh	119	53	66	91	45	46	110	57	53
	all other	1	0	1	6	2	4	15	11	4
40-44	total	122	64	58	117	63	54	80	37	43
	white-nonh	117	63	54	113	63	50	73	37	36
	all other	5	1	4	4	0	4	7	0	7
45-49	total	75	40	35	118	52	66	95	46	49
	white-nonh	75	40	35	117	52	65	89	44	45
	all other	0	0	0	1	0	1	6	2	4
50-54	total	61	28	33	127	64	63	122	62	60
	white-nonh	60	28	32	114	61	53	109	60	49
	all other	1	0	1	13	3	10	13	2	11
55-59	total	54	27	27	71	37	34	112	48	64
	white-nonh	54	27	27	71	37	34	111	48	63
	all other	0	0	0	0	0	0	1	0	1
60-64	total	62	31	31	59	25	34	121	58	63
	white-nonh	62	31	31	55	25	30	105	55	50
	all other	0	0	0	4	0	4	16	3	13
65-69	total	70	31	39	47	23	24	63	32	31
	white-nonh	69	30	39	47	23	24	63	32	31
	all other	1	1	0	0	0	0	0	0	0
70-74	total	60	29	31	50	24	26	50	20	30
	white-nonh	60	29	31	50	24	26	46	20	26
	all other	0	0	0	0	0	0	4	0	4
75-79	total	39	13	26	51	21	30	34	15	19
	white-nonh	39	13	26	50	20	30	34	15	19
	all other	0	0	0	1	1	0	0	0	0
80-84	total	29	17	12	37	15	22	31	13	18
	white-nonh	29	17	12	37	15	22	31	13	18
	all other	0	0	0	0	0	0	0	0	0
85+	total	15	3	12	31	10	21	47	18	29
	white-nonh	15	3	12	31	10	21	46	17	29
	all other	0	0	0	0	0	0	1	1	0
All Ages	total	1,372	689	683	1,453	761	692	1,523	826	697
	white-nonh	1,351	682	669	1,402	742	660	1,420	784	636
	all other	21	7	14	51	19	32	103	42	61

Fips : 25 011 045 GILL County: Franklin DPH/DOR Code :106 DOE Code: 106 Mass. County Code : 6

		1990 Census Count			2000 Projection			2010 Projection		
Age Group	Race	Total	Male	Female	Total	Male	Female	Total	Male	Female
0-04	total	107	59	48	116	65	51	120	67	53
	white-nonh	103	56	47	98	55	43	98	55	43
	all other	4	3	1	18	10	8	22	12	10
05-09	total	127	67	60	115	61	54	134	71	63
	white-nonh	123	65	58	109	58	51	103	55	48
	all other	4	2	2	6	3	3	31	16	15
10-14	total	113	56	57	107	59	48	115	64	51
	white-nonh	109	54	55	103	56	47	97	54	43
	all other	4	2	2	4	3	1	18	10	8
15-19	total	89	42	47	127	67	60	115	61	54
	white-nonh	83	39	44	123	65	58	109	58	51
	all other	6	3	3	4	2	2	6	3	3
20-24	total	77	45	32	113	56	57	106	58	48
	white-nonh	74	43	31	109	54	55	102	55	47
	all other	3	2	1	4	2	2	4	3	1
25-29	total	90	40	50	89	42	47	126	66	60
	white-nonh	89	39	50	83	39	44	122	64	58
	all other	1	1	0	6	3	3	4	2	2
30-34	total	140	73	67	76	44	32	112	55	57
	white-nonh	137	72	65	73	42	31	108	53	55
	all other	3	1	2	3	2	1	4	2	2
35-39	total	160	74	86	89	39	50	88	41	47
	white-nonh	153	71	82	88	38	50	82	38	44
	all other	7	3	4	1	1	0	6	3	3
40-44	total	162	73	89	138	72	66	76	44	32
	white-nonh	159	71	88	135	71	64	73	42	31
	all other	3	2	1	3	1	2	3	2	1
45-49	total	135	69	66	167	75	92	97	41	56
	white-nonh	129	67	62	150	69	81	86	37	49
	all other	6	2	4	17	6	11	11	4	7
50-54	total	65	34	31	159	71	88	136	70	66
	white-nonh	63	32	31	154	68	86	131	68	63
	all other	2	2	0	5	3	2	5	2	3
55-59	total	68	38	30	154	74	80	184	79	105
	white-nonh	66	38	28	123	63	60	143	65	78
	all other	2	0	2	31	11	20	41	14	27
60-64	total	71	38	33	64	35	29	152	69	83
	white-nonh	71	38	33	58	29	29	143	62	81
	all other	0	0	0	6	6	0	9	7	2
65-69	total	61	26	35	62	32	30	140	64	76
	white-nonh	61	26	35	57	32	25	107	53	54
	all other	0	0	0	5	0	5	33	11	22
70-74	total	45	28	17	57	29	28	53	28	25
	white-nonh	44	27	17	57	29	28	47	22	25
	all other	1	1	0	0	0	0	6	6	0
75-79	total	41	21	20	44	17	27	46	21	25
	white-nonh	41	21	20	44	17	27	41	21	20
	all other	0	0	0	0	0	0	5	0	5
80-84	total	19	7	12	27	15	12	35	15	20
	white-nonh	19	7	12	26	14	12	35	15	20
	all other	0	0	0	1	1	0	0	0	0
85+	total	13	7	6	26	10	16	37	14	23
	white-nonh	13	7	6	26	10	16	36	13	23
	all other	0	0	0	0	0	0	1	1	0
All Ages	total	1,583	797	786	1,730	863	867	1,872	928	944
	white-nonh	1,537	773	764	1,616	809	807	1,663	830	833
	all other	46	24	22	114	54	60	209	98	111

Fips : 25 011 050 GREENFIELD County: Franklin DPH/DOR Code :114 DOE Code: 114 Mass. County Code : 6

		1990 Census Count			2000 Projection			2010 Projection		
Age Group	Race	Total	Male	Female	Total	Male	Female	Total	Male	Female
0-04	total	1,363	667	696	1,179	576	603	1,199	596	603
	white-nonh	1,290	631	659	1,111	540	571	974	472	502
	all other	73	36	37	68	36	32	225	124	101
05-09	total	1,248	654	594	1,301	660	641	1,172	599	573
	white-nonh	1,191	625	566	1,238	625	613	1,042	526	516
	all other	57	29	28	63	35	28	130	73	57
10-14	total	1,126	580	546	1,338	653	685	1,164	567	597
	white-nonh	1,072	551	521	1,261	615	646	1,088	527	561
	all other	54	29	25	77	38	39	76	40	36
15-19	total	1,147	602	545	1,210	640	570	1,258	646	612
	white-nonh	1,092	567	525	1,136	599	537	1,178	599	579
	all other	55	35	20	74	41	33	80	47	33
20-24	total	1,280	621	659	1,167	574	593	1,365	634	731
	white-nonh	1,229	593	636	1,090	530	560	1,273	590	683
	all other	51	28	23	77	44	33	92	44	48
25-29	total	1,500	719	781	1,113	567	546	1,173	601	572
	white-nonh	1,451	693	758	1,057	531	526	1,098	559	539
	all other	49	26	23	56	36	20	75	42	33
30-34	total	1,581	730	851	1,257	608	649	1,145	561	584
	white-nonh	1,528	704	824	1,199	578	621	1,064	517	547
	all other	53	26	27	58	30	28	81	44	37
35-39	total	1,579	776	803	1,466	701	765	1,096	555	541
	white-nonh	1,532	751	781	1,412	673	739	1,036	518	518
	all other	47	25	22	54	28	26	60	37	23
40-44	total	1,404	700	704	1,559	704	855	1,245	589	656
	white-nonh	1,375	689	686	1,506	679	827	1,187	561	626
	all other	29	11	18	53	25	28	58	28	30
45-49	total	883	447	436	1,475	733	742	1,372	663	709
	white-nonh	855	434	421	1,426	709	717	1,316	636	680
	all other	28	13	15	49	24	25	56	27	29
50-54	total	635	298	337	1,284	632	652	1,415	634	781
	white-nonh	624	293	331	1,257	621	636	1,367	611	756
	all other	11	5	6	27	11	16	48	23	25
55-59	total	650	296	354	806	401	405	1,337	653	684
	white-nonh	633	286	347	782	389	393	1,296	632	664
	all other	17	10	7	24	12	12	41	21	20
60-64	total	812	377	435	593	274	319	1,185	571	614
	white-nonh	802	372	430	582	269	313	1,160	561	599
	all other	10	5	5	11	5	6	25	10	15
65-69	total	968	400	568	570	245	325	704	331	373
	white-nonh	959	397	562	557	238	319	684	322	362
	all other	9	3	6	13	7	6	20	9	11
70-74	total	826	334	492	676	292	384	501	215	286
	white-nonh	817	332	485	667	288	379	491	210	281
	all other	9	2	7	9	4	5	10	5	5
75-79	total	668	223	445	735	271	464	443	170	273
	white-nonh	658	222	436	728	269	459	434	166	268
	all other	10	1	9	7	2	5	9	4	5
80-84	total	486	151	335	553	184	369	455	162	293
	white-nonh	480	148	332	547	183	364	448	159	289
	all other	6	3	3	6	1	5	7	3	4
85+	total	510	101	409	649	158	491	726	193	533
	white-nonh	499	97	402	621	139	482	693	169	524
	all other	11	4	7	28	19	9	33	24	9
All Ages	total	18,666	8,676	9,990	18,931	8,873	10,058	18,955	8,940	10,015
	white-nonh	18,087	8,385	9,702	18,177	8,475	9,702	17,829	8,335	9,494
	all other	579	291	288	754	398	356	1,126	605	521

Fips : 25 011 055 HAWLEY County: Franklin DPH/DOR Code : 129 DOE Code: 129 Mass. County Code : 6

		1990 Census Count			2000 Projection			2010 Projection		
Age Group	Race	Total	Male	Female	Total	Male	Female	Total	Male	Female
0-04	total	24	13	11	21	4	17	23	3	20
	white-nonh	22	12	10	21	4	17	23	3	20
	all other	2	1	1	0	0	0	0	0	0
05-09	total	25	14	11	33	8	25	27	8	19
	white-nonh	23	12	11	32	7	25	24	6	18
	all other	2	2	0	1	1	0	3	2	1
10-14	total	22	14	8	24	13	11	21	4	17
	white-nonh	21	14	7	22	12	10	21	4	17
	all other	1	0	1	2	1	1	0	0	0
15-19	total	18	10	8	27	16	11	35	10	25
	white-nonh	17	10	7	23	12	11	32	7	25
	all other	1	0	1	4	4	0	3	3	0
20-24	total	13	8	5	23	14	9	25	13	12
	white-nonh	12	8	4	21	14	7	22	12	10
	all other	1	0	1	2	0	2	3	1	2
25-29	total	20	9	11	18	10	8	27	16	11
	white-nonh	20	9	11	17	10	7	23	12	11
	all other	0	0	0	1	0	1	4	4	0
30-34	total	16	10	6	14	8	6	24	14	10
	white-nonh	16	10	6	12	8	4	21	14	7
	all other	0	0	0	2	0	2	3	0	3
35-39	total	25	13	12	20	9	11	18	10	8
	white-nonh	22	12	10	20	9	11	17	10	7
	all other	3	1	2	0	0	0	1	0	1
40-44	total	35	16	19	16	10	6	14	8	6
	white-nonh	35	16	19	16	10	6	12	8	4
	all other	0	0	0	0	0	0	2	0	2
45-49	total	27	14	13	30	13	17	25	9	16
	white-nonh	26	14	12	22	12	10	20	9	11
	all other	1	0	1	8	1	7	5	0	5
50-54	total	14	12	2	34	15	19	15	9	6
	white-nonh	12	10	2	34	15	19	15	9	6
	all other	2	2	0	0	0	0	0	0	0
55-59	total	11	5	6	27	13	14	29	12	17
	white-nonh	11	5	6	25	13	12	20	11	9
	all other	0	0	0	2	0	2	9	1	8
60-64	total	15	8	7	13	11	2	32	14	18
	white-nonh	15	8	7	11	9	2	32	14	18
	all other	0	0	0	2	2	0	0	0	0
65-69	total	17	8	9	9	4	5	24	11	13
	white-nonh	17	8	9	9	4	5	22	11	11
	all other	0	0	0	0	0	0	2	0	2
70-74	total	16	7	9	12	6	6	11	9	2
	white-nonh	15	6	9	12	6	6	9	7	2
	all other	1	1	0	0	0	0	2	2	0
75-79	total	10	5	5	12	5	7	7	3	4
	white-nonh	10	5	5	12	5	7	7	3	4
	all other	0	0	0	0	0	0	0	0	0
80-84	total	7	5	2	10	4	6	7	3	4
	white-nonh	7	5	2	9	3	6	7	3	4
	all other	0	0	0	1	1	0	0	0	0
85+	total	1	0	1	7	3	4	19	8	11
	white-nonh	1	0	1	7	3	4	18	7	11
	all other	0	0	0	0	0	0	1	1	0
All Ages	total	316	171	145	350	166	184	383	164	219
	white-nonh	302	164	138	325	156	169	345	150	195
	all other	14	7	7	25	10	15	38	14	24

Fips : 25 011 060 HEATH County: Franklin DPH/DOR Code : 130 DOE Code: 130 Mass. County Code : 6

		1990 Census Count			2000 Projection			2010 Projection		
Age Group	Race	Total	Male	Female	Total	Male	Female	Total	Male	Female
0-04	total	54	24	30	34	20	14	40	24	16
	white-nonh	54	24	30	34	20	14	40	24	16
	all other	0	0	0	0	0	0	0	0	0
05-09	total	69	32	37	43	26	17	47	29	18
	white-nonh	69	32	37	43	26	17	47	29	18
	all other	0	0	0	0	0	0	0	0	0
10-14	total	68	35	33	54	24	30	34	20	14
	white-nonh	68	35	33	54	24	30	34	20	14
	all other	0	0	0	0	0	0	0	0	0
15-19	total	56	35	21	69	32	37	43	26	17
	white-nonh	55	34	21	69	32	37	43	26	17
	all other	1	1	0	0	0	0	0	0	0
20-24	total	32	21	11	68	35	33	54	24	30
	white-nonh	32	21	11	68	35	33	54	24	30
	all other	0	0	0	0	0	0	0	0	0
25-29	total	34	18	16	56	35	21	69	32	37
	white-nonh	34	18	16	55	34	21	69	32	37
	all other	0	0	0	1	1	0	0	0	0
30-34	total	62	27	35	32	21	11	67	34	33
	white-nonh	61	26	35	32	21	11	67	34	33
	all other	1	1	0	0	0	0	0	0	0
35-39	total	69	38	31	34	18	16	55	34	21
	white-nonh	69	38	31	34	18	16	54	33	21
	all other	0	0	0	0	0	0	1	1	0
40-44	total	65	30	35	61	26	35	31	20	11
	white-nonh	65	30	35	60	25	35	31	20	11
	all other	0	0	0	1	1	0	0	0	0
45-49	total	50	26	24	68	37	31	33	17	16
	white-nonh	50	26	24	68	37	31	33	17	16
	all other	0	0	0	0	0	0	0	0	0
50-54	total	34	20	14	63	29	34	59	25	34
	white-nonh	34	20	14	63	29	34	58	24	34
	all other	0	0	0	0	0	0	1	1	0
55-59	total	28	16	12	47	24	23	65	35	30
	white-nonh	28	16	12	47	24	23	65	35	30
	all other	0	0	0	0	0	0	0	0	0
60-64	total	25	9	16	31	18	13	58	26	32
	white-nonh	25	9	16	31	18	13	58	26	32
	all other	0	0	0	0	0	0	0	0	0
65-69	total	19	13	6	24	13	11	42	21	21
	white-nonh	18	12	6	24	13	11	42	21	21
	all other	1	1	0	0	0	0	0	0	0
70-74	total	23	14	9	21	7	14	25	14	11
	white-nonh	22	13	9	21	7	14	25	14	11
	all other	1	1	0	0	0	0	0	0	0
75-79	total	14	6	8	15	10	5	20	11	9
	white-nonh	14	6	8	13	8	5	18	9	9
	all other	0	0	0	2	2	0	2	2	0
80-84	total	8	3	5	16	10	6	16	6	10
	white-nonh	8	3	5	13	7	6	14	4	10
	all other	0	0	0	3	3	0	2	2	0
85+	total	5	3	2	13	3	10	27	15	12
	white-nonh	5	3	2	13	3	10	22	10	12
	all other	0	0	0	0	0	0	5	5	0
All Ages	total	715	370	345	749	388	361	785	413	372
	white-nonh	711	366	345	742	381	361	774	402	372
	all other	4	4	0	7	7	0	11	11	0

Fips : 25 011 065 LEVERETT County: Franklin DPH/DOR Code :154 DOE Code: 154 Mass. County Code : 6

		1990 Census Count			2000 Projection			2010 Projection		
Age Group	Race	Total	Male	Female	Total	Male	Female	Total	Male	Female
0-04	total	110	58	52	114	64	50	158	64	94
	white-nonh	101	53	48	108	64	44	108	64	44
	all other	9	5	4	6	0	6	50	0	50
05-09	total	140	70	70	155	84	71	143	74	69
	white-nonh	136	70	66	148	84	64	132	74	58
	all other	4	0	4	7	0	7	11	0	11
10-14	total	105	52	53	110	58	52	114	64	50
	white-nonh	103	50	53	101	53	48	108	64	44
	all other	2	2	0	9	5	4	6	0	6
15-19	total	98	49	49	140	70	70	155	84	71
	white-nonh	92	47	45	136	70	66	148	84	64
	all other	6	2	4	4	0	4	7	0	7
20-24	total	117	72	45	105	52	53	109	57	52
	white-nonh	114	71	43	103	50	53	100	52	48
	all other	3	1	2	2	2	0	9	5	4
25-29	total	110	53	57	98	49	49	139	69	70
	white-nonh	102	48	54	92	47	45	135	69	66
	all other	8	5	3	6	2	4	4	0	4
30-34	total	152	74	78	116	71	45	104	51	53
	white-nonh	146	71	75	113	70	43	102	49	53
	all other	6	3	3	3	1	2	2	2	0
35-39	total	207	88	119	109	52	57	97	48	49
	white-nonh	197	82	115	101	47	54	91	46	45
	all other	10	6	4	8	5	3	6	2	4
40-44	total	223	109	114	150	73	77	114	70	44
	white-nonh	220	106	114	144	70	74	111	69	42
	all other	3	3	0	6	3	3	3	1	2
45-49	total	153	86	67	206	86	120	110	51	59
	white-nonh	149	84	65	193	80	113	99	46	53
	all other	4	2	2	13	6	7	11	5	6
50-54	total	88	47	41	217	105	112	146	70	76
	white-nonh	83	44	39	214	102	112	140	67	73
	all other	5	3	2	3	3	0	6	3	3
55-59	total	74	37	37	151	84	67	202	84	118
	white-nonh	71	36	35	142	79	63	184	75	109
	all other	3	1	2	9	5	4	18	9	9
60-64	total	47	24	23	88	47	41	206	99	107
	white-nonh	46	23	23	77	40	37	197	92	105
	all other	1	1	0	11	7	4	9	7	2
65-69	total	41	21	20	73	35	38	141	76	65
	white-nonh	41	21	20	62	30	32	124	67	57
	all other	0	0	0	11	5	6	17	9	8
70-74	total	51	23	28	39	20	19	74	39	35
	white-nonh	51	23	28	37	18	19	62	31	31
	all other	0	0	0	2	2	0	12	8	4
75-79	total	38	17	21	30	14	16	56	25	31
	white-nonh	37	17	20	30	14	16	45	20	25
	all other	1	0	1	0	0	0	11	5	6
80-84	total	24	10	14	31	12	19	24	11	13
	white-nonh	23	9	14	31	12	19	22	9	13
	all other	1	1	0	0	0	0	2	2	0
85+	total	6	3	3	30	12	18	37	15	22
	white-nonh	6	3	3	25	9	16	27	9	18
	all other	0	0	0	5	3	2	10	6	4
All Ages	total	1,784	893	891	1,962	988	974	2,129	1,051	1,078
	white-nonh	1,718	858	860	1,857	939	918	1,935	987	948
	all other	66	35	31	105	49	56	194	64	130

Fips : 25 011 070 **LEYDEN** County: **Franklin** DPH/DOR Code :156 DOE Code: 156 Mass. County Code : 6

		1990 Census Count			2000 Projection			2010 Projection		
Age Group	Race	Total	Male	Female	Total	Male	Female	Total	Male	Female
0-04	total	62	41	21	35	14	21	35	14	21
	white-nonh	62	41	21	33	13	20	33	13	20
	all other	0	0	0	2	1	1	2	1	1
05-09	total	70	38	32	38	18	20	34	16	18
	white-nonh	70	38	32	38	18	20	34	16	18
	all other	0	0	0	0	0	0	0	0	0
10-14	total	46	24	22	62	41	21	35	14	21
	white-nonh	45	24	21	62	41	21	33	13	20
	all other	1	0	1	0	0	0	2	1	1
15-19	total	36	18	18	70	38	32	38	18	20
	white-nonh	35	18	17	70	38	32	38	18	20
	all other	1	0	1	0	0	0	0	0	0
20-24	total	14	3	11	48	24	24	62	41	21
	white-nonh	14	3	11	45	24	21	62	41	21
	all other	0	0	0	3	0	3	0	0	0
25-29	total	42	16	26	36	18	18	69	37	32
	white-nonh	41	16	25	35	18	17	69	37	32
	all other	1	0	1	1	0	1	0	0	0
30-34	total	77	37	40	14	3	11	48	24	24
	white-nonh	76	37	39	14	3	11	45	24	21
	all other	1	0	1	0	0	0	3	0	3
35-39	total	86	44	42	42	16	26	36	18	18
	white-nonh	86	44	42	41	16	25	35	18	17
	all other	0	0	0	1	0	1	1	0	1
40-44	total	48	29	19	76	36	40	14	3	11
	white-nonh	47	28	19	75	36	39	14	3	11
	all other	1	1	0	1	0	1	0	0	0
45-49	total	35	18	17	84	43	41	41	15	26
	white-nonh	35	18	17	84	43	41	40	15	25
	all other	0	0	0	0	0	0	1	0	1
50-54	total	38	22	16	47	28	19	74	35	39
	white-nonh	37	22	15	46	27	19	73	35	38
	all other	1	0	1	1	1	0	1	0	1
55-59	total	28	16	12	33	17	16	80	40	40
	white-nonh	28	16	12	33	17	16	80	40	40
	all other	0	0	0	0	0	0	0	0	0
60-64	total	20	10	10	35	20	15	43	25	18
	white-nonh	20	10	10	34	20	14	42	24	18
	all other	0	0	0	1	0	1	1	1	0
65-69	total	21	11	10	25	14	11	29	14	15
	white-nonh	21	11	10	25	14	11	29	14	15
	all other	0	0	0	0	0	0	0	0	0
70-74	total	15	6	9	16	8	8	30	16	14
	white-nonh	15	6	9	16	8	8	29	16	13
	all other	0	0	0	0	0	0	1	0	1
75-79	total	12	6	6	15	7	8	18	9	9
	white-nonh	12	6	6	15	7	8	18	9	9
	all other	0	0	0	0	0	0	0	0	0
80-84	total	9	1	8	10	4	6	12	6	6
	white-nonh	9	1	8	10	4	6	12	6	6
	all other	0	0	0	0	0	0	0	0	0
85+	total	3	2	1	11	5	6	17	9	8
	white-nonh	3	2	1	11	5	6	17	9	8
	all other	0	0	0	0	0	0	0	0	0
All Ages	total	662	342	320	697	354	343	715	354	361
	white-nonh	656	341	315	687	352	335	703	351	352
	all other	6	1	5	10	2	8	12	3	9

Fips : 25 011 075 **MONROE** County: **Franklin** DPH/DOR Code :190 DOE Code: 190 Mass. County Code : 6

		1990 Census Count			2000 Projection			2010 Projection		
Age Group	Race	Total	Male	Female	Total	Male	Female	Total	Male	Female
0-04	total	8	4	4	2	1	1	2	1	1
	white-nonh	8	4	4	2	1	1	2	1	1
	all other	0	0	0	0	0	0	0	0	0
05-09	total	6	5	1	2	2	0	2	2	0
	white-nonh	6	5	1	2	2	0	2	2	0
	all other	0	0	0	0	0	0	0	0	0
10-14	total	4	3	1	8	4	4	2	1	1
	white-nonh	4	3	1	8	4	4	2	1	1
	all other	0	0	0	0	0	0	0	0	0
15-19	total	7	3	4	6	5	1	2	2	0
	white-nonh	7	3	4	6	5	1	2	2	0
	all other	0	0	0	0	0	0	0	0	0
20-24	total	5	1	4	4	3	1	8	4	4
	white-nonh	5	1	4	4	3	1	8	4	4
	all other	0	0	0	0	0	0	0	0	0
25-29	total	12	9	3	7	3	4	6	5	1
	white-nonh	12	9	3	7	3	4	6	5	1
	all other	0	0	0	0	0	0	0	0	0
30-34	total	8	4	4	5	1	4	4	3	1
	white-nonh	8	4	4	5	1	4	4	3	1
	all other	0	0	0	0	0	0	0	0	0
35-39	total	8	5	3	12	9	3	7	3	4
	white-nonh	8	5	3	12	9	3	7	3	4
	all other	0	0	0	0	0	0	0	0	0
40-44	total	8	3	5	8	4	4	5	1	4
	white-nonh	8	3	5	8	4	4	5	1	4
	all other	0	0	0	0	0	0	0	0	0
45-49	total	7	4	3	8	5	3	12	9	3
	white-nonh	7	4	3	8	5	3	12	9	3
	all other	0	0	0	0	0	0	0	0	0
50-54	total	5	3	2	8	3	5	8	4	4
	white-nonh	5	3	2	8	3	5	8	4	4
	all other	0	0	0	0	0	0	0	0	0
55-59	total	11	3	8	7	4	3	8	5	3
	white-nonh	11	3	8	7	4	3	8	5	3
	all other	0	0	0	0	0	0	0	0	0
60-64	total	5	3	2	5	3	2	8	3	5
	white-nonh	5	3	2	5	3	2	8	3	5
	all other	0	0	0	0	0	0	0	0	0
65-69	total	7	4	3	10	3	7	6	3	3
	white-nonh	7	4	3	10	3	7	6	3	3
	all other	0	0	0	0	0	0	0	0	0
70-74	total	7	3	4	9	2	7	8	2	6
	white-nonh	7	3	4	9	2	7	8	2	6
	all other	0	0	0	0	0	0	0	0	0
75-79	total	6	3	3	4	2	2	8	2	6
	white-nonh	6	3	3	4	2	2	8	2	6
	all other	0	0	0	0	0	0	0	0	0
80-84	total	1	1	0	5	2	3	6	2	4
	white-nonh	1	1	0	5	2	3	6	2	4
	all other	0	0	0	0	0	0	0	0	0
85+	total	0	0	0	3	1	2	9	3	6
	white-nonh	0	0	0	3	1	2	9	3	6
	all other	0	0	0	0	0	0	0	0	0
All Ages	total	115	61	54	113	57	56	111	55	56
	white-nonh	115	61	54	113	57	56	111	55	56
	all other	0	0	0	0	0	0	0	0	0

Fips : 25 011 080 MONTAGUE County: Franklin DPH/DOR Code :192 DOE Code: 192 Mass. County Code : 6

		1990 Census Count			2000 Projection			2010 Projection		
Age Group	Race	Total	Male	Female	Total	Male	Female	Total	Male	Female
0-04	total	641	327	314	541	265	276	588	259	329
	white-nonh	598	301	297	488	250	238	450	231	219
	all other	43	26	17	53	15	38	138	28	110
05-09	total	542	257	285	537	254	283	532	237	295
	white-nonh	514	241	273	497	245	252	449	221	228
	all other	28	16	12	40	9	31	83	16	67
10-14	total	499	260	239	628	319	309	531	260	271
	white-nonh	479	248	231	588	296	292	481	246	235
	all other	20	12	8	40	23	17	50	14	36
15-19	total	519	240	279	539	256	283	530	248	282
	white-nonh	500	233	267	496	234	262	480	238	242
	all other	19	7	12	43	22	21	50	10	40
20-24	total	526	257	269	524	254	270	633	301	332
	white-nonh	505	247	258	493	236	257	598	280	318
	all other	21	10	11	31	18	13	35	21	14
25-29	total	678	351	327	528	236	292	548	252	296
	white-nonh	657	340	317	506	229	277	502	230	272
	all other	21	11	10	22	7	15	46	22	24
30-34	total	730	344	386	590	291	299	588	287	301
	white-nonh	703	333	370	568	280	288	557	269	288
	all other	27	11	16	22	11	11	31	18	13
35-39	total	721	357	364	654	340	314	510	231	279
	white-nonh	699	342	357	633	328	305	490	223	267
	all other	22	15	7	21	12	9	20	8	12
40-44	total	605	311	294	711	326	385	577	276	301
	white-nonh	595	307	288	685	317	368	556	267	289
	all other	10	4	6	26	9	17	21	9	12
45-49	total	425	208	217	676	337	339	611	320	291
	white-nonh	414	203	211	656	323	333	595	310	285
	all other	11	5	6	20	14	6	16	10	6
50-54	total	281	138	143	571	288	283	672	301	371
	white-nonh	277	135	142	562	284	278	648	293	355
	all other	4	3	1	9	4	5	24	8	16
55-59	total	335	161	174	398	192	206	628	309	319
	white-nonh	332	160	172	388	188	200	612	298	314
	all other	3	1	2	10	4	6	16	11	5
60-64	total	441	174	267	276	133	143	542	268	274
	white-nonh	438	172	266	273	131	142	534	265	269
	all other	3	2	1	3	2	1	8	3	5
65-69	total	457	211	246	301	139	162	356	166	190
	white-nonh	453	209	244	291	134	157	339	157	182
	all other	4	2	2	10	5	5	17	9	8
70-74	total	386	173	213	368	135	233	234	106	128
	white-nonh	382	171	211	364	134	230	229	104	125
	all other	4	2	2	4	1	3	5	2	3
75-79	total	238	97	141	323	133	190	216	89	127
	white-nonh	238	97	141	319	132	187	206	85	121
	all other	0	0	0	4	1	3	10	4	6
80-84	total	167	63	104	240	95	145	232	74	158
	white-nonh	167	63	104	236	94	142	227	73	154
	all other	0	0	0	4	1	3	5	1	4
85+	total	125	32	93	205	64	141	288	93	195
	white-nonh	124	32	92	202	61	141	273	84	189
	all other	1	0	1	3	3	0	15	9	6
All Ages	total	8,316	3,961	4,355	8,610	4,057	4,553	8,816	4,077	4,739
	white-nonh	8,075	3,834	4,241	8,245	3,896	4,349	8,226	3,874	4,352
	all other	241	127	114	365	161	204	590	203	387

Fips : 25 011 085 NEW SALEM County: Franklin DPH/DOR Code :204 DOE Code: 206 Mass. County Code : 6

		1990 Census Count			2000 Projection			2010 Projection		
Age Group	Race	Total	Male	Female	Total	Male	Female	Total	Male	Female
0-04	total	66	42	24	60	42	18	57	40	17
	white-nonh	62	39	23	59	41	18	56	39	17
	all other	4	3	1	1	1	0	1	1	0
05-09	total	48	26	22	50	34	16	40	27	13
	white-nonh	47	25	22	49	33	16	39	26	13
	all other	1	1	0	1	1	0	1	1	0
10-14	total	52	27	25	69	43	26	64	43	21
	white-nonh	50	27	23	62	39	23	59	41	18
	all other	2	0	2	7	4	3	5	2	3
15-19	total	55	37	18	48	26	22	50	34	16
	white-nonh	55	37	18	47	25	22	49	33	16
	all other	0	0	0	1	1	0	1	1	0
20-24	total	27	11	16	55	27	28	72	43	29
	white-nonh	27	11	16	50	27	23	62	39	23
	all other	0	0	0	5	0	5	10	4	6
25-29	total	47	25	22	55	37	18	48	26	22
	white-nonh	47	25	22	55	37	18	47	25	22
	all other	0	0	0	0	0	0	1	1	0
30-34	total	75	28	47	27	11	16	54	26	28
	white-nonh	75	28	47	27	11	16	49	26	23
	all other	0	0	0	0	0	0	5	0	5
35-39	total	85	44	41	47	25	22	54	36	18
	white-nonh	81	42	39	47	25	22	54	36	18
	all other	4	2	2	0	0	0	0	0	0
40-44	total	87	42	45	74	27	47	27	11	16
	white-nonh	86	41	45	74	27	47	27	11	16
	all other	1	1	0	0	0	0	0	0	0
45-49	total	65	41	24	86	44	42	49	25	24
	white-nonh	65	41	24	79	41	38	46	24	22
	all other	0	0	0	7	3	4	3	1	2
50-54	total	48	24	24	83	39	44	72	26	46
	white-nonh	48	24	24	83	39	44	72	26	46
	all other	0	0	0	0	0	0	0	0	0
55-59	total	22	12	10	61	38	23	82	41	41
	white-nonh	22	12	10	61	38	23	75	38	37
	all other	0	0	0	0	0	0	7	3	4
60-64	total	35	17	18	45	22	23	77	35	42
	white-nonh	34	16	18	45	22	23	77	35	42
	all other	1	1	0	0	0	0	0	0	0
65-69	total	27	13	14	19	10	9	55	34	21
	white-nonh	25	12	13	19	10	9	55	34	21
	all other	2	1	1	0	0	0	0	0	0
70-74	total	20	10	10	28	13	15	36	17	19
	white-nonh	20	10	10	27	12	15	36	17	19
	all other	0	0	0	1	1	0	0	0	0
75-79	total	18	5	13	23	10	13	17	8	9
	white-nonh	18	5	13	18	8	10	14	7	7
	all other	0	0	0	5	2	3	3	1	2
80-84	total	17	7	10	12	5	7	18	7	11
	white-nonh	17	7	10	12	5	7	17	6	11
	all other	0	0	0	0	0	0	1	1	0
85+	total	6	1	5	16	4	12	25	10	15
	white-nonh	6	1	5	16	4	12	20	8	12
	all other	0	0	0	0	0	0	5	2	3
All Ages	total	800	412	388	858	457	401	897	489	408
	white-nonh	785	403	382	830	444	386	854	471	383
	all other	15	9	6	28	13	15	43	18	25

Fips : 25 011 090 NORTHFIELD County: Franklin DPH/DOR Code :217 DOE Code: 216 Mass. County Code : 6

		1990 Census Count			2000 Projection			2010 Projection		
Age Group	Race	Total	Male	Female	Total	Male	Female	Total	Male	Female
0-04	total	194	92	102	154	65	89	190	83	107
	white-nonh	187	91	96	141	59	82	144	60	84
	all other	7	1	6	13	6	7	46	23	23
05-09	total	218	110	108	166	68	98	191	81	110
	white-nonh	215	109	106	158	64	94	149	60	89
	all other	3	1	2	8	4	4	42	21	21
10-14	total	217	117	100	194	92	102	154	65	89
	white-nonh	212	115	97	187	91	96	141	59	82
	all other	5	2	3	7	1	6	13	6	7
15-19	total	179	94	85	218	110	108	166	68	98
	white-nonh	171	88	83	215	109	106	158	64	94
	all other	8	6	2	3	1	2	8	4	4
20-24	total	135	63	72	222	122	100	198	97	101
	white-nonh	133	63	70	211	114	97	185	90	95
	all other	2	0	2	11	8	3	13	7	6
25-29	total	147	64	83	186	101	85	224	117	107
	white-nonh	146	64	82	170	87	83	213	108	105
	all other	1	0	1	16	14	2	11	9	2
30-34	total	263	121	142	134	62	72	220	121	99
	white-nonh	259	120	139	132	62	70	209	113	96
	all other	4	1	3	2	0	2	11	8	3
35-39	total	266	135	131	146	63	83	184	100	84
	white-nonh	261	133	128	145	63	82	168	86	82
	all other	5	2	3	1	0	1	16	14	2
40-44	total	264	134	130	264	123	141	136	65	71
	white-nonh	259	132	127	256	118	138	130	61	69
	all other	5	2	3	8	5	3	6	4	2
45-49	total	170	86	84	267	134	133	149	64	85
	white-nonh	166	85	81	255	129	126	141	61	80
	all other	4	1	3	12	5	7	8	3	5
50-54	total	143	82	61	273	140	133	273	129	144
	white-nonh	140	81	59	251	127	124	248	113	135
	all other	3	1	2	22	13	9	25	16	9
55-59	total	115	54	61	181	83	98	273	128	145
	white-nonh	115	54	61	158	80	78	243	121	122
	all other	0	0	0	23	3	20	30	7	23
60-64	total	130	60	70	148	80	68	270	134	136
	white-nonh	130	60	70	129	73	56	232	115	117
	all other	0	0	0	19	7	12	38	19	19
65-69	total	121	57	64	101	46	55	161	70	91
	white-nonh	120	57	63	101	46	55	138	67	71
	all other	1	0	1	0	0	0	23	3	20
70-74	total	99	39	60	106	46	60	122	63	59
	white-nonh	99	39	60	106	46	60	103	56	47
	all other	0	0	0	0	0	0	19	7	12
75-79	total	76	34	42	90	37	53	75	30	45
	white-nonh	76	34	42	87	37	50	73	30	43
	all other	0	0	0	3	0	3	2	0	2
80-84	total	55	20	35	62	21	41	66	24	42
	white-nonh	55	20	35	62	21	41	66	24	42
	all other	0	0	0	0	0	0	0	0	0
85+	total	44	13	31	62	19	43	76	21	55
	white-nonh	44	13	31	62	19	43	73	21	52
	all other	0	0	0	0	0	0	3	0	3
All Ages	total	2,836	1,375	1,461	2,974	1,412	1,562	3,128	1,460	1,668
	white-nonh	2,788	1,358	1,430	2,826	1,345	1,481	2,814	1,309	1,505
	all other	48	17	31	148	67	81	314	151	163

Fips : 25 011 095 ORANGE County: Franklin DPH/DOR Code :223 DOE Code: 223 Mass. County Code : 6

		1990 Census Count			2000 Projection			2010 Projection		
Age Group	Race	Total	Male	Female	Total	Male	Female	Total	Male	Female
0-04	total	624	324	300	670	371	299	812	453	359
	white-nonh	595	303	292	617	338	279	577	316	261
	all other	29	21	8	53	33	20	235	137	98
05-09	total	592	296	296	708	391	317	800	450	350
	white-nonh	566	285	281	659	362	297	612	336	276
	all other	26	11	15	49	29	20	188	114	74
10-14	total	537	264	273	624	309	315	670	355	315
	white-nonh	521	255	266	595	288	307	617	323	294
	all other	16	9	7	29	21	8	53	32	21
15-19	total	500	232	268	564	273	291	666	355	311
	white-nonh	492	228	264	534	259	275	619	328	291
	all other	8	4	4	30	14	16	47	27	20
20-24	total	457	223	234	490	233	257	567	270	297
	white-nonh	444	216	228	468	220	248	534	248	286
	all other	13	7	6	22	13	9	33	22	11
25-29	total	582	269	313	462	205	257	521	242	279
	white-nonh	570	261	309	454	201	253	491	228	263
	all other	12	8	4	8	4	4	30	14	16
30-34	total	692	353	339	508	256	252	539	266	273
	white-nonh	678	347	331	496	250	246	519	254	265
	all other	14	6	8	12	6	6	20	12	8
35-39	total	564	277	287	581	262	319	466	201	265
	white-nonh	556	271	285	568	252	316	457	195	262
	all other	8	6	2	13	10	3	9	6	3
40-44	total	510	276	234	695	367	328	516	272	244
	white-nonh	496	269	227	683	361	322	506	266	240
	all other	14	7	7	12	6	6	10	6	4
45-49	total	368	175	193	551	263	288	568	249	319
	white-nonh	364	172	192	543	257	286	555	239	316
	all other	4	3	1	8	6	2	13	10	3
50-54	total	291	139	152	492	266	226	663	349	314
	white-nonh	285	136	149	480	260	220	653	344	309
	all other	6	3	3	12	6	6	10	5	5
55-59	total	285	133	152	354	167	187	523	247	276
	white-nonh	282	131	151	350	164	186	515	241	274
	all other	3	2	1	4	3	1	8	6	2
60-64	total	307	144	163	284	136	148	466	250	216
	white-nonh	306	144	162	271	126	145	448	237	211
	all other	1	0	1	13	10	3	18	13	5
65-69	total	338	154	184	276	137	139	337	166	171
	white-nonh	338	154	184	259	122	137	319	150	169
	all other	0	0	0	17	15	2	18	16	2
70-74	total	277	118	159	266	115	151	251	112	139
	white-nonh	276	117	159	265	115	150	238	102	136
	all other	1	1	0	1	0	1	13	10	3
75-79	total	173	65	108	242	102	140	205	98	107
	white-nonh	172	64	108	242	102	140	187	82	105
	all other	1	1	0	0	0	0	18	16	2
80-84	total	116	28	88	166	60	106	158	59	99
	white-nonh	114	28	86	165	59	106	156	58	98
	all other	2	0	2	1	1	0	2	1	1
85+	total	99	22	77	139	37	102	189	62	127
	white-nonh	98	22	76	133	33	100	178	53	125
	all other	1	0	1	6	4	2	11	9	2
All Ages	total	7,312	3,492	3,820	8,072	3,950	4,122	8,917	4,456	4,461
	white-nonh	7,153	3,403	3,750	7,782	3,769	4,013	8,181	4,000	4,181
	all other	159	89	70	290	181	109	736	456	280

Fips : 25 011 100 ROWE County: Franklin DPH/DOR Code :253 DOE Code: 253 Mass. County Code : 6

		1990 Census Count			2000 Projection			2010 Projection		
Age Group	Race	Total	Male	Female	Total	Male	Female	Total	Male	Female
0-04	total	22	14	8	8	7	1	6	5	1
	white-nonh	22	14	8	8	7	1	6	5	1
	all other	0	0	0	0	0	0	0	0	0
05-09	total	24	8	16	8	5	3	7	4	3
	white-nonh	23	7	16	8	5	3	7	4	3
	all other	1	1	0	0	0	0	0	0	0
10-14	total	23	15	8	22	14	8	8	7	1
	white-nonh	20	14	6	22	14	8	8	7	1
	all other	3	1	2	0	0	0	0	0	0
15-19	total	19	12	7	24	8	16	8	5	3
	white-nonh	16	9	7	23	7	16	8	5	3
	all other	3	3	0	1	1	0	0	0	0
20-24	total	6	2	4	29	15	14	28	14	14
	white-nonh	6	2	4	20	14	6	22	14	8
	all other	0	0	0	9	1	8	6	0	6
25-29	total	24	11	13	20	13	7	25	9	16
	white-nonh	24	11	13	16	9	7	23	7	16
	all other	0	0	0	4	4	0	2	2	0
30-34	total	21	13	8	6	2	4	29	15	14
	white-nonh	21	13	8	6	2	4	20	14	6
	all other	0	0	0	0	0	0	9	1	8
35-39	total	41	20	21	24	11	13	20	13	7
	white-nonh	41	20	21	24	11	13	16	9	7
	all other	0	0	0	0	0	0	4	4	0
40-44	total	43	24	19	21	13	8	6	2	4
	white-nonh	42	23	19	21	13	8	6	2	4
	all other	1	1	0	0	0	0	0	0	0
45-49	total	29	11	18	40	19	21	24	11	13
	white-nonh	26	9	17	40	19	21	24	11	13
	all other	3	2	1	0	0	0	0	0	0
50-54	total	25	17	8	43	24	19	21	13	8
	white-nonh	25	17	8	41	22	19	20	12	8
	all other	0	0	0	2	2	0	1	1	0
55-59	total	17	5	12	32	10	22	44	19	25
	white-nonh	17	5	12	24	8	16	39	19	20
	all other	0	0	0	8	2	6	5	0	5
60-64	total	21	10	11	22	15	7	39	22	17
	white-nonh	21	10	11	22	15	7	37	20	17
	all other	0	0	0	0	0	0	2	2	0
65-69	total	23	10	13	15	4	11	31	10	21
	white-nonh	23	10	13	15	4	11	23	8	15
	all other	0	0	0	0	0	0	8	2	6
70-74	total	13	4	9	17	8	9	19	12	7
	white-nonh	13	4	9	17	8	9	19	12	7
	all other	0	0	0	0	0	0	0	0	0
75-79	total	15	8	7	17	7	10	11	3	8
	white-nonh	15	8	7	17	7	10	11	3	8
	all other	0	0	0	0	0	0	0	0	0
80-84	total	8	4	4	8	2	6	13	6	7
	white-nonh	8	4	4	8	2	6	13	6	7
	all other	0	0	0	0	0	0	0	0	0
85+	total	4	3	1	14	5	9	20	4	16
	white-nonh	4	3	1	14	5	9	20	4	16
	all other	0	0	0	0	0	0	0	0	0
All Ages	total	378	191	187	370	182	188	359	174	185
	white-nonh	367	183	184	346	172	174	322	162	160
	all other	11	8	3	24	10	14	37	12	25

Fips : 25 011 105 **SHELBURNE** County: **Franklin** DPH/DOR Code :**268** DOE Code: **268** Mass. County Code : **6**

		1990 Census Count			2000 Projection			2010 Projection		
Age Group	Race	Total	Male	Female	Total	Male	Female	Total	Male	Female
0-04	total	136	66	70	110	38	72	116	41	75
	white-nonh	134	64	70	102	34	68	104	35	69
	all other	2	2	0	8	4	4	12	6	6
05-09	total	147	79	68	138	46	92	132	47	85
	white-nonh	146	78	68	138	46	92	118	40	78
	all other	1	1	0	0	0	0	14	7	7
10-14	total	128	67	61	136	66	70	110	38	72
	white-nonh	123	67	56	134	64	70	102	34	68
	all other	5	0	5	2	2	0	8	4	4
15-19	total	103	60	43	147	79	68	138	46	92
	white-nonh	95	55	40	146	78	68	138	46	92
	all other	8	5	3	1	1	0	0	0	0
20-24	total	115	66	49	142	67	75	149	65	84
	white-nonh	114	65	49	123	67	56	133	63	70
	all other	1	1	0	19	0	19	16	2	14
25-29	total	112	50	62	108	61	47	153	81	72
	white-nonh	110	49	61	94	54	40	145	77	68
	all other	2	1	1	14	7	7	8	4	4
30-34	total	163	70	93	114	65	49	141	66	75
	white-nonh	162	69	93	113	64	49	122	66	56
	all other	1	1	0	1	1	0	19	0	19
35-39	total	218	96	122	116	51	65	114	64	50
	white-nonh	215	94	121	109	48	61	94	54	40
	all other	3	2	1	7	3	4	20	10	10
40-44	total	159	84	75	163	71	92	114	66	48
	white-nonh	159	84	75	160	68	92	111	63	48
	all other	0	0	0	3	3	0	3	3	0
45-49	total	120	65	55	218	93	125	120	51	69
	white-nonh	118	64	54	210	91	119	107	47	60
	all other	2	1	1	8	2	6	13	4	9
50-54	total	69	35	34	154	81	73	158	68	90
	white-nonh	68	34	34	154	81	73	155	65	90
	all other	1	1	0	0	0	0	3	3	0
55-59	total	82	41	41	115	61	54	211	88	123
	white-nonh	82	41	41	112	60	52	201	86	115
	all other	0	0	0	3	1	2	10	2	8
60-64	total	85	42	43	64	32	32	142	73	69
	white-nonh	84	42	42	63	31	32	142	73	69
	all other	1	0	1	1	1	0	0	0	0
65-69	total	81	28	53	72	35	37	101	52	49
	white-nonh	81	28	53	72	35	37	98	51	47
	all other	0	0	0	0	0	0	3	1	2
70-74	total	87	36	51	70	32	38	52	24	28
	white-nonh	87	36	51	68	32	36	50	23	27
	all other	0	0	0	2	0	2	2	1	1
75-79	total	70	22	48	59	18	41	52	23	29
	white-nonh	70	22	48	59	18	41	52	23	29
	all other	0	0	0	0	0	0	0	0	0
80-84	total	61	18	43	54	19	35	44	17	27
	white-nonh	61	18	43	54	19	35	42	17	25
	all other	0	0	0	0	0	0	2	0	2
85+	total	73	13	60	68	13	55	60	12	48
	white-nonh	73	13	60	68	13	55	60	12	48
	all other	0	0	0	0	0	0	0	0	0
All Ages	total	2,009	938	1,071	2,048	928	1,120	2,107	922	1,185
	white-nonh	1,982	923	1,059	1,979	903	1,076	1,974	875	1,099
	all other	27	15	12	69	25	44	133	47	86

Fips : 25 011 110 SHUTESBURY County: Franklin DPH/DOR Code :272 DOE Code: 272 Mass. County Code : 6

		1990 Census Count			2000 Projection			2010 Projection		
Age Group	Race	Total	Male	Female	Total	Male	Female	Total	Male	Female
0-04	total	141	77	64	140	81	59	139	81	58
	white-nonh	133	71	62	131	76	55	136	79	57
	all other	8	6	2	9	5	4	3	2	1
05-09	total	146	73	73	162	92	70	149	83	66
	white-nonh	141	69	72	160	91	69	138	78	60
	all other	5	4	1	2	1	1	11	5	6
10-14	total	102	54	48	141	77	64	137	80	57
	white-nonh	98	52	46	133	71	62	129	75	54
	all other	4	2	2	8	6	2	8	5	3
15-19	total	77	43	34	146	73	73	160	91	69
	white-nonh	77	43	34	141	69	72	158	90	68
	all other	0	0	0	5	4	1	2	1	1
20-24	total	82	36	46	102	54	48	140	76	64
	white-nonh	80	34	46	98	52	46	132	70	62
	all other	2	2	0	4	2	2	8	6	2
25-29	total	120	59	61	77	43	34	145	72	73
	white-nonh	118	57	61	77	43	34	140	68	72
	all other	2	2	0	0	0	0	5	4	1
30-34	total	150	67	83	82	36	46	101	53	48
	white-nonh	144	63	81	80	34	46	97	51	46
	all other	6	4	2	2	2	0	4	2	2
35-39	total	226	106	120	119	58	61	76	42	34
	white-nonh	219	102	117	117	56	61	76	42	34
	all other	7	4	3	2	2	0	0	0	0
40-44	total	191	94	97	148	66	82	80	35	45
	white-nonh	185	90	95	142	62	80	78	33	45
	all other	6	4	2	6	4	2	2	2	0
45-49	total	94	50	44	226	103	123	122	57	65
	white-nonh	91	48	43	214	99	115	115	55	60
	all other	3	2	1	12	4	8	7	2	5
50-54	total	50	28	22	194	96	98	152	68	84
	white-nonh	49	27	22	180	87	93	138	59	79
	all other	1	1	0	14	9	5	14	9	5
55-59	total	44	26	18	92	50	42	219	100	119
	white-nonh	42	25	17	86	45	41	204	93	111
	all other	2	1	1	6	5	1	15	7	8
60-64	total	38	16	22	49	28	21	183	90	93
	white-nonh	37	16	21	45	24	21	166	78	88
	all other	1	0	1	4	4	0	17	12	5
65-69	total	29	17	12	38	22	16	81	42	39
	white-nonh	26	14	12	36	21	15	76	38	38
	all other	3	3	0	2	1	1	5	4	1
70-74	total	29	14	15	33	12	21	43	23	20
	white-nonh	29	14	15	30	12	18	37	19	18
	all other	0	0	0	3	0	3	6	4	2
75-79	total	24	9	15	32	22	10	39	26	13
	white-nonh	23	9	14	19	9	10	26	14	12
	all other	1	0	1	13	13	0	13	12	1
80-84	total	10	3	7	17	7	10	22	7	15
	white-nonh	10	3	7	17	7	10	19	7	12
	all other	0	0	0	0	0	0	3	0	3
85+	total	7	4	3	20	5	15	42	21	21
	white-nonh	7	4	3	16	5	11	21	8	13
	all other	0	0	0	4	0	4	21	13	8
All Ages	total	1,560	776	784	1,818	925	893	2,030	1,047	983
	white-nonh	1,509	741	768	1,722	863	859	1,886	957	929
	all other	51	35	16	96	62	34	144	90	54

Fips : 25 011 115 SUNDERLAND County: Franklin DPH/DOR Code :289 DOE Code: 289 Mass. County Code : 6

		1990 Census Count			2000 Projection			2010 Projection		
Age Group	Race	Total	Male	Female	Total	Male	Female	Total	Male	Female
0-04	total	258	132	126	322	175	147	313	171	142
	white-nonh	213	109	104	291	153	138	278	146	132
	all other	45	23	22	31	22	9	35	25	10
05-09	total	190	109	81	312	169	143	280	152	128
	white-nonh	161	98	63	284	152	132	248	132	116
	all other	29	11	18	28	17	11	32	20	12
10-14	total	137	69	68	249	129	120	309	169	140
	white-nonh	115	55	60	203	104	99	277	145	132
	all other	22	14	8	46	25	21	32	24	8
15-19	total	155	89	66	239	145	94	344	198	146
	white-nonh	135	82	53	195	126	69	313	179	134
	all other	20	7	13	44	19	25	31	19	12
20-24	total	675	326	349	713	351	362	765	381	384
	white-nonh	603	284	319	619	295	324	706	343	363
	all other	72	42	30	94	56	38	59	38	21
25-29	total	447	221	226	287	158	129	371	214	157
	white-nonh	393	195	198	260	146	114	320	190	130
	all other	54	26	28	27	12	15	51	24	27
30-34	total	381	179	202	290	122	168	308	131	177
	white-nonh	337	158	179	228	88	140	232	90	142
	all other	44	21	23	62	34	28	76	41	35
35-39	total	315	163	152	335	157	178	215	112	103
	white-nonh	289	144	145	294	136	158	194	103	91
	all other	26	19	7	41	21	20	21	9	12
40-44	total	221	115	106	357	161	196	276	114	162
	white-nonh	205	101	104	315	138	177	217	78	139
	all other	16	14	2	42	23	19	59	36	23
45-49	total	120	68	52	306	153	153	326	148	178
	white-nonh	111	65	46	284	138	146	289	130	159
	all other	9	3	6	22	15	7	37	18	19
50-54	total	85	39	46	220	115	105	348	159	189
	white-nonh	79	36	43	205	102	103	308	138	170
	all other	6	3	3	15	13	2	40	21	19
55-59	total	67	25	42	121	65	56	291	140	151
	white-nonh	64	24	40	110	60	50	269	124	145
	all other	3	1	2	11	5	6	22	16	6
60-64	total	88	40	48	81	39	42	199	106	93
	white-nonh	87	40	47	74	35	39	183	92	91
	all other	1	0	1	7	4	3	16	14	2
65-69	total	83	42	41	59	25	34	104	58	46
	white-nonh	83	42	41	56	23	33	93	52	41
	all other	0	0	0	3	2	1	11	6	5
70-74	total	67	33	34	75	34	41	72	35	37
	white-nonh	67	33	34	74	34	40	65	31	34
	all other	0	0	0	1	0	1	7	4	3
75-79	total	35	10	25	56	26	30	43	17	26
	white-nonh	35	10	25	56	26	30	39	15	24
	all other	0	0	0	0	0	0	4	2	2
80-84	total	31	5	26	49	17	32	55	19	36
	white-nonh	31	5	26	49	17	32	54	19	35
	all other	0	0	0	0	0	0	1	0	1
85+	total	44	11	33	47	8	39	60	15	45
	white-nonh	44	11	33	45	8	37	56	15	41
	all other	0	0	0	2	0	2	4	0	4
All Ages	total	3,399	1,676	1,723	4,118	2,049	2,069	4,679	2,339	2,340
	white-nonh	3,052	1,492	1,560	3,642	1,781	1,861	4,141	2,022	2,119
	all other	347	184	163	476	268	208	538	317	221

Fips : 25 011 120 **WARWICK** County: Franklin DPH/DOR Code :312 DOE Code:312 Mass. County Code : 6

		1990 Census Count			2000 Projection			2010 Projection		
Age Group	Race	Total	Male	Female	Total	Male	Female	Total	Male	Female
0-04	total	44	27	17	33	21	12	26	16	10
	white-nonh	42	26	16	33	21	12	26	16	10
	all other	2	1	1	0	0	0	0	0	0
05-09	total	56	27	29	42	21	21	42	21	21
	white-nonh	56	27	29	42	21	21	40	20	20
	all other	0	0	0	0	0	0	2	1	1
10-14	total	47	19	28	45	27	18	34	21	13
	white-nonh	47	19	28	42	26	16	33	21	12
	all other	0	0	0	3	1	2	1	0	1
15-19	total	40	24	16	56	27	29	42	21	21
	white-nonh	39	24	15	56	27	29	42	21	21
	all other	1	0	1	0	0	0	0	0	0
20-24	total	45	32	13	47	19	28	45	27	18
	white-nonh	36	23	13	47	19	28	42	26	16
	all other	9	9	0	0	0	0	3	1	2
25-29	total	65	44	21	40	24	16	56	27	29
	white-nonh	47	27	20	39	24	15	56	27	29
	all other	18	17	1	1	0	1	0	0	0
30-34	total	80	48	32	45	32	13	47	19	28
	white-nonh	70	38	32	36	23	13	47	19	28
	all other	10	10	0	9	9	0	0	0	0
35-39	total	85	50	35	65	44	21	39	23	16
	white-nonh	80	45	35	47	27	20	38	23	15
	all other	5	5	0	18	17	1	1	0	1
40-44	total	67	38	29	79	47	32	44	31	13
	white-nonh	64	35	29	69	37	32	35	22	13
	all other	3	3	0	10	10	0	9	9	0
45-49	total	41	23	18	84	49	35	61	40	21
	white-nonh	39	21	18	79	44	35	46	26	20
	all other	2	2	0	5	5	0	15	14	1
50-54	total	33	18	15	68	40	28	79	48	31
	white-nonh	33	18	15	62	34	28	67	36	31
	all other	0	0	0	6	6	0	12	12	0
55-59	total	20	10	10	41	24	17	82	49	33
	white-nonh	20	10	10	37	20	17	74	41	33
	all other	0	0	0	4	4	0	8	8	0
60-64	total	24	11	13	30	16	14	63	36	27
	white-nonh	24	11	13	30	16	14	57	30	27
	all other	0	0	0	0	0	0	6	6	0
65-69	total	30	12	18	17	8	9	37	21	16
	white-nonh	30	12	18	17	8	9	33	17	16
	all other	0	0	0	0	0	0	4	4	0
70-74	total	18	9	9	19	8	11	25	13	12
	white-nonh	18	9	9	19	8	11	25	13	12
	all other	0	0	0	0	0	0	0	0	0
75-79	total	18	9	9	22	8	14	13	6	7
	white-nonh	18	9	9	22	8	14	13	6	7
	all other	0	0	0	0	0	0	0	0	0
80-84	total	19	7	12	11	5	6	12	4	8
	white-nonh	19	7	12	11	5	6	12	4	8
	all other	0	0	0	0	0	0	0	0	0
85+	total	8	5	3	14	5	9	20	7	13
	white-nonh	8	5	3	14	5	9	20	7	13
	all other	0	0	0	0	0	0	0	0	0
All Ages	total	740	413	327	758	425	333	767	430	337
	white-nonh	690	366	324	702	373	329	706	375	331
	all other	50	47	3	56	52	4	61	55	6

Fips : 25 011 125 WENDELL County: Franklin DPH/DOR Code :319 DOE Code:319 Mass. County Code : 6

		1990 Census Count			2000 Projection			2010 Projection		
Age Group	Race	Total	Male	Female	Total	Male	Female	Total	Male	Female
0-04	total	56	18	38	73	36	37	64	31	33
	white-nonh	48	15	33	60	30	30	61	30	31
	all other	8	3	5	13	6	7	3	1	2
05-09	total	74	35	39	92	53	39	73	42	31
	white-nonh	70	34	36	82	48	34	72	42	30
	all other	4	1	3	10	5	5	1	0	1
10-14	total	71	40	31	56	18	38	72	35	37
	white-nonh	67	36	31	48	15	33	59	29	30
	all other	4	4	0	8	3	5	13	6	7
15-19	total	82	57	25	74	35	39	92	53	39
	white-nonh	76	51	25	70	34	36	82	48	34
	all other	6	6	0	4	1	3	10	5	5
20-24	total	37	17	20	71	40	31	56	18	38
	white-nonh	36	17	19	67	36	31	48	15	33
	all other	1	0	1	4	4	0	8	3	5
25-29	total	52	22	30	82	57	25	75	36	39
	white-nonh	49	21	28	75	50	25	70	34	36
	all other	3	1	2	7	7	0	5	2	3
30-34	total	107	47	60	37	17	20	70	39	31
	white-nonh	103	45	58	36	17	19	66	35	31
	all other	4	2	2	1	0	1	4	4	0
35-39	total	108	54	54	53	23	30	83	58	25
	white-nonh	104	53	51	49	21	28	75	50	25
	all other	4	1	3	4	2	2	8	8	0
40-44	total	124	58	66	107	47	60	37	17	20
	white-nonh	120	57	63	102	44	58	35	16	19
	all other	4	1	3	5	3	2	2	1	1
45-49	total	68	37	31	109	54	55	54	23	31
	white-nonh	67	36	31	102	52	50	47	20	27
	all other	1	1	0	7	2	5	7	3	4
50-54	total	37	22	15	123	58	65	105	47	58
	white-nonh	35	21	14	117	55	62	98	42	56
	all other	2	1	1	6	3	3	7	5	2
55-59	total	26	13	13	67	37	30	106	52	54
	white-nonh	25	12	13	64	34	30	97	48	49
	all other	1	1	0	3	3	0	9	4	5
60-64	total	15	8	7	34	20	14	113	52	61
	white-nonh	15	8	7	32	19	13	108	50	58
	all other	0	0	0	2	1	1	5	2	3
65-69	total	8	2	6	23	11	12	59	32	27
	white-nonh	8	2	6	22	10	12	56	29	27
	all other	0	0	0	1	1	0	3	3	0
70-74	total	14	9	5	12	6	6	29	16	13
	white-nonh	14	9	5	12	6	6	27	15	12
	all other	0	0	0	0	0	0	2	1	1
75-79	total	9	3	6	7	2	5	22	11	11
	white-nonh	7	3	4	7	2	5	21	10	11
	all other	2	0	2	0	0	0	1	1	0
80-84	total	7	2	5	8	5	3	8	3	5
	white-nonh	7	2	5	8	5	3	8	3	5
	all other	0	0	0	0	0	0	0	0	0
85+	total	4	1	3	7	2	5	11	4	7
	white-nonh	4	1	3	6	2	4	10	4	6
	all other	0	0	0	1	0	1	1	0	1
All Ages	total	899	445	454	1,035	521	514	1,129	569	560
	white-nonh	855	423	432	959	480	479	1,040	520	520
	all other	44	22	22	76	41	35	89	49	40

Fips : 25 011 130 **WHATELY** County: **Franklin** DPH/DOR Code :337 DOE Code:337 Mass. County Code : 6

		1990 Census Count			2000 Projection			2010 Projection		
Age Group	Race	Total	Male	Female	Total	Male	Female	Total	Male	Female
0-04	total	92	48	44	81	35	46	88	39	49
	white-nonh	92	48	44	63	26	37	61	25	36
	all other	0	0	0	18	9	9	27	14	13
05-09	total	97	51	46	62	25	37	64	27	37
	white-nonh	95	50	45	62	25	37	53	21	32
	all other	2	1	1	0	0	0	11	6	5
10-14	total	81	39	42	92	48	44	81	35	46
	white-nonh	76	37	39	92	48	44	63	26	37
	all other	5	2	3	0	0	0	18	9	9
15-19	total	70	35	35	97	51	46	62	25	37
	white-nonh	66	33	33	95	50	45	62	25	37
	all other	4	2	2	2	1	1	0	0	0
20-24	total	75	37	38	82	40	42	92	48	44
	white-nonh	73	37	36	76	37	39	91	47	44
	all other	2	0	2	6	3	3	1	1	0
25-29	total	88	47	41	73	38	35	99	53	46
	white-nonh	85	44	41	66	33	33	94	49	45
	all other	3	3	0	7	5	2	5	4	1
30-34	total	124	60	64	83	37	46	89	39	50
	white-nonh	123	60	63	73	37	36	75	36	39
	all other	1	0	1	10	0	10	14	3	11
35-39	total	148	75	73	87	46	41	73	38	35
	white-nonh	145	74	71	84	43	41	65	32	33
	all other	3	1	2	3	3	0	8	6	2
40-44	total	132	65	67	128	59	69	89	36	53
	white-nonh	132	65	67	121	59	62	72	36	36
	all other	0	0	0	7	0	7	17	0	17
45-49	total	94	45	49	151	73	78	91	45	46
	white-nonh	92	45	47	142	72	70	82	42	40
	all other	2	0	2	9	1	8	9	3	6
50-54	total	70	38	32	128	62	66	124	56	68
	white-nonh	69	38	31	128	62	66	117	56	61
	all other	1	0	1	0	0	0	7	0	7
55-59	total	52	23	29	107	42	65	162	68	94
	white-nonh	50	22	28	87	42	45	135	67	68
	all other	2	1	1	20	0	20	27	1	26
60-64	total	70	38	32	73	34	39	127	56	71
	white-nonh	69	37	32	63	34	29	118	56	62
	all other	1	1	0	10	0	10	9	0	9
65-69	total	44	17	27	55	20	35	107	37	70
	white-nonh	44	17	27	43	18	25	77	36	41
	all other	0	0	0	12	2	10	30	1	29
70-74	total	68	30	38	56	29	27	61	26	35
	white-nonh	67	30	37	55	28	27	51	26	25
	all other	1	0	1	1	1	0	10	0	10
75-79	total	41	23	18	32	11	21	44	14	30
	white-nonh	41	23	18	32	11	21	32	12	20
	all other	0	0	0	0	0	0	12	2	10
80-84	total	20	11	9	55	16	39	47	16	31
	white-nonh	20	11	9	42	16	26	34	15	19
	all other	0	0	0	13	0	13	13	1	12
85+	total	9	4	5	25	11	14	48	10	38
	white-nonh	9	4	5	25	11	14	35	10	25
	all other	0	0	0	0	0	0	13	0	13
All Ages	total	1,375	686	689	1,467	677	790	1,548	668	880
	white-nonh	1,348	675	673	1,349	652	697	1,317	617	700
	all other	27	11	16	118	25	93	231	51	180

Fips : **25 013 005** **AGAWAM** County: **Hampden** DPH/DOR Code :**5** DOE Code:**5** Mass. County Code : **7**

		1990 Census Count			*2000 Projection*			*2010 Projection*		
Age Group	**Race**	**Total**	**Male**	**Female**	**Total**	**Male**	**Female**	**Total**	**Male**	**Female**
0-04	total	1,715	851	864	1,432	740	692	1,810	1,001	809
	white-nonh	1,617	796	821	1,315	670	645	1,089	554	535
	all other	98	55	43	117	70	47	721	447	274
05-09	total	1,689	894	795	1,576	853	723	1,557	856	701
	white-nonh	1,636	864	772	1,454	782	672	1,191	643	548
	all other	53	30	23	122	71	51	366	213	153
10-14	total	1,627	880	747	1,776	882	894	1,496	773	723
	white-nonh	1,573	853	720	1,674	825	849	1,375	701	674
	all other	54	27	27	102	57	45	121	72	49
15-19	total	1,774	892	882	1,657	889	768	1,540	840	700
	white-nonh	1,720	867	853	1,589	851	738	1,415	772	643
	all other	54	25	29	68	38	30	125	68	57
20-24	total	1,823	917	906	1,492	799	693	1,628	801	827
	white-nonh	1,764	892	872	1,421	766	655	1,513	740	773
	all other	59	25	34	71	33	38	115	61	54
25-29	total	2,220	1,087	1,133	1,773	876	897	1,659	871	788
	white-nonh	2,147	1,056	1,091	1,704	844	860	1,576	826	750
	all other	73	31	42	69	32	37	83	45	38
30-34	total	2,532	1,245	1,287	2,051	1,030	1,021	1,722	914	808
	white-nonh	2,456	1,211	1,245	1,978	993	985	1,638	869	769
	all other	76	34	42	73	37	36	84	45	39
35-39	total	2,315	1,103	1,212	2,200	1,068	1,132	1,767	863	904
	white-nonh	2,250	1,080	1,170	2,122	1,041	1,081	1,692	835	857
	all other	65	23	42	78	27	51	75	28	47
40-44	total	2,250	1,107	1,143	2,403	1,188	1,215	1,947	985	962
	white-nonh	2,201	1,084	1,117	2,334	1,156	1,178	1,881	950	931
	all other	49	23	26	69	32	37	66	35	31
45-49	total	1,648	807	841	2,180	1,038	1,142	2,070	1,005	1,065
	white-nonh	1,627	794	833	2,127	1,019	1,108	2,007	983	1,024
	all other	21	13	8	53	19	34	63	22	41
50-54	total	1,221	581	640	2,153	1,060	1,093	2,295	1,135	1,160
	white-nonh	1,194	568	626	2,108	1,039	1,069	2,235	1,107	1,128
	all other	27	13	14	45	21	24	60	28	32
55-59	total	1,156	546	610	1,552	739	813	2,043	948	1,095
	white-nonh	1,134	538	596	1,534	729	805	2,001	934	1,067
	all other	22	8	14	18	10	8	42	14	28
60-64	total	1,225	569	656	1,075	505	570	1,890	919	971
	white-nonh	1,212	562	650	1,051	493	558	1,850	899	951
	all other	13	7	6	24	12	12	40	20	20
65-69	total	1,300	568	732	990	446	544	1,329	602	727
	white-nonh	1,287	561	726	973	440	533	1,315	595	720
	all other	13	7	6	17	6	11	14	7	7
70-74	total	1,025	438	587	991	434	557	870	386	484
	white-nonh	1,015	435	580	981	430	551	852	379	473
	all other	10	3	7	10	4	6	18	7	11
75-79	total	787	290	497	973	380	593	745	299	446
	white-nonh	776	287	489	963	375	588	732	295	437
	all other	11	3	8	10	5	5	13	4	9
80-84	total	515	155	360	677	232	445	653	229	424
	white-nonh	510	152	358	670	229	441	645	225	420
	all other	5	3	2	7	3	4	8	4	4
85+	total	501	120	381	727	205	522	905	271	634
	white-nonh	495	118	377	687	175	512	852	231	621
	all other	6	2	4	40	30	10	53	40	13
All Ages	total	27,323	13,050	14,273	27,678	13,364	14,314	27,926	13,698	14,228
	white-nonh	26,614	12,718	13,896	26,685	12,857	13,828	25,859	12,538	13,321
	all other	709	332	377	993	507	486	2,067	1,160	907

Fips : 25 013 010 **BLANDFORD** County: **Hampden** DPH/DOR Code :33 DOE Code:33 Mass. County Code : 7

		1990 Census Count			2000 Projection			2010 Projection		
Age Group	Race	Total	Male	Female	Total	Male	Female	Total	Male	Female
0-04	total	83	45	38	68	45	23	79	51	28
	white-nonh	83	45	38	68	45	23	73	48	25
	all other	0	0	0	0	0	0	6	3	3
05-09	total	93	45	48	78	46	32	83	48	35
	white-nonh	93	45	48	78	46	32	77	45	32
	all other	0	0	0	0	0	0	6	3	3
10-14	total	93	39	54	83	45	38	67	44	23
	white-nonh	93	39	54	83	45	38	67	44	23
	all other	0	0	0	0	0	0	0	0	0
15-19	total	80	40	40	93	45	48	77	45	32
	white-nonh	76	39	37	93	45	48	77	45	32
	all other	4	1	3	0	0	0	0	0	0
20-24	total	45	25	20	93	39	54	83	45	38
	white-nonh	45	25	20	93	39	54	83	45	38
	all other	0	0	0	0	0	0	0	0	0
25-29	total	68	25	43	89	41	48	101	45	56
	white-nonh	67	25	42	76	39	37	92	44	48
	all other	1	0	1	13	2	11	9	1	8
30-34	total	109	54	55	45	25	20	92	38	54
	white-nonh	108	54	54	45	25	20	92	38	54
	all other	1	0	1	0	0	0	0	0	0
35-39	total	131	64	67	72	25	47	92	40	52
	white-nonh	130	64	66	67	25	42	75	38	37
	all other	1	0	1	5	0	5	17	2	15
40-44	total	133	64	69	110	53	57	46	24	22
	white-nonh	132	63	69	107	53	54	44	24	20
	all other	1	1	0	3	0	3	2	0	2
45-49	total	87	56	31	134	62	72	77	24	53
	white-nonh	84	54	30	127	62	65	65	24	41
	all other	3	2	1	7	0	7	12	0	12
50-54	total	56	33	23	129	62	67	106	51	55
	white-nonh	56	33	23	128	61	67	103	51	52
	all other	0	0	0	1	1	0	3	0	3
55-59	total	51	28	23	91	57	34	136	62	74
	white-nonh	48	26	22	80	51	29	121	58	63
	all other	3	2	1	11	6	5	15	4	11
60-64	total	43	21	22	52	30	22	119	56	63
	white-nonh	43	21	22	52	30	22	118	55	63
	all other	0	0	0	0	0	0	1	1	0
65-69	total	53	21	32	54	25	29	88	49	39
	white-nonh	52	21	31	42	22	20	69	43	26
	all other	1	0	1	12	3	9	19	6	13
70-74	total	28	17	11	35	16	19	41	23	18
	white-nonh	27	16	11	35	16	19	41	23	18
	all other	1	1	0	0	0	0	0	0	0
75-79	total	14	5	9	48	14	34	53	18	35
	white-nonh	14	5	9	38	14	24	31	15	16
	all other	0	0	0	10	0	10	22	3	19
80-84	total	11	5	6	20	12	8	24	11	13
	white-nonh	11	5	6	16	8	8	21	8	13
	all other	0	0	0	4	4	0	3	3	0
85+	total	9	4	5	13	4	9	47	15	32
	white-nonh	9	4	5	13	4	9	33	11	22
	all other	0	0	0	0	0	0	14	4	10
All Ages	total	1,187	591	596	1,307	646	661	1,411	689	722
	white-nonh	1,171	584	587	1,241	630	611	1,282	659	623
	all other	16	7	9	66	16	50	129	30	99

Fips : 25 013 015 **BRIMFIELD** County: **Hampden** DPH/DOR Code :43 DOE Code: 43 Mass. County Code : 7

		1990 Census Count			2000 Projection			2010 Projection		
Age Group	Race	Total	Male	Female	Total	Male	Female	Total	Male	Female
0-04	total	233	124	109	213	124	89	220	129	91
	white-nonh	230	122	108	200	117	83	219	128	91
	all other	3	2	1	13	7	6	1	1	0
05-09	total	259	136	123	246	141	105	266	151	115
	white-nonh	253	131	122	236	135	101	229	131	98
	all other	6	5	1	10	6	4	37	20	17
10-14	total	245	136	109	232	123	109	213	124	89
	white-nonh	239	132	107	229	121	108	200	117	83
	all other	6	4	2	3	2	1	13	7	6
15-19	total	161	78	83	259	136	123	246	141	105
	white-nonh	160	77	83	253	131	122	236	135	101
	all other	1	1	0	6	5	1	10	6	4
20-24	total	114	53	61	244	135	109	231	123	108
	white-nonh	111	51	60	238	131	107	228	121	107
	all other	3	2	1	6	4	2	3	2	1
25-29	total	177	88	89	160	77	83	256	134	122
	white-nonh	171	84	87	159	76	83	250	129	121
	all other	6	4	2	1	1	0	6	5	1
30-34	total	283	129	154	113	52	61	241	133	108
	white-nonh	280	129	151	110	50	60	235	129	106
	all other	3	0	3	3	2	1	6	4	2
35-39	total	291	150	141	176	87	89	158	76	82
	white-nonh	287	147	140	170	83	87	157	75	82
	all other	4	3	1	6	4	2	1	1	0
40-44	total	250	120	130	282	126	156	114	51	63
	white-nonh	246	120	126	276	126	150	108	49	59
	all other	4	0	4	6	0	6	6	2	4
45-49	total	193	103	90	288	148	140	174	86	88
	white-nonh	191	101	90	281	143	138	165	80	85
	all other	2	2	0	7	5	2	9	6	3
50-54	total	146	71	75	247	115	132	278	121	157
	white-nonh	145	71	74	238	115	123	267	121	146
	all other	1	0	1	9	0	9	11	0	11
55-59	total	117	60	57	193	106	87	283	148	135
	white-nonh	114	57	57	182	95	87	267	134	133
	all other	3	3	0	11	11	0	16	14	2
60-64	total	123	61	62	135	64	71	228	104	124
	white-nonh	122	61	61	134	64	70	220	104	116
	all other	1	0	1	1	0	1	8	0	8
65-69	total	120	50	70	116	65	51	184	105	79
	white-nonh	119	49	70	99	48	51	159	80	79
	all other	1	1	0	17	17	0	25	25	0
70-74	total	102	43	59	102	47	55	113	50	63
	white-nonh	101	43	58	99	47	52	110	50	60
	all other	1	0	1	3	0	3	3	0	3
75-79	total	82	30	52	92	37	55	91	51	40
	white-nonh	81	29	52	87	32	55	72	32	40
	all other	1	1	0	5	5	0	19	19	0
80-84	total	62	25	37	64	23	41	64	25	39
	white-nonh	62	25	37	63	23	40	61	25	36
	all other	0	0	0	1	0	1	3	0	3
85+	total	37	14	23	67	22	45	87	32	55
	white-nonh	37	14	23	63	18	45	73	19	54
	all other	0	0	0	4	4	0	14	13	1
All Ages	total	2,995	1,471	1,524	3,229	1,628	1,601	3,447	1,784	1,663
	white-nonh	2,949	1,443	1,506	3,117	1,555	1,562	3,256	1,659	1,597
	all other	46	28	18	112	73	39	191	125	66

Fips : 25 013 020 CHESTER County: Hampden DPH/DOR Code :59 DOE Code: 59 Mass. County Code : 7

		1990 Census Count			2000 Projection			2010 Projection		
Age Group	Race	Total	Male	Female	Total	Male	Female	Total	Male	Female
0-04	total	101	58	43	72	37	35	73	37	36
	white-nonh	99	56	43	65	33	32	72	36	36
	all other	2	2	0	7	4	3	1	1	0
05-09	total	108	46	62	75	34	41	68	31	37
	white-nonh	106	46	60	74	34	40	67	31	36
	all other	2	0	2	1	0	1	1	0	1
10-14	total	100	52	48	103	60	43	74	39	35
	white-nonh	99	51	48	99	56	43	64	32	32
	all other	1	1	0	4	4	0	10	7	3
15-19	total	69	41	28	108	46	62	75	34	41
	white-nonh	68	40	28	106	46	60	74	34	40
	all other	1	1	0	2	0	2	1	0	1
20-24	total	59	41	18	104	56	48	106	63	43
	white-nonh	58	41	17	99	51	48	98	55	43
	all other	1	0	1	5	5	0	8	8	0
25-29	total	121	53	68	71	43	28	109	47	62
	white-nonh	120	53	67	68	40	28	105	45	60
	all other	1	0	1	3	3	0	4	2	2
30-34	total	127	60	67	59	41	18	103	55	48
	white-nonh	126	59	67	58	41	17	98	50	48
	all other	1	1	0	1	0	1	5	5	0
35-39	total	112	60	52	120	52	68	70	42	28
	white-nonh	112	60	52	119	52	67	67	39	28
	all other	0	0	0	1	0	1	3	3	0
40-44	total	88	47	41	125	59	66	58	40	18
	white-nonh	87	47	40	124	58	66	57	40	17
	all other	1	0	1	1	1	0	1	0	1
45-49	total	86	48	38	109	58	51	118	51	67
	white-nonh	85	48	37	109	58	51	117	51	66
	all other	1	0	1	0	0	0	1	0	1
50-54	total	54	28	26	85	45	40	121	56	65
	white-nonh	53	27	26	84	45	39	120	55	65
	all other	1	1	0	1	0	1	1	1	0
55-59	total	42	22	20	82	45	37	105	55	50
	white-nonh	42	22	20	81	45	36	105	55	50
	all other	0	0	0	1	0	1	0	0	0
60-64	total	71	36	35	51	27	24	81	43	38
	white-nonh	70	36	34	48	24	24	78	41	37
	all other	1	0	1	3	3	0	3	2	1
65-69	total	49	19	30	37	19	18	71	38	33
	white-nonh	48	19	29	37	19	18	70	38	32
	all other	1	0	1	0	0	0	1	0	1
70-74	total	40	19	21	58	28	30	43	22	21
	white-nonh	39	18	21	57	28	29	40	19	21
	all other	1	1	0	1	0	1	3	3	0
75-79	total	26	13	13	37	13	24	27	13	14
	white-nonh	26	13	13	36	13	23	27	13	14
	all other	0	0	0	1	0	1	0	0	0
80-84	total	9	2	7	27	12	15	36	15	21
	white-nonh	9	2	7	25	10	15	34	14	20
	all other	0	0	0	2	2	0	2	1	1
85+	total	16	4	12	20	7	13	39	15	24
	white-nonh	16	4	12	20	7	13	36	13	23
	all other	0	0	0	0	0	0	3	2	1
All Ages	total	1,278	649	629	1,343	682	661	1,377	696	681
	white-nonh	1,263	642	621	1,309	660	649	1,329	661	668
	all other	15	7	8	34	22	12	48	35	13

Fips : **25 013 025** **CHICOPEE** County: **Hampden** DPH/DOR Code :**61** DOE Code:**61** Mass. County Code : **7**

		1990 Census Count			*2000 Projection*			*2010 Projection*		
Age Group	**Race**	**Total**	**Male**	**Female**	**Total**	**Male**	**Female**	**Total**	**Male**	**Female**
0-04	total	3,638	1,865	1,773	3,650	1,843	1,807	4,003	2,046	1,957
	white-nonh	3,259	1,669	1,590	2,970	1,476	1,494	2,430	1,207	1,223
	all other	379	196	183	680	367	313	1,573	839	734
05-09	total	3,601	1,873	1,728	3,957	1,978	1,979	3,726	1,880	1,846
	white-nonh	3,266	1,684	1,582	3,315	1,633	1,682	2,629	1,295	1,334
	all other	335	189	146	642	345	297	1,097	585	512
10-14	total	3,291	1,723	1,568	3,612	1,861	1,751	3,633	1,845	1,788
	white-nonh	2,959	1,554	1,405	3,145	1,617	1,528	2,866	1,431	1,435
	all other	332	169	163	467	244	223	767	414	353
15-19	total	3,753	1,883	1,870	3,996	2,057	1,939	4,350	2,162	2,188
	white-nonh	3,261	1,617	1,644	3,347	1,688	1,659	3,396	1,638	1,758
	all other	492	266	226	649	369	280	954	524	430
20-24	total	4,262	2,019	2,243	3,564	1,766	1,798	3,883	1,902	1,981
	white-nonh	3,846	1,818	2,028	2,963	1,467	1,496	3,148	1,529	1,619
	all other	416	201	215	601	299	302	735	373	362
25-29	total	4,930	2,376	2,554	3,745	1,894	1,851	3,984	2,062	1,922
	white-nonh	4,618	2,236	2,382	3,182	1,605	1,577	3,267	1,672	1,595
	all other	312	140	172	563	289	274	717	390	327
30-34	total	4,814	2,435	2,379	4,054	2,005	2,049	3,447	1,775	1,672
	white-nonh	4,529	2,314	2,215	3,567	1,778	1,789	2,777	1,452	1,325
	all other	285	121	164	487	227	260	670	323	347
35-39	total	4,153	2,060	2,093	4,739	2,279	2,460	3,624	1,827	1,797
	white-nonh	3,935	1,961	1,974	4,387	2,120	2,267	3,026	1,523	1,503
	all other	218	99	119	352	159	193	598	304	294
40-44	total	3,505	1,745	1,760	4,649	2,343	2,306	3,920	1,929	1,991
	white-nonh	3,352	1,675	1,677	4,366	2,226	2,140	3,446	1,715	1,731
	all other	153	70	83	283	117	166	474	214	260
45-49	total	2,857	1,411	1,446	4,083	2,015	2,068	4,652	2,225	2,427
	white-nonh	2,737	1,350	1,387	3,854	1,912	1,942	4,293	2,064	2,229
	all other	120	61	59	229	103	126	359	161	198
50-54	total	2,389	1,120	1,269	3,420	1,691	1,729	4,518	2,257	2,261
	white-nonh	2,279	1,062	1,217	3,257	1,616	1,641	4,233	2,140	2,093
	all other	110	58	52	163	75	88	285	117	168
55-59	total	2,604	1,202	1,402	2,746	1,342	1,404	3,901	1,902	1,999
	white-nonh	2,532	1,171	1,361	2,639	1,292	1,347	3,698	1,818	1,880
	all other	72	31	41	107	50	57	203	84	119
60-64	total	3,120	1,425	1,695	2,232	1,015	1,217	3,169	1,523	1,646
	white-nonh	3,052	1,393	1,659	2,126	957	1,169	3,017	1,450	1,567
	all other	68	32	36	106	58	48	152	73	79
65-69	total	3,223	1,397	1,826	2,286	1,017	1,269	2,407	1,137	1,270
	white-nonh	3,177	1,371	1,806	2,219	989	1,230	2,312	1,094	1,218
	all other	46	26	20	67	28	39	95	43	52
70-74	total	2,805	1,151	1,654	2,571	1,096	1,475	1,851	784	1,067
	white-nonh	2,784	1,145	1,639	2,516	1,074	1,442	1,768	743	1,025
	all other	21	6	15	55	22	33	83	41	42
75-79	total	1,781	651	1,130	2,341	922	1,419	1,661	676	985
	white-nonh	1,760	640	1,120	2,308	904	1,404	1,612	655	957
	all other	21	11	10	33	18	15	49	21	28
80-84	total	1,103	326	777	1,730	606	1,124	1,569	571	998
	white-nonh	1,089	320	769	1,716	602	1,114	1,533	558	975
	all other	14	6	8	14	4	10	36	13	23
85+	total	803	191	612	1,348	332	1,016	1,879	503	1,376
	white-nonh	794	190	604	1,312	323	989	1,826	489	1,337
	all other	9	1	8	36	9	27	53	14	39
All Ages	total	56,632	26,853	29,779	58,723	28,062	30,661	60,177	29,006	31,171
	white-nonh	53,229	25,170	28,059	53,189	25,279	27,910	51,277	24,473	26,804
	all other	3,403	1,683	1,720	5,534	2,783	2,751	8,900	4,533	4,367

Fips : 25 013 030 **EAST LONGMEADOW** County: **Hampden** DPH/DOR Code :**85** DOE Code:**87** Mass. County Code : **7**

		1990 Census Count			2000 Projection			2010 Projection		
Age Group	Race	Total	Male	Female	Total	Male	Female	Total	Male	Female
0-04	total	824	434	390	647	315	332	596	291	305
0-04	white-nonh	806	423	383	644	312	332	593	288	305
0-04	all other	18	11	7	3	3	0	3	3	0
05-09	total	924	491	433	804	385	419	708	340	368
05-09	white-nonh	914	488	426	803	385	418	707	340	367
05-09	all other	10	3	7	1	0	1	1	0	1
10-14	total	876	448	428	955	499	456	780	382	398
10-14	white-nonh	861	442	419	936	488	448	775	378	397
10-14	all other	15	6	9	19	11	8	5	4	1
15-19	total	828	432	396	903	488	415	790	387	403
15-19	white-nonh	808	423	385	894	485	409	789	387	402
15-19	all other	20	9	11	9	3	6	1	0	1
20-24	total	736	406	330	698	364	334	757	405	352
20-24	white-nonh	727	401	326	682	358	324	739	395	344
20-24	all other	9	5	4	16	6	10	18	10	8
25-29	total	729	366	363	568	289	279	612	325	287
25-29	white-nonh	717	360	357	551	282	269	603	322	281
25-29	all other	12	6	6	17	7	10	9	3	6
30-34	total	987	468	519	774	411	363	737	371	366
30-34	white-nonh	968	459	509	765	406	359	721	365	356
30-34	all other	19	9	10	9	5	4	16	6	10
35-39	total	1,078	505	573	896	431	465	738	356	382
35-39	white-nonh	1,056	497	559	881	424	457	717	348	369
35-39	all other	22	8	14	15	7	8	21	8	13
40-44	total	1,003	497	506	1,035	501	534	830	447	383
40-44	white-nonh	983	488	495	1,016	492	524	819	441	378
40-44	all other	20	9	11	19	9	10	11	6	5
45-49	total	826	393	433	1,023	475	548	854	409	445
45-49	white-nonh	813	386	427	1,003	469	534	839	402	437
45-49	all other	13	7	6	20	6	14	15	7	8
50-54	total	678	338	340	926	461	465	957	465	492
50-54	white-nonh	670	333	337	908	453	455	940	457	483
50-54	all other	8	5	3	18	8	10	17	8	9
55-59	total	719	333	386	756	359	397	936	434	502
55-59	white-nonh	713	328	385	743	352	391	917	428	489
55-59	all other	6	5	1	13	7	6	19	6	13
60-64	total	727	351	376	617	301	316	839	409	430
60-64	white-nonh	723	350	373	610	297	313	823	402	421
60-64	all other	4	1	3	7	4	3	16	7	9
65-69	total	721	338	383	598	263	335	630	285	345
65-69	white-nonh	714	335	379	593	259	334	619	279	340
65-69	all other	7	3	4	5	4	1	11	6	5
70-74	total	569	232	337	633	290	343	545	252	293
70-74	white-nonh	564	230	334	607	266	341	516	226	290
70-74	all other	5	2	3	26	24	2	29	26	3
75-79	total	413	146	267	567	241	326	483	194	289
75-79	white-nonh	411	145	266	538	215	323	455	167	288
75-79	all other	2	1	1	29	26	3	28	27	1
80-84	total	306	94	212	425	155	270	466	193	273
80-84	white-nonh	302	94	208	390	124	266	413	144	269
80-84	all other	4	0	4	35	31	4	53	49	4
85+	total	423	86	337	483	113	370	638	206	432
85+	white-nonh	420	86	334	455	96	359	542	128	414
85+	all other	3	0	3	28	17	11	96	78	18
All Ages	total	13,367	6,358	7,009	13,308	6,341	6,967	12,896	6,151	6,745
All Ages	white-nonh	13,170	6,268	6,902	13,019	6,163	6,856	12,527	5,897	6,630
All Ages	all other	197	90	107	289	178	111	369	254	115

Fips : 25 013 035 GRANVILLE County: Hampden DPH/DOR Code :112 DOE Code: 112 Mass. County Code : 7

		1990 Census Count			2000 Projection			2010 Projection		
Age Group	Race	Total	Male	Female	Total	Male	Female	Total	Male	Female
0-04	total	115	71	44	72	31	41	73	32	41
	white-nonh	113	69	44	71	30	41	69	29	40
	all other	2	2	0	1	1	0	4	3	1
05-09	total	114	62	52	68	31	37	63	29	34
	white-nonh	114	62	52	68	31	37	63	29	34
	all other	0	0	0	0	0	0	0	0	0
10-14	total	104	56	48	115	71	44	71	31	40
	white-nonh	104	56	48	113	69	44	70	30	40
	all other	0	0	0	2	2	0	1	1	0
15-19	total	107	58	49	114	62	52	68	31	37
	white-nonh	106	58	48	114	62	52	68	31	37
	all other	1	0	1	0	0	0	0	0	0
20-24	total	51	22	29	104	56	48	114	70	44
	white-nonh	51	22	29	104	56	48	112	68	44
	all other	0	0	0	0	0	0	2	2	0
25-29	total	99	52	47	108	57	51	115	61	54
	white-nonh	98	52	46	105	57	48	113	61	52
	all other	1	0	1	3	0	3	2	0	2
30-34	total	139	67	72	51	22	29	103	55	48
	white-nonh	139	67	72	51	22	29	103	55	48
	all other	0	0	0	0	0	0	0	0	0
35-39	total	149	76	73	98	51	47	108	57	51
	white-nonh	146	75	71	97	51	46	105	57	48
	all other	3	1	2	1	0	1	3	0	3
40-44	total	115	64	51	137	66	71	50	21	29
	white-nonh	113	63	50	137	66	71	50	21	29
	all other	2	1	1	0	0	0	0	0	0
45-49	total	102	52	50	149	74	75	99	50	49
	white-nonh	102	52	50	143	73	70	95	50	45
	all other	0	0	0	6	1	5	4	0	4
50-54	total	60	31	29	113	62	51	134	63	71
	white-nonh	59	31	28	110	61	49	133	63	70
	all other	1	0	1	3	1	2	1	0	1
55-59	total	60	24	36	97	49	48	142	69	73
	white-nonh	60	24	36	97	49	48	136	68	68
	all other	0	0	0	0	0	0	6	1	5
60-64	total	63	29	34	62	28	34	111	56	55
	white-nonh	63	29	34	54	28	26	101	55	46
	all other	0	0	0	8	0	8	10	1	9
65-69	total	39	23	16	53	20	33	85	41	44
	white-nonh	38	22	16	53	20	33	85	41	44
	all other	1	1	0	0	0	0	0	0	0
70-74	total	30	16	14	52	23	29	52	22	30
	white-nonh	29	16	13	52	23	29	44	22	22
	all other	1	0	1	0	0	0	8	0	8
75-79	total	21	6	15	31	18	13	41	15	26
	white-nonh	21	6	15	28	15	13	39	13	26
	all other	0	0	0	3	3	0	2	2	0
80-84	total	16	5	11	21	9	12	34	12	22
	white-nonh	16	5	11	18	9	9	32	12	20
	all other	0	0	0	3	0	3	2	0	2
85+	total	18	3	15	22	6	16	33	16	17
	white-nonh	18	3	15	22	6	16	27	13	14
	all other	0	0	0	0	0	0	6	3	3
All Ages	total	1,402	717	685	1,467	736	731	1,496	731	765
	white-nonh	1,390	712	678	1,437	728	709	1,445	718	727
	all other	12	5	7	30	8	22	51	13	38

Fips : 25 013 040 HAMPDEN County: Hampden DPH/DOR Code :120 DOE Code: 120 Mass. County Code : 7

		1990 Census Count			2000 Projection			2010 Projection		
Age Group	Race	Total	Male	Female	Total	Male	Female	Total	Male	Female
0-04	total	267	140	127	212	96	116	255	118	137
	white-nonh	261	136	125	190	85	105	158	71	87
	all other	6	4	2	22	11	11	97	47	50
05-09	total	337	169	168	244	112	132	234	110	124
	white-nonh	329	165	164	239	110	129	201	93	108
	all other	8	4	4	5	2	3	33	17	16
10-14	total	315	158	157	289	156	133	233	111	122
	white-nonh	307	155	152	284	152	132	213	101	112
	all other	8	3	5	5	4	1	20	10	10
15-19	total	330	169	161	340	175	165	245	117	128
	white-nonh	325	167	158	328	169	159	240	115	125
	all other	5	2	3	12	6	6	5	2	3
20-24	total	294	152	142	242	120	122	218	118	100
	white-nonh	287	147	140	230	117	113	212	114	98
	all other	7	5	2	12	3	9	6	4	2
25-29	total	265	136	129	198	102	96	206	107	99
	white-nonh	265	136	129	193	100	93	195	101	94
	all other	0	0	0	5	2	3	11	6	5
30-34	total	348	164	184	320	149	171	274	123	151
	white-nonh	343	163	180	315	145	170	263	120	143
	all other	5	1	4	5	4	1	11	3	8
35-39	total	430	220	210	328	170	158	261	136	125
	white-nonh	427	219	208	328	170	158	256	134	122
	all other	3	1	2	0	0	0	5	2	3
40-44	total	429	195	234	357	167	190	329	153	176
	white-nonh	423	190	233	352	166	186	324	149	175
	all other	6	5	1	5	1	4	5	4	1
45-49	total	388	175	213	412	206	206	315	159	156
	white-nonh	384	174	210	408	204	204	314	158	156
	all other	4	1	3	4	2	2	1	1	0
50-54	total	300	165	135	386	178	208	321	152	169
	white-nonh	297	163	134	378	173	205	314	151	163
	all other	3	2	1	8	5	3	7	1	6
55-59	total	240	117	123	344	157	187	366	184	182
	white-nonh	240	117	123	337	156	181	359	182	177
	all other	0	0	0	7	1	6	7	2	5
60-64	total	210	111	99	276	148	128	354	158	196
	white-nonh	210	111	99	270	146	124	343	154	189
	all other	0	0	0	6	2	4	11	4	7
65-69	total	155	71	84	202	94	108	291	126	165
	white-nonh	154	71	83	202	94	108	284	125	159
	all other	1	0	1	0	0	0	7	1	6
70-74	total	125	54	71	175	88	87	227	115	112
	white-nonh	123	53	70	174	87	87	220	112	108
	all other	2	1	1	1	1	0	7	3	4
75-79	total	110	43	67	124	46	78	157	61	96
	white-nonh	109	42	67	122	46	76	156	61	95
	all other	1	1	0	2	0	2	1	0	1
80-84	total	77	27	50	85	34	51	114	52	62
	white-nonh	77	27	50	81	31	50	110	48	62
	all other	0	0	0	4	3	1	4	4	0
85+	total	89	12	77	117	28	89	137	37	100
	white-nonh	88	12	76	114	25	89	126	29	97
	all other	1	0	1	3	3	0	11	8	3
All Ages	total	4,709	2,278	2,431	4,651	2,226	2,425	4,537	2,137	2,400
	white-nonh	4,649	2,248	2,401	4,545	2,176	2,369	4,288	2,018	2,270
	all other	60	30	30	106	50	56	249	119	130

Fips : 25 013 045 HOLLAND County: Hampden DPH/DOR Code : 135 DOE Code: 135 Mass. County Code : 7

		1990 Census Count			2000 Projection			2010 Projection		
Age Group	Race	Total	Male	Female	Total	Male	Female	Total	Male	Female
0-04	total	204	96	108	196	127	69	213	138	75
	white-nonh	199	94	105	195	126	69	212	137	75
	all other	5	2	3	1	1	0	1	1	0
05-09	total	177	84	93	223	143	80	196	124	72
	white-nonh	174	82	92	223	143	80	196	124	72
	all other	3	2	1	0	0	0	0	0	0
10-14	total	180	94	86	204	96	108	195	126	69
	white-nonh	174	94	80	199	94	105	194	125	69
	all other	6	0	6	5	2	3	1	1	0
15-19	total	133	73	60	181	88	93	226	146	80
	white-nonh	129	73	56	174	82	92	222	142	80
	all other	4	0	4	7	6	1	4	4	0
20-24	total	96	46	50	179	93	86	202	95	107
	white-nonh	94	46	48	173	93	80	197	93	104
	all other	2	0	2	6	0	6	5	2	3
25-29	total	195	90	105	132	72	60	180	87	93
	white-nonh	192	89	103	128	72	56	173	81	92
	all other	3	1	2	4	0	4	7	6	1
30-34	total	257	136	121	95	45	50	177	92	85
	white-nonh	254	133	121	93	45	48	171	92	79
	all other	3	3	0	2	0	2	6	0	6
35-39	total	234	118	116	196	92	104	132	74	58
	white-nonh	231	117	114	190	88	102	126	71	55
	all other	3	1	2	6	4	2	6	3	3
40-44	total	167	90	77	264	144	120	105	56	49
	white-nonh	165	89	76	250	130	120	92	45	47
	all other	2	1	1	14	14	0	13	11	2
45-49	total	133	68	65	234	119	115	196	93	103
	white-nonh	130	68	62	227	114	113	186	85	101
	all other	3	0	3	7	5	2	10	8	2
50-54	total	73	39	34	167	92	75	261	144	117
	white-nonh	71	37	34	160	86	74	242	125	117
	all other	2	2	0	7	6	1	19	19	0
55-59	total	72	35	37	126	64	62	221	112	109
	white-nonh	71	35	36	124	64	60	215	107	108
	all other	1	0	1	2	0	2	6	5	1
60-64	total	84	39	45	71	39	32	159	88	71
	white-nonh	78	37	41	65	33	32	147	77	70
	all other	6	2	4	6	6	0	12	11	1
65-69	total	60	28	32	63	29	34	110	54	56
	white-nonh	60	28	32	62	29	33	108	54	54
	all other	0	0	0	1	0	1	2	0	2
70-74	total	51	27	24	71	34	37	62	35	27
	white-nonh	49	27	22	63	28	35	53	26	27
	all other	2	0	2	8	6	2	9	9	0
75-79	total	35	18	17	43	18	25	46	19	27
	white-nonh	35	18	17	43	18	25	45	19	26
	all other	0	0	0	0	0	0	1	0	1
80-84	total	20	6	14	30	14	16	47	21	26
	white-nonh	20	6	14	29	14	15	39	15	24
	all other	0	0	0	1	0	1	8	6	2
85+	total	14	5	9	25	9	16	40	16	24
	white-nonh	14	5	9	25	9	16	39	16	23
	all other	0	0	0	0	0	0	1	0	1
All Ages	total	2,185	1,092	1,093	2,500	1,318	1,182	2,768	1,520	1,248
	white-nonh	2,140	1,078	1,062	2,423	1,268	1,155	2,657	1,434	1,223
	all other	45	14	31	77	50	27	111	86	25

Fips : 25 013 050 HOLYOKE County: Hampden DPH/DOR Code :137 DOE Code: 137 Mass. County Code : 7

		1990 Census Count			2000 Projection			2010 Projection		
Age Group	Race	Total	Male	Female	Total	Male	Female	Total	Male	Female
0-04	total	4,226	2,132	2,094	4,933	2,474	2,459	6,073	3,030	3,043
	white-nonh	1,602	794	808	742	387	355	512	267	245
	all other	2,624	1,338	1,286	4,191	2,087	2,104	5,561	2,763	2,798
05-09	total	3,620	1,876	1,744	4,743	2,398	2,345	5,733	2,872	2,861
	white-nonh	1,530	775	755	686	368	318	432	231	201
	all other	2,090	1,101	989	4,057	2,030	2,027	5,301	2,641	2,660
10-14	total	3,153	1,601	1,552	4,240	2,137	2,103	5,085	2,549	2,536
	white-nonh	1,374	697	677	1,337	654	683	622	321	301
	all other	1,779	904	875	2,903	1,483	1,420	4,463	2,228	2,235
15-19	total	2,942	1,495	1,447	3,720	1,904	1,816	4,961	2,477	2,484
	white-nonh	1,441	736	705	1,308	671	637	587	318	269
	all other	1,501	759	742	2,412	1,233	1,179	4,374	2,159	2,215
20-24	total	3,378	1,543	1,835	3,369	1,567	1,802	4,452	2,102	2,350
	white-nonh	1,943	961	982	1,190	597	593	1,158	560	598
	all other	1,435	582	853	2,179	970	1,209	3,294	1,542	1,752
25-29	total	3,640	1,707	1,933	2,843	1,408	1,435	3,646	1,822	1,824
	white-nonh	2,273	1,126	1,147	1,145	598	547	1,048	546	502
	all other	1,367	581	786	1,698	810	888	2,598	1,276	1,322
30-34	total	3,348	1,622	1,726	3,022	1,410	1,612	3,221	1,507	1,714
	white-nonh	2,220	1,145	1,075	1,390	751	639	856	468	388
	all other	1,128	477	651	1,632	659	973	2,365	1,039	1,326
35-39	total	2,667	1,270	1,397	3,319	1,526	1,793	2,732	1,331	1,401
	white-nonh	1,836	897	939	1,833	894	939	921	475	446
	all other	831	373	458	1,486	632	854	1,811	856	955
40-44	total	2,400	1,121	1,279	3,178	1,516	1,662	2,939	1,349	1,590
	white-nonh	1,700	816	884	1,960	997	963	1,228	654	574
	all other	700	305	395	1,218	519	699	1,711	695	1,016
45-49	total	2,007	957	1,050	2,607	1,245	1,362	3,245	1,496	1,749
	white-nonh	1,497	715	782	1,741	850	891	1,741	852	889
	all other	510	242	268	866	395	471	1,504	644	860
50-54	total	1,614	734	880	2,255	1,059	1,196	2,983	1,428	1,555
	white-nonh	1,258	571	687	1,546	742	804	1,781	907	874
	all other	356	163	193	709	317	392	1,202	521	681
55-59	total	1,597	732	865	1,809	863	946	2,355	1,125	1,230
	white-nonh	1,385	632	753	1,322	629	693	1,538	749	789
	all other	212	100	112	487	234	253	817	376	441
60-64	total	1,820	851	969	1,433	643	790	2,004	928	1,076
	white-nonh	1,642	765	877	1,084	489	595	1,330	636	694
	all other	178	86	92	349	154	195	674	292	382
65-69	total	1,891	817	1,074	1,350	608	742	1,542	722	820
	white-nonh	1,740	753	987	1,151	514	637	1,102	512	590
	all other	151	64	87	199	94	105	440	210	230
70-74	total	1,803	751	1,052	1,453	654	799	1,155	496	659
	white-nonh	1,692	700	992	1,301	585	716	862	375	487
	all other	111	51	60	152	69	83	293	121	172
75-79	total	1,476	520	956	1,369	529	840	976	392	584
	white-nonh	1,409	503	906	1,254	489	765	828	334	494
	all other	67	17	50	115	40	75	148	58	90
80-84	total	1,061	281	780	1,150	393	757	928	347	581
	white-nonh	1,013	256	757	1,075	359	716	826	301	525
	all other	48	25	23	75	34	41	102	46	56
85+	total	1,061	214	847	1,278	288	990	1,284	326	958
	white-nonh	1,030	200	830	1,224	269	955	1,196	294	902
	all other	31	14	17	54	19	35	88	32	56
All Ages	total	43,704	20,224	23,480	48,071	22,622	25,449	55,314	26,299	29,015
	white-nonh	28,585	13,042	15,543	23,289	10,843	12,446	18,568	8,800	9,768
	all other	15,119	7,182	7,937	24,782	11,779	13,003	36,746	17,499	19,247

Fips : 25 013 055 LONGMEADOW County: Hampden DPH/DOR Code :159 DOE Code: 159 Mass. County Code : 7

		1990 Census Count			2000 Projection			2010 Projection		
Age Group	Race	Total	Male	Female	Total	Male	Female	Total	Male	Female
0-04	total	834	443	391	647	363	284	717	398	319
	white-nonh	804	427	377	606	341	265	564	317	247
	all other	30	16	14	41	22	19	153	81	72
05-09	total	1,053	517	536	801	427	374	773	408	365
	white-nonh	995	492	503	754	405	349	677	362	315
	all other	58	25	33	47	22	25	96	46	50
10-14	total	1,127	565	562	978	522	456	792	442	350
	white-nonh	1,057	533	524	932	497	435	735	411	324
	all other	70	32	38	46	25	21	57	31	26
15-19	total	1,331	552	779	1,239	506	733	995	424	571
	white-nonh	1,245	511	734	1,139	469	670	905	389	516
	all other	86	41	45	100	37	63	90	35	55
20-24	total	770	389	381	778	377	401	666	346	320
	white-nonh	727	377	350	711	357	354	617	330	287
	all other	43	12	31	67	20	47	49	16	33
25-29	total	538	276	262	490	244	246	459	226	233
	white-nonh	517	264	253	448	219	229	409	200	209
	all other	21	12	9	42	25	17	50	26	24
30-34	total	807	362	445	777	398	379	792	385	407
	white-nonh	777	350	427	731	386	345	724	367	357
	all other	30	12	18	46	12	34	68	18	50
35-39	total	1,203	554	649	808	403	405	760	372	388
	white-nonh	1,163	539	624	782	390	392	713	346	367
	all other	40	15	25	26	13	13	47	26	21
40-44	total	1,459	666	793	953	437	516	924	473	451
	white-nonh	1,381	627	754	904	414	490	859	450	409
	all other	78	39	39	49	23	26	65	23	42
45-49	total	1,254	600	654	1,164	539	625	790	396	394
	white-nonh	1,211	576	635	1,120	519	601	756	377	379
	all other	43	24	19	44	20	24	34	19	15
50-54	total	998	480	518	1,335	617	718	875	409	466
	white-nonh	944	450	494	1,254	576	678	822	383	439
	all other	54	30	24	81	41	40	53	26	27
55-59	total	913	459	454	1,104	528	576	1,021	472	549
	white-nonh	883	444	439	1,066	507	559	984	455	529
	all other	30	15	15	38	21	17	37	17	20
60-64	total	836	419	417	841	400	441	1,118	508	610
	white-nonh	821	410	411	797	376	421	1,052	477	575
	all other	15	9	6	44	24	20	66	31	35
65-69	total	728	338	390	722	348	374	875	401	474
	white-nonh	719	334	385	697	335	362	843	383	460
	all other	9	4	5	25	13	12	32	18	14
70-74	total	577	252	325	636	292	344	642	279	363
	white-nonh	570	249	321	624	285	339	609	262	347
	all other	7	3	4	12	7	5	33	17	16
75-79	total	431	161	270	537	210	327	531	218	313
	white-nonh	430	161	269	531	207	324	512	207	305
	all other	1	0	1	6	3	3	19	11	8
80-84	total	310	104	206	390	135	255	424	155	269
	white-nonh	308	103	205	377	130	247	407	147	260
	all other	2	1	1	13	5	8	17	8	9
85+	total	298	100	198	542	168	374	688	210	478
	white-nonh	296	99	197	444	119	325	544	143	401
	all other	2	1	1	98	49	49	144	67	77
All Ages	total	15,467	7,237	8,230	14,742	6,914	7,828	13,842	6,522	7,320
	white-nonh	14,848	6,946	7,902	13,917	6,532	7,385	12,732	6,006	6,726
	all other	619	291	328	825	382	443	1,110	516	594

Fips : 25 013 060 LUDLOW County: Hampden DPH/DOR Code :161 DOE Code: 161 Mass. County Code : 7

		1990 Census Count			2000 Projection			2010 Projection		
Age Group	Race	Total	Male	Female	Total	Male	Female	Total	Male	Female
0-04	total	1,118	564	554	1,062	604	458	1,137	629	508
	white-nonh	1,078	545	533	1,016	584	432	893	512	381
	all other	40	19	21	46	20	26	244	117	127
05-09	total	1,195	618	577	1,229	704	525	1,144	649	495
	white-nonh	1,162	603	559	1,177	677	500	1,016	583	433
	all other	33	15	18	52	27	25	128	66	62
10-14	total	1,196	639	557	1,223	614	609	1,167	654	513
	white-nonh	1,159	618	541	1,186	595	591	1,125	634	491
	all other	37	21	16	37	19	18	42	20	22
15-19	total	1,273	644	629	1,319	685	634	1,354	771	583
	white-nonh	1,214	618	596	1,264	664	600	1,280	738	542
	all other	59	26	33	55	21	34	74	33	41
20-24	total	1,311	705	606	1,127	606	521	1,149	582	567
	white-nonh	1,262	680	582	1,077	581	496	1,099	559	540
	all other	49	25	24	50	25	25	50	23	27
25-29	total	1,428	714	714	1,001	488	513	1,036	520	516
	white-nonh	1,379	686	693	981	480	501	1,016	512	504
	all other	49	28	21	20	8	12	20	8	12
30-34	total	1,517	753	764	1,335	693	642	1,156	599	557
	white-nonh	1,473	734	739	1,299	677	622	1,119	583	536
	all other	44	19	25	36	16	20	37	16	21
35-39	total	1,451	708	743	1,507	738	769	1,091	521	570
	white-nonh	1,417	693	724	1,462	713	749	1,069	511	558
	all other	34	15	19	45	25	20	22	10	12
40-44	total	1,427	710	717	1,568	776	792	1,392	719	673
	white-nonh	1,386	693	693	1,531	760	771	1,360	705	655
	all other	41	17	24	37	16	21	32	,14	18
45-49	total	1,198	589	609	1,475	723	752	1,529	751	778
	white-nonh	1,160	572	588	1,438	708	730	1,481	727	754
	all other	38	17	21	37	15	22	48	24	24
50-54	total	1,021	518	503	1,373	692	681	1,507	756	751
	white-nonh	987	502	485	1,334	678	656	1,472	743	729
	all other	34	16	18	39	14	25	35	13	22
55-59	total	928	445	483	1,107	536	571	1,359	653	706
	white-nonh	898	431	467	1,069	518	551	1,326	641	685
	all other	30	14	16	38	18	20	33	12	21
60-64	total	1,018	477	541	904	450	454	1,211	600	611
	white-nonh	990	461	529	871	433	438	1,175	585	590
	all other	28	16	12	33	17	16	36	15	21
65-69	total	1,043	446	597	821	373	448	977	450	527
	white-nonh	1,029	439	590	796	362	434	945	436	509
	all other	14	7	7	25	11	14	32	14	18
70-74	total	813	362	451	819	361	458	726	340	386
	white-nonh	805	360	445	799	352	447	703	331	372
	all other	8	2	6	20	9	11	23	9	14
75-79	total	457	177	280	748	282	466	587	237	350
	white-nonh	456	177	279	739	278	461	570	230	340
	all other	1	0	1	9	4	5	17	7	10
80-84	total	248	84	164	495	183	312	494	183	311
	white-nonh	245	83	162	490	182	308	483	178	305
	all other	3	1	2	5	1	4	11	5	6
85+	total	178	63	115	368	139	229	601	209	392
	white-nonh	176	62	114	323	99	224	537	156	381
	all other	2	1	1	45	40	5	64	53	11
All Ages	total	18,820	9,216	9,604	19,481	9,647	9,834	19,617	9,823	9,794
	white-nonh	18,276	8,957	9,319	18,852	9,341	9,511	18,669	9,364	9,305
	all other	544	259	285	629	306	323	948	459	489

Fips : 25 013 065 MONSON County: Hampden DPH/DOR Code :191 DOE Code: 191 Mass. County Code : 7

		1990 Census Count			2000 Projection			2010 Projection		
Age Group	Race	Total	Male	Female	Total	Male	Female	Total	Male	Female
0-04	total	497	254	243	427	213	214	438	196	242
	white-nonh	483	246	237	417	209	208	383	192	191
	all other	14	8	6	10	4	6	55	4	51
05-09	total	592	306	286	526	263	263	462	226	236
	white-nonh	579	297	282	520	261	259	446	224	222
	all other	13	9	4	6	2	4	16	2	14
10-14	total	543	272	271	525	273	252	458	233	225
	white-nonh	529	270	259	512	266	246	448	230	218
	all other	14	2	12	13	7	6	10	3	7
15-19	total	467	252	215	581	300	281	520	259	261
	white-nonh	461	248	213	568	291	277	514	257	257
	all other	6	4	2	13	9	4	6	2	4
20-24	total	433	221	212	466	231	235	449	232	217
	white-nonh	430	219	211	444	227	217	432	226	206
	all other	3	2	1	22	4	18	17	6	11
25-29	total	557	282	275	399	215	184	496	256	240
	white-nonh	549	280	269	391	209	182	482	246	236
	all other	8	2	6	8	6	2	14	10	4
30-34	total	788	386	402	556	285	271	590	296	294
	white-nonh	778	382	396	553	283	270	567	291	276
	all other	10	4	6	3	2	1	23	5	18
35-39	total	755	384	371	605	312	293	454	247	207
	white-nonh	739	375	364	601	311	290	446	241	205
	all other	16	9	7	4	1	3	8	6	2
40-44	total	679	361	318	771	385	386	551	288	263
	white-nonh	670	354	316	762	381	381	548	286	262
	all other	9	7	2	9	4	5	3	2	1
45-49	total	509	252	257	711	354	357	572	289	283
	white-nonh	505	250	255	697	347	350	567	288	279
	all other	4	2	2	14	7	7	5	1	4
50-54	total	405	209	196	656	352	304	745	375	370
	white-nonh	400	208	192	647	345	302	738	372	366
	all other	5	1	4	9	7	2	7	3	4
55-59	total	311	143	168	462	220	242	643	306	337
	white-nonh	306	140	166	458	218	240	629	299	330
	all other	5	3	2	4	2	2	14	7	7
60-64	total	321	163	158	365	192	173	587	317	270
	white-nonh	317	160	157	361	191	170	580	311	269
	all other	4	3	1	4	1	3	7	6	1
65-69	total	314	136	178	272	120	152	396	179	217
	white-nonh	312	135	177	260	110	150	385	170	215
	all other	2	1	1	12	10	2	11	9	2
70-74	total	246	103	143	259	131	128	293	152	141
	white-nonh	245	103	142	246	119	127	280	142	138
	all other	1	0	1	13	12	1	13	10	3
75-79	total	181	75	106	235	103	132	210	95	115
	white-nonh	181	75	106	224	93	131	189	76	113
	all other	0	0	0	11	10	1	21	19	2
80-84	total	101	42	59	150	52	98	158	69	89
	white-nonh	100	42	58	148	52	96	146	59	87
	all other	1	0	1	2	0	2	12	10	2
85+	total	77	16	61	140	45	95	202	72	130
	white-nonh	75	16	59	131	39	92	176	51	125
	all other	2	0	2	9	6	3	26	21	5
All Ages	total	7,776	3,857	3,919	8,106	4,046	4,060	8,224	4,087	4,137
	white-nonh	7,659	3,800	3,859	7,940	3,952	3,988	7,956	3,961	3,995
	all other	117	57	60	166	94	72	268	126	142

Fips : 25 013 070 MONTGOMERY County: Hampden DPH/DOR Code :194 DOE Code: 194 Mass. County Code : 7

		1990 Census Count			2000 Projection			2010 Projection		
Age Group	Race	Total	Male	Female	Total	Male	Female	Total	Male	Female
0-04	total	45	21	24	20	12	8	17	10	7
	white-nonh	45	21	24	18	11	7	17	10	7
	all other	0	0	0	2	1	1	0	0	0
05-09	total	51	23	28	24	13	11	26	14	12
	white-nonh	50	23	27	24	13	11	24	13	11
	all other	1	0	1	0	0	0	2	1	1
10-14	total	67	44	23	45	21	24	20	12	8
	white-nonh	66	44	22	45	21	24	18	11	7
	all other	1	0	1	0	0	0	2	1	1
15-19	total	58	26	32	51	23	28	24	13	11
	white-nonh	58	26	32	50	23	27	24	13	11
	all other	0	0	0	1	0	1	0	0	0
20-24	total	41	19	22	67	44	23	45	21	24
	white-nonh	40	19	21	66	44	22	45	21	24
	all other	1	0	1	1	0	1	0	0	0
25-29	total	43	22	21	58	26	32	51	23	28
	white-nonh	42	21	21	58	26	32	50	23	27
	all other	1	1	0	0	0	0	1	0	1
30-34	total	66	35	31	43	19	24	68	43	25
	white-nonh	66	35	31	40	19	21	65	43	22
	all other	0	0	0	3	0	3	3	0	3
35-39	total	65	28	37	43	22	21	57	25	32
	white-nonh	65	28	37	42	21	21	57	25	32
	all other	0	0	0	1	1	0	0	0	0
40-44	total	64	30	34	65	34	31	42	18	24
	white-nonh	63	29	34	65	34	31	39	18	21
	all other	1	1	0	0	0	0	3	0	3
45-49	total	61	30	31	64	27	37	42	21	21
	white-nonh	61	30	31	64	27	37	41	20	21
	all other	0	0	0	0	0	0	1	1	0
50-54	total	55	31	24	62	29	33	63	33	30
	white-nonh	54	31	23	61	28	33	63	33	30
	all other	1	0	1	1	1	0	0	0	0
55-59	total	23	12	11	58	28	30	60	25	35
	white-nonh	23	12	11	58	28	30	60	25	35
	all other	0	0	0	0	0	0	0	0	0
60-64	total	39	14	25	60	28	32	66	26	40
	white-nonh	39	14	25	50	28	22	56	25	31
	all other	0	0	0	10	0	10	10	1	9
65-69	total	29	19	10	20	10	10	51	24	27
	white-nonh	29	19	10	20	10	10	51	24	27
	all other	0	0	0	0	0	0	0	0	0
70-74	total	22	13	9	32	11	21	50	22	28
	white-nonh	21	12	9	32	11	21	40	22	18
	all other	1	1	0	0	0	0	10	0	10
75-79	total	13	2	11	20	12	8	15	7	8
	white-nonh	13	2	11	20	12	8	15	7	8
	all other	0	0	0	0	0	0	0	0	0
80-84	total	9	1	8	14	8	6	23	8	15
	white-nonh	9	1	8	12	6	6	21	6	15
	all other	0	0	0	2	2	0	2	2	0
85+	total	6	2	4	15	3	12	33	20	13
	white-nonh	6	2	4	15	3	12	31	18	13
	all other	0	0	0	0	0	0	2	2	0
All Ages	total	757	372	385	761	370	391	753	365	388
	white-nonh	750	369	381	740	365	375	717	357	360
	all other	7	3	4	21	5	16	36	8	28

Fips : 25 013 075 PALMER County: Hampden DPH/DOR Code :227 DOE Code: 227 Mass. County Code : 7

		1990 Census Count			2000 Projection			2010 Projection		
Age Group	Race	Total	Male	Female	Total	Male	Female	Total	Male	Female
0-04	total	805	419	386	664	327	337	843	415	428
	white-nonh	780	406	374	623	308	315	556	275	281
	all other	25	13	12	41	19	22	287	140	147
05-09	total	852	431	421	735	348	387	720	354	366
	white-nonh	828	422	406	699	328	371	595	279	316
	all other	24	9	15	36	20	16	125	75	50
10-14	total	695	343	352	814	413	401	674	323	351
	white-nonh	675	333	342	790	402	388	635	306	329
	all other	20	10	10	24	11	13	39	17	22
15-19	total	741	368	373	873	442	431	757	360	397
	white-nonh	716	359	357	843	432	411	717	340	377
	all other	25	9	16	30	10	20	40	20	20
20-24	total	852	443	409	699	352	347	805	411	394
	white-nonh	826	428	398	663	331	332	773	396	377
	all other	26	15	11	36	21	15	32	15	17
25-29	total	1,076	544	532	760	385	375	887	456	431
	white-nonh	1,054	531	523	737	376	361	858	446	412
	all other	22	13	9	23	9	14	29	10	19
30-34	total	1,112	532	580	913	459	454	762	370	392
	white-nonh	1,083	523	560	882	442	440	722	348	374
	all other	29	9	20	31	17	14	40	22	18
35-39	total	902	462	440	1,087	549	538	779	394	385
	white-nonh	883	452	431	1,063	537	526	754	386	368
	all other	19	10	9	24	12	12	25	8	17
40-44	total	845	443	402	1,097	526	571	901	453	448
	white-nonh	834	438	396	1,071	520	551	875	441	434
	all other	11	5	6	26	6	20	26	12	14
45-49	total	631	278	353	893	453	440	1,073	535	538
	white-nonh	621	275	346	877	445	432	1,052	526	526
	all other	10	3	7	16	8	8	21	9	12
50-54	total	483	257	226	803	426	377	1,036	505	531
	white-nonh	477	254	223	793	422	371	1,014	500	514
	all other	6	3	3	10	4	6	22	5	17
55-59	total	502	219	283	588	255	333	826	413	413
	white-nonh	497	218	279	578	252	326	811	405	406
	all other	5	1	4	10	3	7	15	8	7
60-64	total	589	276	313	446	232	214	734	382	352
	white-nonh	583	271	312	441	230	211	726	379	347
	all other	6	5	1	5	2	3	8	3	5
65-69	total	647	290	357	444	189	255	517	218	299
	white-nonh	645	290	355	440	188	252	510	216	294
	all other	2	0	2	4	1	3	7	2	5
70-74	total	537	226	311	487	214	273	373	182	191
	white-nonh	536	225	311	479	207	272	366	177	189
	all other	1	1	0	8	7	1	7	5	2
75-79	total	395	157	238	481	200	281	335	133	202
	white-nonh	394	157	237	465	192	273	319	125	194
	all other	1	0	1	16	8	8	16	8	8
80-84	total	217	67	150	335	123	212	305	118	187
	white-nonh	216	67	149	329	117	212	293	107	186
	all other	1	0	1	6	6	0	12	11	1
85+	total	173	41	132	287	77	210	393	118	275
	white-nonh	173	41	132	279	75	204	363	101	262
	all other	0	0	0	8	2	6	30	17	13
All Ages	total	12,054	5,796	6,258	12,406	5,970	6,436	12,720	6,140	6,580
	white-nonh	11,821	5,690	6,131	12,052	5,804	6,248	11,939	5,753	6,186
	all other	233	106	127	354	166	188	781	387	394

Fips : 25 013 080 RUSSELL County: Hampden DPH/DOR Code :256 DOE Code: 256 Mass. County Code : 7

		1990 Census Count			2000 Projection			2010 Projection		
Age Group	Race	Total	Male	Female	Total	Male	Female	Total	Male	Female
0-04	total	118	49	69	123	49	74	151	64	87
	white-nonh	118	49	69	123	49	74	120	48	72
	all other	0	0	0	0	0	0	31	16	15
05-09	total	127	65	62	132	53	79	126	51	75
	white-nonh	126	64	62	132	53	79	126	51	75
	all other	1	1	0	0	0	0	0	0	0
10-14	total	117	61	56	118	49	69	123	49	74
	white-nonh	116	60	56	118	49	69	123	49	74
	all other	1	1	0	0	0	0	0	0	0
15-19	total	124	59	65	127	65	62	131	53	78
	white-nonh	121	58	63	126	64	62	131	53	78
	all other	3	1	2	1	1	0	0	0	0
20-24	total	109	49	60	120	64	56	120	51	69
	white-nonh	106	48	58	116	60	56	117	48	69
	all other	3	1	2	4	4	0	3	3	0
25-29	total	121	67	54	128	58	70	131	64	67
	white-nonh	121	67	54	120	57	63	125	63	62
	all other	0	0	0	8	1	7	6	1	5
30-34	total	156	79	77	119	51	68	130	66	64
	white-nonh	153	78	75	105	47	58	115	59	56
	all other	3	1	2	14	4	10	15	7	8
35-39	total	142	66	76	120	66	54	127	58	69
	white-nonh	141	66	75	120	66	54	119	57	62
	all other	1	0	1	0	0	0	8	1	7
40-44	total	153	76	77	162	81	81	127	54	73
	white-nonh	151	76	75	150	76	74	103	46	57
	all other	2	0	2	12	5	7	24	8	16
45-49	total	97	50	47	145	64	81	123	64	59
	white-nonh	97	50	47	138	64	74	117	64	53
	all other	0	0	0	7	0	7	6	0	6
50-54	total	64	34	30	152	73	79	162	78	84
	white-nonh	62	32	30	146	73	73	146	73	73
	all other	2	2	0	6	0	6	16	5	11
55-59	total	62	34	28	92	47	45	138	60	78
	white-nonh	62	34	28	92	47	45	131	60	71
	all other	0	0	0	0	0	0	7	0	7
60-64	total	54	21	33	59	31	28	141	66	75
	white-nonh	53	20	33	57	29	28	135	66	69
	all other	1	1	0	2	2	0	6	0	6
65-69	total	52	26	26	54	29	25	81	40	41
	white-nonh	52	26	26	54	29	25	81	40	41
	all other	0	0	0	0	0	0	0	0	0
70-74	total	40	21	19	44	16	28	47	23	24
	white-nonh	40	21	19	43	15	28	46	22	24
	all other	0	0	0	1	1	0	1	1	0
75-79	total	28	6	22	37	17	20	39	19	20
	white-nonh	28	6	22	37	17	20	39	19	20
	all other	0	0	0	0	0	0	0	0	0
80-84	total	16	6	10	24	11	13	29	9	20
	white-nonh	16	6	10	24	11	13	28	8	20
	all other	0	0	0	0	0	0	1	1	0
85+	total	14	8	6	22	5	17	37	16	21
	white-nonh	14	8	6	22	5	17	37	16	21
	all other	0	0	0	0	0	0	0	0	0
All Ages	total	1,594	777	817	1,778	829	949	1,963	885	1,078
	white-nonh	1,577	769	808	1,723	811	912	1,839	842	997
	all other	17	8	9	55	18	37	124	43	81

Fips : **25 013 085** **SOUTHWICK** County: **Hampden** DPH/DOR Code :**279** DOE Code: **279** Mass. County Code : **7**

		1990 Census Count			*2000 Projection*			*2010 Projection*		
Age Group	**Race**	**Total**	**Male**	**Female**	**Total**	**Male**	**Female**	**Total**	**Male**	**Female**
0-04	total	545	274	271	321	190	131	400	228	172
	white-nonh	538	269	269	309	183	126	275	163	112
	all other	7	5	2	12	7	5	125	65	60
05-09	total	615	336	279	359	210	149	354	203	151
	white-nonh	605	331	274	351	206	145	300	176	124
	all other	10	5	5	8	4	4	54	27	27
10-14	total	585	307	278	547	267	280	327	185	142
	white-nonh	574	302	272	538	262	276	313	178	135
	all other	11	5	6	9	5	4	14	7	7
15-19	total	578	301	277	592	319	273	349	199	150
	white-nonh	551	292	259	581	315	266	339	196	143
	all other	27	9	18	11	4	7	10	3	7
20-24	total	467	250	217	481	259	222	444	224	220
	white-nonh	458	244	214	465	252	213	434	218	216
	all other	9	6	3	16	7	9	10	6	4
25-29	total	588	290	298	519	269	250	529	283	246
	white-nonh	578	284	294	498	260	238	519	279	240
	all other	10	6	4	21	9	12	10	4	6
30-34	total	776	390	386	534	269	265	551	280	271
	white-nonh	762	381	381	526	264	262	534	273	261
	all other	14	9	5	8	5	3	17	7	10
35-39	total	732	366	366	594	300	294	526	280	246
	white-nonh	725	364	361	585	295	290	507	272	235
	all other	7	2	5	9	5	4	19	8	11
40-44	total	646	326	320	739	369	370	514	257	257
	white-nonh	632	321	311	724	360	364	505	252	253
	all other	14	5	9	15	9	6	9	5	4
45-49	total	465	241	224	700	355	345	566	292	274
	white-nonh	451	233	218	693	353	340	557	287	270
	all other	14	8	6	7	2	5	9	5	4
50-54	total	325	149	176	593	286	307	677	322	355
	white-nonh	321	149	172	580	281	299	663	314	349
	all other	4	0	4	13	5	8	14	8	6
55-59	total	301	160	141	426	225	201	634	323	311
	white-nonh	296	156	140	415	218	197	629	322	307
	all other	5	4	1	11	7	4	5	1	4
60-64	total	308	149	159	272	121	151	500	235	265
	white-nonh	304	146	158	269	121	148	489	230	259
	all other	4	3	1	3	0	3	11	5	6
65-69	total	256	138	118	242	127	115	343	177	166
	white-nonh	254	137	117	237	123	114	333	171	162
	all other	2	1	1	5	4	1	10	6	4
70-74	total	201	85	116	249	109	140	224	90	134
	white-nonh	198	82	116	246	107	139	221	90	131
	all other	3	3	0	3	2	1	3	0	3
75-79	total	143	63	80	184	89	95	173	80	93
	white-nonh	142	63	79	182	88	94	170	78	92
	all other	1	0	1	2	1	1	3	2	1
80-84	total	89	36	53	131	48	83	160	60	100
	white-nonh	87	34	53	129	46	83	157	58	99
	all other	2	2	0	2	2	0	3	2	1
85+	total	47	16	31	112	39	73	156	54	102
	white-nonh	47	16	31	108	35	73	149	48	101
	all other	0	0	0	4	4	0	7	6	1
All Ages	total	7,667	3,877	3,790	7,595	3,851	3,744	7,427	3,772	3,655
	white-nonh	7,523	3,804	3,719	7,436	3,769	3,667	7,094	3,605	3,489
	all other	144	73	71	159	82	77	333	167	166

Fips : 25 013 090 **SPRINGFIELD** County: **Hampden** DPH/DOR Code :281 DOE Code: 281 Mass. County Code : 7

		1990 Census Count			2000 Projection			2010 Projection		
Age Group	Race	Total	Male	Female	Total	Male	Female	Total	Male	Female
0-04	total	13,775	7,067	6,708	14,390	7,469	6,921	15,445	7,985	7,460
	white-nonh	6,691	3,479	3,212	4,694	2,528	2,166	3,929	2,116	1,813
	all other	7,084	3,588	3,496	9,696	4,941	4,755	11,516	5,869	5,647
05-09	total	11,810	6,071	5,739	13,937	7,293	6,644	14,477	7,534	6,943
	white-nonh	5,607	2,887	2,720	4,057	2,230	1,827	3,189	1,753	1,436
	all other	6,203	3,184	3,019	9,880	5,063	4,817	11,288	5,781	5,507
10-14	total	10,548	5,410	5,138	13,657	6,977	6,680	14,473	7,474	6,999
	white-nonh	4,930	2,571	2,359	5,972	3,101	2,871	4,186	2,252	1,934
	all other	5,618	2,839	2,779	7,685	3,876	3,809	10,287	5,222	5,065
15-19	total	12,147	6,198	5,949	13,134	6,730	6,404	15,343	7,984	7,359
	white-nonh	6,581	3,376	3,205	6,243	3,212	3,031	4,787	2,595	2,192
	all other	5,566	2,822	2,744	6,891	3,518	3,373	10,556	5,389	5,167
20-24	total	14,219	6,808	7,411	12,745	6,013	6,732	15,787	7,518	8,269
	white-nonh	8,834	4,354	4,480	6,779	3,324	3,455	7,817	3,851	3,966
	all other	5,385	2,454	2,931	5,966	2,689	3,277	7,970	3,667	4,303
25-29	total	14,783	7,102	7,681	11,834	5,846	5,988	12,891	6,395	6,496
	white-nonh	9,344	4,650	4,694	6,156	3,130	3,026	5,925	3,016	2,909
	all other	5,439	2,452	2,987	5,678	2,716	2,962	6,966	3,379	3,587
30-34	total	13,585	6,572	7,013	12,611	6,074	6,537	11,593	5,490	6,103
	white-nonh	8,905	4,501	4,404	6,849	3,460	3,389	5,257	2,646	2,611
	all other	4,680	2,071	2,609	5,762	2,614	3,148	6,336	2,844	3,492
35-39	total	11,029	5,386	5,643	13,607	6,588	7,019	11,174	5,561	5,613
	white-nonh	7,262	3,669	3,593	7,857	3,944	3,913	5,192	2,660	2,532
	all other	3,767	1,717	2,050	5,750	2,644	3,106	5,982	2,901	3,081
40-44	total	9,078	4,223	4,855	12,679	6,103	6,576	11,887	5,711	6,176
	white-nonh	5,967	2,863	3,104	7,933	3,956	3,977	6,098	3,038	3,060
	all other	3,111	1,360	1,751	4,746	2,147	2,599	5,789	2,673	3,116
45-49	total	6,785	3,183	3,602	10,403	5,090	5,313	12,872	6,230	6,642
	white-nonh	4,375	2,102	2,273	6,642	3,345	3,297	7,189	3,595	3,594
	all other	2,410	1,081	1,329	3,761	1,745	2,016	5,683	2,635	3,048
50-54	total	5,548	2,490	3,058	8,682	4,004	4,678	12,083	5,763	6,320
	white-nonh	3,677	1,690	1,987	5,607	2,670	2,937	7,439	3,683	3,756
	all other	1,871	800	1,071	3,075	1,334	1,741	4,644	2,080	2,564
55-59	total	5,704	2,565	3,139	6,357	2,978	3,379	9,699	4,732	4,967
	white-nonh	4,095	1,843	2,252	3,990	1,921	2,069	6,056	3,058	2,998
	all other	1,609	722	887	2,367	1,057	1,310	3,643	1,674	1,969
60-64	total	6,480	2,841	3,639	5,054	2,207	2,847	7,879	3,544	4,335
	white-nonh	5,065	2,257	2,808	3,239	1,465	1,774	4,954	2,324	2,630
	all other	1,415	584	831	1,815	742	1,073	2,925	1,220	1,705
65-69	total	6,659	2,848	3,811	4,859	2,110	2,749	5,445	2,469	2,976
	white-nonh	5,588	2,385	3,203	3,404	1,474	1,930	3,322	1,545	1,777
	all other	1,071	463	608	1,455	636	819	2,123	924	1,199
70-74	total	5,555	2,269	3,286	5,079	2,100	2,979	4,010	1,651	2,359
	white-nonh	4,842	1,976	2,866	3,891	1,636	2,255	2,489	1,063	1,426
	all other	713	293	420	1,188	464	724	1,521	588	933
75-79	total	4,217	1,529	2,688	4,733	1,823	2,910	3,468	1,357	2,111
	white-nonh	3,742	1,359	2,383	3,938	1,513	2,425	2,392	932	1,460
	all other	475	170	305	795	310	485	1,076	425	651
80-84	total	2,706	856	1,850	3,349	1,174	2,175	3,102	1,098	2,004
	white-nonh	2,401	754	1,647	2,845	1,001	1,844	2,273	825	1,448
	all other	305	102	203	504	173	331	829	273	556
85+	total	2,355	578	1,777	3,248	843	2,405	3,887	1,074	2,813
	white-nonh	2,136	514	1,622	2,783	708	2,075	3,088	835	2,253
	all other	219	64	155	465	135	330	799	239	560
All Ages	total	156,983	73,996	82,987	170,358	81,422	88,936	185,515	89,570	95,945
	white-nonh	100,042	47,230	52,812	92,879	44,618	48,261	85,582	41,787	43,795
	all other	56,941	26,766	30,175	77,479	36,804	40,675	99,933	47,783	52,150

Fips : 25 013 095 TOLLAND County: Hampden DPH/DOR Code :297 DOE Code: 297 Mass. County Code : 7

		1990 Census Count			2000 Projection			2010 Projection		
Age Group	Race	Total	Male	Female	Total	Male	Female	Total	Male	Female
0-04	total	23	10	13	37	18	19	38	18	20
	white-nonh	23	10	13	37	18	19	38	18	20
	all other	0	0	0	0	0	0	0	0	0
05-09	total	15	8	7	32	16	16	25	12	13
	white-nonh	15	8	7	32	16	16	25	12	13
	all other	0	0	0	0	0	0	0	0	0
10-14	total	19	11	8	23	10	13	37	18	19
	white-nonh	19	11	8	23	10	13	37	18	19
	all other	0	0	0	0	0	0	0	0	0
15-19	total	21	9	12	15	8	7	31	15	16
	white-nonh	21	9	12	15	8	7	31	15	16
	all other	0	0	0	0	0	0	0	0	0
20-24	total	16	10	6	19	11	8	23	10	13
	white-nonh	16	10	6	19	11	8	23	10	13
	all other	0	0	0	0	0	0	0	0	0
25-29	total	15	6	9	21	9	12	15	8	7
	white-nonh	15	6	9	21	9	12	15	8	7
	all other	0	0	0	0	0	0	0	0	0
30-34	total	20	9	11	16	10	6	19	11	8
	white-nonh	20	9	11	16	10	6	19	11	8
	all other	0	0	0	0	0	0	0	0	0
35-39	total	28	12	16	15	6	9	21	9	12
	white-nonh	28	12	16	15	6	9	21	9	12
	all other	0	0	0	0	0	0	0	0	0
40-44	total	27	13	14	20	9	11	16	10	6
	white-nonh	27	13	14	20	9	11	16	10	6
	all other	0	0	0	0	0	0	0	0	0
45-49	total	23	13	10	28	12	16	15	6	9
	white-nonh	22	13	9	28	12	16	15	6	9
	all other	1	0	1	0	0	0	0	0	0
50-54	total	20	12	8	26	12	14	19	8	11
	white-nonh	20	12	8	26	12	14	19	8	11
	all other	0	0	0	0	0	0	0	0	0
55-59	total	15	10	5	24	12	12	28	11	17
	white-nonh	15	10	5	21	12	9	26	11	15
	all other	0	0	0	3	0	3	2	0	2
60-64	total	12	8	4	19	11	8	24	11	13
	white-nonh	12	8	4	19	11	8	24	11	13
	all other	0	0	0	0	0	0	0	0	0
65-69	total	17	7	10	12	8	4	21	10	11
	white-nonh	16	6	10	12	8	4	18	10	8
	all other	1	1	0	0	0	0	3	0	3
70-74	total	6	3	3	9	6	3	15	8	7
	white-nonh	6	3	3	9	6	3	15	8	7
	all other	0	0	0	0	0	0	0	0	0
75-79	total	6	3	3	16	5	11	13	7	6
	white-nonh	4	2	2	15	4	11	13	7	6
	all other	2	1	1	1	1	0	0	0	0
80-84	total	4	2	2	6	3	3	11	7	4
	white-nonh	4	2	2	6	3	3	11	7	4
	all other	0	0	0	0	0	0	0	0	0
85+	total	2	1	1	12	1	11	32	7	25
	white-nonh	2	1	1	8	1	7	23	6	17
	all other	0	0	0	4	0	4	9	1	8
All Ages	total	289	147	142	350	167	183	403	186	217
	white-nonh	285	145	140	342	166	176	389	185	204
	all other	4	2	2	8	1	7	14	1	13

Fips : 25 013 100 WALES County: Hampden DPH/DOR Code :306 DOE Code: 306 Mass. County Code : 7

		1990 Census Count			2000 Projection			2010 Projection		
Age Group	Race	Total	Male	Female	Total	Male	Female	Total	Male	Female
0-04	total	123	64	59	93	51	42	84	47	37
	white-nonh	117	59	58	79	43	36	82	45	37
	all other	6	5	1	14	8	6	2	2	0
05-09	total	147	69	78	105	58	47	111	61	50
	white-nonh	142	66	76	101	56	45	96	53	43
	all other	5	3	2	4	2	2	15	8	7
10-14	total	147	78	69	123	64	59	92	50	42
	white-nonh	140	77	63	117	59	58	78	42	36
	all other	7	1	6	6	5	1	14	8	6
15-19	total	111	58	53	151	73	78	109	62	47
	white-nonh	110	57	53	142	66	76	101	56	45
	all other	1	1	0	9	7	2	8	6	2
20-24	total	78	39	39	168	78	90	144	64	80
	white-nonh	77	39	38	139	76	63	116	58	58
	all other	1	0	1	29	2	27	28	6	22
25-29	total	138	63	75	113	60	53	153	75	78
	white-nonh	135	61	74	109	56	53	141	65	76
	all other	3	2	1	4	4	0	12	10	2
30-34	total	165	82	83	86	39	47	176	78	98
	white-nonh	161	82	79	77	39	38	139	76	63
	all other	4	0	4	9	0	9	37	2	35
35-39	total	150	72	78	142	67	75	118	65	53
	white-nonh	147	70	77	134	60	74	109	56	53
	all other	3	2	1	8	7	1	9	9	0
40-44	total	142	79	63	164	80	84	87	38	49
	white-nonh	141	79	62	158	80	78	76	38	38
	all other	1	0	1	6	0	6	11	0	11
45-49	total	107	47	60	155	70	85	147	65	82
	white-nonh	105	45	60	144	68	76	131	58	73
	all other	2	2	0	11	2	9	16	7	9
50-54	total	66	41	25	138	76	62	160	77	83
	white-nonh	64	39	25	137	76	61	154	77	77
	all other	2	2	0	1	0	1	6	0	6
55-59	total	46	24	22	106	48	58	153	71	82
	white-nonh	45	24	21	100	42	58	137	64	73
	all other	1	0	1	6	6	0	16	7	9
60-64	total	29	11	18	65	41	24	130	72	58
	white-nonh	29	11	18	59	35	24	125	68	57
	all other	0	0	0	6	6	0	5	4	1
65-69	total	42	21	21	49	20	29	103	42	61
	white-nonh	42	21	21	39	20	19	88	36	52
	all other	0	0	0	10	0	10	15	6	9
70-74	total	35	16	19	24	9	15	54	34	20
	white-nonh	35	16	19	24	9	15	48	28	20
	all other	0	0	0	0	0	0	6	6	0
75-79	total	23	12	11	31	14	17	38	13	25
	white-nonh	23	12	11	31	14	17	28	13	15
	all other	0	0	0	0	0	0	10	0	10
80-84	total	11	7	4	21	8	13	17	6	11
	white-nonh	11	7	4	21	8	13	17	6	11
	all other	0	0	0	0	0	0	0	0	0
85+	total	6	1	5	15	6	9	25	8	17
	white-nonh	6	1	5	15	6	9	25	8	17
	all other	0	0	0	0	0	0	0	0	0
All Ages	total	1,566	784	782	1,749	862	887	1,901	928	973
	white-nonh	1,530	766	764	1,626	813	813	1,691	847	844
	all other	36	18	18	123	49	74	210	81	129

Fips : 25 013 105 **WESTFIELD** County: **Hampden** DPH/DOR Code :329 DOE Code:325 Mass. County Code : 7

		1990 Census Count			2000 Projection			2010 Projection		
Age Group	Race	Total	Male	Female	Total	Male	Female	Total	Male	Female
0-04	total	2,680	1,326	1,354	2,371	1,193	1,178	2,739	1,384	1,355
	white-nonh	2,407	1,191	1,216	2,012	1,013	999	1,794	903	891
	all other	273	135	138	359	180	179	945	481	464
05-09	total	2,611	1,331	1,280	2,544	1,303	1,241	2,505	1,278	1,227
	white-nonh	2,391	1,222	1,169	2,189	1,128	1,061	1,892	975	917
	all other	220	109	111	355	175	180	613	303	310
10-14	total	2,298	1,168	1,130	2,673	1,310	1,363	2,366	1,177	1,189
	white-nonh	2,101	1,075	1,026	2,397	1,181	1,216	2,007	1,006	1,001
	all other	197	93	104	276	129	147	359	171	188
15-19	total	3,275	1,574	1,701	3,300	1,573	1,727	3,235	1,546	1,689
	white-nonh	3,030	1,436	1,594	3,019	1,426	1,593	2,821	1,334	1,487
	all other	245	138	107	281	147	134	414	212	202
20-24	total	3,650	1,788	1,862	3,094	1,490	1,604	3,464	1,631	1,833
	white-nonh	3,413	1,663	1,750	2,817	1,352	1,465	3,109	1,457	1,652
	all other	237	125	112	277	138	139	355	174	181
25-29	total	2,991	1,475	1,516	2,513	1,347	1,166	2,599	1,365	1,234
	white-nonh	2,768	1,368	1,400	2,264	1,219	1,045	2,316	1,230	1,086
	all other	223	107	116	249	128	121	283	135	148
30-34	total	3,171	1,598	1,573	3,052	1,628	1,424	2,575	1,361	1,214
	white-nonh	2,982	1,511	1,471	2,828	1,512	1,316	2,315	1,232	1,083
	all other	189	87	102	224	116	108	260	129	131
35-39	total	2,927	1,386	1,541	3,014	1,475	1,539	2,539	1,348	1,191
	white-nonh	2,793	1,326	1,467	2,813	1,381	1,432	2,315	1,235	1,080
	all other	134	60	74	201	94	107	224	113	111
40-44	total	2,772	1,335	1,437	3,119	1,570	1,549	3,004	1,598	1,406
	white-nonh	2,652	1,271	1,381	2,930	1,479	1,451	2,782	1,480	1,302
	all other	120	64	56	189	91	98	222	118	104
45-49	total	2,104	1,062	1,042	2,800	1,311	1,489	2,871	1,388	1,483
	white-nonh	2,008	1,017	991	2,675	1,258	1,417	2,693	1,310	1,383
	all other	96	45	51	125	53	72	178	78	100
50-54	total	1,563	780	783	2,609	1,239	1,370	2,927	1,452	1,475
	white-nonh	1,487	747	740	2,496	1,184	1,312	2,752	1,375	1,377
	all other	76	33	43	113	55	58	175	77	98
55-59	total	1,468	690	778	1,977	986	991	2,627	1,213	1,414
	white-nonh	1,403	657	746	1,885	943	942	2,510	1,164	1,346
	all other	65	33	32	92	43	49	117	49	68
60-64	total	1,582	737	845	1,414	695	719	2,356	1,098	1,258
	white-nonh	1,540	712	828	1,349	668	681	2,259	1,051	1,208
	all other	42	25	17	65	27	38	97	47	50
65-69	total	1,640	729	911	1,254	562	692	1,683	803	880
	white-nonh	1,600	712	888	1,196	533	663	1,602	766	836
	all other	40	17	23	58	29	29	81	37	44
70-74	total	1,428	596	832	1,281	555	726	1,144	525	619
	white-nonh	1,409	585	824	1,252	538	714	1,096	505	591
	all other	19	11	8	29	17	12	48	20	28
75-79	total	1,002	374	628	1,204	476	728	923	367	556
	white-nonh	988	370	618	1,172	465	707	881	349	532
	all other	14	4	10	32	11	21	42	18	24
80-84	total	661	203	458	894	318	576	798	295	503
	white-nonh	651	201	450	880	311	569	779	285	494
	all other	10	2	8	14	7	7	19	10	9
85+	total	549	123	426	822	223	599	1,034	300	734
	white-nonh	540	119	421	790	202	588	982	268	714
	all other	9	4	5	32	21	11	52	32	20
All Ages	total	38,372	18,275	20,097	39,935	19,254	20,681	41,389	20,129	21,260
	white-nonh	36,163	17,183	18,980	36,964	17,793	19,171	36,905	17,925	18,980
	all other	2,209	1,092	1,117	2,971	1,461	1,510	4,484	2,204	2,280

Fips : 25 013 110 **WEST SPRINGFIELD** County: **Hampden** DPH/DOR Code :**325** DOE Code:**332** Mass. County Code : **7**

		1990 Census Count			2000 Projection			2010 Projection		
Age Group	Race	Total	Male	Female	Total	Male	Female	Total	Male	Female
0-04	total	1,780	897	883	1,432	762	670	1,802	940	862
	white-nonh	1,554	782	772	1,126	610	516	923	500	423
	all other	226	115	111	306	152	154	879	440	439
05-09	total	1,687	877	810	1,707	919	788	1,626	866	760
	white-nonh	1,551	803	748	1,443	785	658	1,110	605	505
	all other	136	74	62	264	134	130	516	261	255
10-14	total	1,541	818	723	1,834	945	889	1,489	812	677
	white-nonh	1,420	746	674	1,575	806	769	1,151	636	515
	all other	121	72	49	259	139	120	338	176	162
15-19	total	1,578	816	762	1,724	886	838	1,743	927	816
	white-nonh	1,480	772	708	1,545	800	745	1,436	781	655
	all other	98	44	54	179	86	93	307	146	161
20-24	total	2,063	1,044	1,019	1,680	881	799	1,966	1,004	962
	white-nonh	1,889	956	933	1,427	741	686	1,577	798	779
	all other	174	88	86	253	140	113	389	206	183
25-29	total	2,511	1,270	1,241	1,605	827	778	1,744	894	850
	white-nonh	2,295	1,169	1,126	1,432	745	687	1,492	771	721
	all other	216	101	115	173	82	91	252	123	129
30-34	total	2,316	1,150	1,166	1,925	1,021	904	1,590	871	719
	white-nonh	2,172	1,075	1,097	1,716	912	804	1,304	711	593
	all other	144	75	69	209	109	100	286	160	126
35-39	total	2,160	1,057	1,103	2,418	1,241	1,177	1,556	817	739
	white-nonh	2,069	998	1,071	2,211	1,132	1,079	1,386	727	659
	all other	91	59	32	207	109	98	170	90	80
40-44	total	1,945	948	997	2,229	1,098	1,131	1,857	978	879
	white-nonh	1,856	899	957	2,081	1,022	1,059	1,646	869	777
	all other	89	49	40	148	76	72	211	109	102
45-49	total	1,497	774	723	2,114	1,035	1,079	2,352	1,205	1,147
	white-nonh	1,438	742	696	2,025	978	1,047	2,160	1,105	1,055
	all other	59	32	27	89	57	32	192	100	92
50-54	total	1,333	633	700	1,860	900	960	2,129	1,040	1,089
	white-nonh	1,285	604	681	1,763	846	917	1,974	959	1,015
	all other	48	29	19	97	54	43	155	81	74
55-59	total	1,357	632	725	1,414	721	693	1,985	957	1,028
	white-nonh	1,324	619	705	1,357	694	663	1,904	911	993
	all other	33	13	20	57	27	30	81	46	35
60-64	total	1,498	732	766	1,201	554	647	1,669	784	885
	white-nonh	1,469	718	751	1,155	525	630	1,582	733	849
	all other	29	14	15	46	29	17	87	51	36
65-69	total	1,350	608	742	1,146	504	642	1,194	580	614
	white-nonh	1,338	600	738	1,119	493	626	1,147	557	590
	all other	12	8	4	27	11	16	47	23	24
70-74	total	1,083	469	614	1,183	553	630	947	416	531
	white-nonh	1,077	466	611	1,161	543	618	915	397	518
	all other	6	3	3	22	10	12	32	19	13
75-79	total	798	296	502	998	402	596	849	332	517
	white-nonh	787	295	492	987	395	592	828	324	504
	all other	11	1	10	11	7	4	21	8	13
80-84	total	561	168	393	675	239	436	723	278	445
	white-nonh	553	164	389	671	237	434	709	272	437
	all other	8	4	4	4	2	2	14	6	8
85+	total	479	101	378	672	164	508	832	228	604
	white-nonh	476	100	376	659	162	497	814	222	592
	all other	3	1	2	13	2	11	18	6	12
All Ages	total	27,537	13,290	14,247	27,817	13,652	14,165	28,053	13,929	14,124
	white-nonh	26,033	12,508	13,525	25,453	12,426	13,027	24,058	11,878	12,180
	all other	1,504	782	722	2,364	1,226	1,138	3,995	2,051	1,944

Fips : 25 013 115 **WILBRAHAM** County: **Hampden** DPH/DOR Code :**339** DOE Code:**339** Mass. County Code : **7**

		1990 Census Count			*2000 Projection*			*2010 Projection*		
Age Group	**Race**	**Total**	**Male**	**Female**	**Total**	**Male**	**Female**	**Total**	**Male**	**Female**
0-04	total	731	385	346	559	286	273	589	283	306
	white-nonh	701	369	332	542	281	261	490	253	237
	all other	30	16	14	17	5	12	99	30	69
05-09	total	900	443	457	715	376	339	684	354	330
	white-nonh	864	429	435	687	364	323	621	329	292
	all other	36	14	22	28	12	16	63	25	38
10-14	total	861	460	401	860	459	401	689	360	329
	white-nonh	809	435	374	817	437	380	658	349	309
	all other	52	25	27	43	22	21	31	11	20
15-19	total	843	408	435	918	444	474	740	381	359
	white-nonh	798	389	409	871	426	445	701	365	336
	all other	45	19	26	47	18	29	39	16	23
20-24	total	685	356	329	635	341	294	630	339	291
	white-nonh	668	347	321	594	321	273	596	321	275
	all other	17	9	8	41	20	21	34	18	16
25-29	total	566	276	290	470	207	263	505	219	286
	white-nonh	550	267	283	434	192	242	469	206	263
	all other	16	9	7	36	15	21	36	13	23
30-34	total	817	356	461	708	330	378	661	317	344
	white-nonh	787	343	444	685	319	366	616	296	320
	all other	30	13	17	23	11	12	45	21	24
35-39	total	1,058	526	532	809	400	409	715	332	383
	white-nonh	1,010	503	507	781	384	397	667	310	357
	all other	48	23	25	28	16	12	48	22	26
40-44	total	1,106	541	565	927	421	506	820	396	424
	white-nonh	1,069	525	544	891	406	485	791	383	408
	all other	37	16	21	36	15	21	29	13	16
45-49	total	975	474	501	1,055	524	531	817	403	414
	white-nonh	941	453	488	1,009	500	509	788	386	402
	all other	34	21	13	46	24	22	29	17	12
50-54	total	774	373	401	1,042	503	539	873	391	482
	white-nonh	746	358	388	1,007	488	519	839	377	462
	all other	28	15	13	35	15	20	34	14	20
55-59	total	700	347	353	866	420	446	937	464	473
	white-nonh	685	339	346	839	404	435	900	445	455
	all other	15	8	7	27	16	11	37	19	18
60-64	total	699	341	358	677	315	362	912	425	487
	white-nonh	684	333	351	650	301	349	879	411	468
	all other	15	8	7	27	14	13	33	14	19
65-69	total	699	329	370	590	276	314	731	335	396
	white-nonh	688	324	364	578	270	308	709	323	386
	all other	11	5	6	12	6	6	22	12	10
70-74	total	523	242	281	577	259	318	563	241	322
	white-nonh	522	242	280	566	254	312	540	230	310
	all other	1	0	1	11	5	6	23	11	12
75-79	total	326	120	206	527	221	306	449	187	262
	white-nonh	323	119	204	509	208	301	430	173	257
	all other	3	1	2	18	13	5	19	14	5
80-84	total	215	70	145	361	141	220	396	151	245
	white-nonh	211	69	142	347	132	215	373	137	236
	all other	4	1	3	14	9	5	23	14	9
85+	total	157	43	114	351	111	240	548	191	357
	white-nonh	155	43	112	277	73	204	424	122	302
	all other	2	0	2	74	38	36	124	69	55
All Ages	total	12,635	6,090	6,545	12,647	6,034	6,613	12,259	5,769	6,490
	white-nonh	12,211	5,887	6,324	12,084	5,760	6,324	11,491	5,416	6,075
	all other	424	203	221	563	274	289	768	353	415

Fips : 25 015 005 AMHERST County: Hampshire DPH/DOR Code :8 DOE Code:8 Mass. County Code : 8

		1990 Census Count			2000 Projection			2010 Projection		
Age Group	Race	Total	Male	Female	Total	Male	Female	Total	Male	Female
0-04	total	1,166	606	560	1,234	694	540	1,341	743	598
	white-nonh	751	397	354	601	387	214	581	374	207
	all other	415	209	206	633	307	326	760	369	391
05-09	total	1,290	673	617	1,236	715	521	1,357	764	593
	white-nonh	934	479	455	685	438	247	623	398	225
	all other	356	194	162	551	277	274	734	366	368
10-14	total	1,081	582	499	1,289	670	619	1,356	757	599
	white-nonh	771	407	364	819	433	386	670	423	247
	all other	310	175	135	470	237	233	686	334	352
15-19	total	8,131	3,802	4,329	8,362	3,904	4,458	8,307	3,944	4,363
	white-nonh	7,084	3,287	3,797	7,164	3,300	3,864	6,915	3,258	3,657
	all other	1,047	515	532	1,198	604	594	1,392	686	706
20-24	total	11,314	5,689	5,625	11,065	5,556	5,509	11,272	5,643	5,629
	white-nonh	9,840	4,948	4,892	9,462	4,731	4,731	9,510	4,757	4,753
	all other	1,474	741	733	1,603	825	778	1,762	886	876
25-29	total	2,362	1,297	1,065	2,069	1,037	1,032	2,294	1,134	1,160
	white-nonh	1,646	930	716	1,221	655	566	1,321	684	637
	all other	716	367	349	848	382	466	973	450	523
30-34	total	1,714	850	864	1,909	841	1,068	1,942	872	1,070
	white-nonh	1,105	526	579	918	398	520	865	377	488
	all other	609	324	285	991	443	548	1,077	495	582
35-39	total	1,671	777	894	1,779	911	868	1,659	792	867
	white-nonh	1,254	578	676	1,073	558	515	839	422	417
	all other	417	199	218	706	353	353	820	370	450
40-44	total	1,550	705	845	1,659	791	868	1,845	777	1,068
	white-nonh	1,312	595	717	1,071	496	575	890	374	516
	all other	238	110	128	588	295	293	955	403	552
45-49	total	1,081	503	578	1,535	729	806	1,627	852	775
	white-nonh	936	428	508	1,157	543	614	988	524	464
	all other	145	75	70	378	186	192	639	328	311
50-54	total	798	374	424	1,442	646	796	1,549	724	825
	white-nonh	682	321	361	1,208	542	666	987	450	537
	all other	116	53	63	234	104	130	562	274	288
55-59	total	691	328	363	1,002	459	543	1,421	662	759
	white-nonh	613	283	330	858	385	473	1,062	490	572
	all other	78	45	33	144	74	70	359	172	187
60-64	total	595	276	319	720	334	386	1,285	570	715
	white-nonh	533	251	282	606	287	319	1,069	482	587
	all other	62	25	37	114	47	67	216	88	128
65-69	total	549	244	305	588	262	326	850	367	483
	white-nonh	513	229	284	516	221	295	723	302	421
	all other	36	15	21	72	41	31	127	65	62
70-74	total	411	172	239	464	210	254	557	252	305
	white-nonh	396	166	230	420	193	227	475	220	255
	all other	15	6	9	44	17	27	82	32	50
75-79	total	372	146	226	416	162	254	445	173	272
	white-nonh	359	143	216	389	154	235	393	149	244
	all other	13	3	10	27	8	19	52	24	28
80-84	total	246	70	176	271	94	177	303	114	189
	white-nonh	234	68	166	262	91	171	274	105	169
	all other	12	2	10	9	3	6	29	9	20
85+	total	206	55	151	315	81	234	370	97	273
	white-nonh	200	52	148	290	77	213	331	89	242
	all other	6	3	3	25	4	21	39	8	31
All Ages	total	35,228	17,149	18,079	37,355	18,096	19,259	39,780	19,237	20,543
	white-nonh	29,163	14,088	15,075	28,720	13,889	14,831	28,516	13,878	14,638
	all other	6,065	3,061	3,004	8,635	4,207	4,428	11,264	5,359	5,905

Fips : 25 015 010 **BELCHERTOWN** County: **Hampshire** DPH/DOR Code :24 DOE Code: 24 Mass. County Code : 8

		1990 Census Count			2000 Projection			2010 Projection		
Age Group	Race	Total	Male	Female	Total	Male	Female	Total	Male	Female
0-04	total	865	422	443	797	398	399	871	436	435
	white-nonh	835	413	422	775	388	387	816	409	407
	all other	30	9	21	22	10	12	55	27	28
05-09	total	823	410	413	908	457	451	815	409	406
	white-nonh	810	405	405	893	451	442	793	400	393
	all other	13	5	8	15	6	9	22	9	13
10-14	total	692	326	366	916	440	476	850	417	433
	white-nonh	680	321	359	891	433	458	831	408	423
	all other	12	5	7	25	7	18	19	9	10
15-19	total	584	313	271	812	411	401	887	456	431
	white-nonh	568	306	262	791	403	388	868	447	421
	all other	16	7	9	21	8	13	19	9	10
20-24	total	674	337	337	803	372	431	1,012	477	535
	white-nonh	654	326	328	778	359	419	987	469	518
	all other	20	11	9	25	13	12	25	8	17
25-29	total	853	401	452	704	363	341	930	460	470
	white-nonh	823	384	439	687	354	333	909	450	459
	all other	30	17	13	17	9	8	21	10	11
30-34	total	1,182	569	613	809	396	413	935	429	506
	white-nonh	1,145	549	596	781	381	400	904	413	491
	all other	37	20	17	28	15	13	31	16	15
35-39	total	1,231	606	625	919	435	484	774	398	376
	white-nonh	1,204	592	612	889	418	471	756	389	367
	all other	27	14	13	30	17	13	18	9	9
40-44	total	986	506	480	1,184	564	620	820	396	424
	white-nonh	964	493	471	1,147	543	604	793	381	412
	all other	22	13	9	37	21	16	27	15	12
45-49	total	585	318	267	1,221	595	626	918	431	487
	white-nonh	572	310	262	1,194	582	612	888	415	473
	all other	13	8	5	27	13	14	30	16	14
50-54	total	361	173	188	961	483	478	1,149	536	613
	white-nonh	350	167	183	941	471	470	1,116	518	598
	all other	11	6	5	20	12	8	33	18	15
55-59	total	335	153	182	568	306	262	1,171	566	605
	white-nonh	331	152	179	558	300	258	1,147	555	592
	all other	4	1	3	10	6	4	24	11	13
60-64	total	348	167	181	336	153	183	873	423	450
	white-nonh	343	165	178	325	147	178	854	411	443
	all other	5	2	3	11	6	5	19	12	7
65-69	total	364	164	200	311	138	173	512	267	245
	white-nonh	358	159	199	307	137	170	502	261	241
	all other	6	5	1	4	1	3	10	6	4
70-74	total	293	131	162	289	137	152	280	126	154
	white-nonh	288	130	158	285	135	150	271	121	150
	all other	5	1	4	4	2	2	9	5	4
75-79	total	208	86	122	300	140	160	264	124	140
	white-nonh	200	83	117	267	108	159	233	95	138
	all other	8	3	5	33	32	1	31	29	2
80-84	total	124	44	80	194	79	115	189	80	109
	white-nonh	124	44	80	180	70	110	175	70	105
	all other	0	0	0	14	9	5	14	10	4
85+	total	71	25	46	174	66	108	278	124	154
	white-nonh	70	24	46	148	46	102	207	63	144
	all other	1	1	0	26	20	6	71	61	10
All Ages	total	10,579	5,151	5,428	12,206	5,933	6,273	13,528	6,555	6,973
	white-nonh	10,319	5,023	5,296	11,837	5,726	6,111	13,050	6,275	6,775
	all other	260	128	132	369	207	162	478	280	198

Fips : 25 015 015 CHESTERFIELD County: Hampshire DPH/DOR Code :60 DOE Code: 60 Mass. County Code : 8

		1990 Census Count			2000 Projection			2010 Projection		
Age Group	Race	Total	Male	Female	Total	Male	Female	Total	Male	Female
0-04	total	72	42	30	35	16	19	35	16	19
	white-nonh	71	42	29	34	16	18	35	16	19
	all other	1	0	1	1	0	1	0	0	0
05-09	total	102	57	45	53	20	33	43	17	26
	white-nonh	98	56	42	51	20	31	42	17	25
	all other	4	1	3	2	0	2	1	0	1
10-14	total	84	43	41	73	42	31	36	16	20
	white-nonh	83	42	41	71	42	29	34	16	18
	all other	1	1	0	2	0	2	2	0	2
15-19	total	71	43	28	102	58	44	53	21	32
	white-nonh	71	43	28	98	56	42	51	20	31
	all other	0	0	0	4	2	2	2	1	1
20-24	total	44	21	23	85	44	41	74	43	31
	white-nonh	44	21	23	83	42	41	71	42	29
	all other	0	0	0	2	2	0	3	1	2
25-29	total	62	22	40	71	43	28	101	57	44
	white-nonh	62	22	40	71	43	28	97	55	42
	all other	0	0	0	0	0	0	4	2	2
30-34	total	117	61	56	44	21	23	84	43	41
	white-nonh	115	60	55	44	21	23	82	41	41
	all other	2	1	1	0	0	0	2	2	0
35-39	total	118	57	61	62	22	40	70	42	28
	white-nonh	118	57	61	62	22	40	70	42	28
	all other	0	0	0	0	0	0	0	0	0
40-44	total	111	61	50	117	60	57	44	20	24
	white-nonh	110	61	49	114	59	55	43	20	23
	all other	1	0	1	3	1	2	1	0	1
45-49	total	62	29	33	115	55	60	60	21	39
	white-nonh	62	29	33	115	55	60	60	21	39
	all other	0	0	0	0	0	0	0	0	0
50-54	total	42	22	20	108	59	49	112	57	55
	white-nonh	42	22	20	107	59	48	109	56	53
	all other	0	0	0	1	0	1	3	1	2
55-59	total	45	20	25	59	27	32	110	52	58
	white-nonh	45	20	25	59	27	32	110	52	58
	all other	0	0	0	0	0	0	0	0	0
60-64	total	33	21	12	39	20	19	99	53	46
	white-nonh	33	21	12	39	20	19	98	53	45
	all other	0	0	0	0	0	0	1	0	1
65-69	total	28	13	15	40	17	23	52	23	29
	white-nonh	28	13	15	40	17	23	52	23	29
	all other	0	0	0	0	0	0	0	0	0
70-74	total	27	14	13	26	16	10	31	15	16
	white-nonh	27	14	13	26	16	10	31	15	16
	all other	0	0	0	0	0	0	0	0	0
75-79	total	17	6	11	21	9	12	29	11	18
	white-nonh	17	6	11	21	9	12	29	11	18
	all other	0	0	0	0	0	0	0	0	0
80-84	total	9	4	5	16	7	9	15	8	7
	white-nonh	9	4	5	16	7	9	15	8	7
	all other	0	0	0	0	0	0	0	0	0
85+	total	4	1	3	12	4	8	23	9	14
	white-nonh	4	1	3	12	4	8	23	9	14
	all other	0	0	0	0	0	0	0	0	0
All Ages	total	1,048	537	511	1,078	540	538	1,071	524	547
	white-nonh	1,039	534	505	1,063	535	528	1,052	517	535
	all other	9	3	6	15	5	10	19	7	12

Fips : **25 015 020** **CUMMINGTON** County: **Hampshire** DPH/DOR Code :**69** DOE Code: **69** Mass. County Code : **8**

		1990 Census Count			*2000 Projection*			*2010 Projection*		
Age Group	**Race**	**Total**	**Male**	**Female**	**Total**	**Male**	**Female**	**Total**	**Male**	**Female**
0-04	total	54	30	24	42	15	27	39	14	25
	white-nonh	54	30	24	42	15	27	39	14	25
	all other	0	0	0	0	0	0	0	0	0
05-09	total	59	38	21	50	18	32	41	15	26
	white-nonh	59	38	21	50	18	32	41	15	26
	all other	0	0	0	0	0	0	0	0	0
10-14	total	61	30	31	54	30	24	41	15	26
	white-nonh	61	30	31	54	30	24	41	15	26
	all other	0	0	0	0	0	0	0	0	0
15-19	total	45	19	26	59	38	21	50	18	32
	white-nonh	45	19	26	59	38	21	50	18	32
	all other	0	0	0	0	0	0	0	0	0
20-24	total	42	23	19	61	30	31	54	30	24
	white-nonh	42	23	19	61	30	31	54	30	24
	all other	0	0	0	0	0	0	0	0	0
25-29	total	53	27	26	45	19	26	58	37	21
	white-nonh	52	26	26	45	19	26	58	37	21
	all other	1	1	0	0	0	0	0	0	0
30-34	total	86	44	42	42	23	19	60	29	31
	white-nonh	85	44	41	42	23	19	60	29	31
	all other	1	0	1	0	0	0	0	0	0
35-39	total	79	36	43	54	28	26	46	20	26
	white-nonh	77	35	42	52	26	26	45	19	26
	all other	2	1	1	2	2	0	1	1	0
40-44	total	84	46	38	85	43	42	41	22	19
	white-nonh	84	46	38	84	43	41	41	22	19
	all other	0	0	0	1	0	1	0	0	0
45-49	total	44	25	19	77	35	42	53	27	26
	white-nonh	44	25	19	75	34	41	51	25	26
	all other	0	0	0	2	1	1	2	2	0
50-54	total	19	11	8	81	44	37	82	41	41
	white-nonh	19	11	8	81	44	37	81	41	40
	all other	0	0	0	0	0	0	1	0	1
55-59	total	27	14	13	41	23	18	74	33	41
	white-nonh	27	14	13	41	23	18	72	32	40
	all other	0	0	0	0	0	0	2	1	1
60-64	total	31	16	15	18	10	8	75	40	35
	white-nonh	31	16	15	18	10	8	75	40	35
	all other	0	0	0	0	0	0	0	0	0
65-69	total	31	15	16	24	12	12	37	20	17
	white-nonh	28	15	13	24	12	12	37	20	17
	all other	3	0	3	0	0	0	0	0	0
70-74	total	30	11	19	25	12	13	14	8	6
	white-nonh	29	11	18	25	12	13	14	8	6
	all other	1	0	1	0	0	0	0	0	0
75-79	total	15	9	6	22	10	12	17	8	9
	white-nonh	15	9	6	20	10	10	17	8	9
	all other	0	0	0	2	0	2	0	0	0
80-84	total	12	5	7	19	6	13	16	6	10
	white-nonh	12	5	7	18	6	12	16	6	10
	all other	0	0	0	1	0	1	0	0	0
85+	total	13	6	7	15	7	8	28	13	15
	white-nonh	13	6	7	15	7	8	25	13	12
	all other	0	0	0	0	0	0	3	0	3
All Ages	total	785	405	380	814	403	411	826	396	430
	white-nonh	777	403	374	806	400	406	817	392	425
	all other	8	2	6	8	3	5	9	4	5

Fips : 25 015 025 EASTHAMPTON County: Hampshire DPH/DOR Code :87 DOE Code:86 Mass. County Code : 8

		1990 Census Count			2000 Projection			2010 Projection		
Age Group	Race	Total	Male	Female	Total	Male	Female	Total	Male	Female
0-04	total	1,059	525	534	921	491	430	825	436	389
	white-nonh	998	490	508	840	452	388	676	364	312
	all other	61	35	26	81	39	42	149	72	77
05-09	total	954	506	448	909	466	443	780	394	386
	white-nonh	909	487	422	830	433	397	652	340	312
	all other	45	19	26	79	33	46	128	54	74
10-14	total	948	502	446	981	497	484	859	466	393
	white-nonh	914	486	428	917	460	457	775	424	351
	all other	34	16	18	64	37	27	84	42	42
15-19	total	1,050	576	474	914	491	423	872	454	418
	white-nonh	1,008	550	458	853	460	393	778	409	369
	all other	42	26	16	61	31	30	94	45	49
20-24	total	1,188	588	600	995	509	486	1,008	494	514
	white-nonh	1,138	559	579	925	472	453	930	448	482
	all other	50	29	21	70	37	33	78	46	32
25-29	total	1,324	686	638	1,094	617	477	961	533	428
	white-nonh	1,286	667	619	1,047	587	460	895	498	397
	all other	38	19	19	47	30	17	66	35	31
30-34	total	1,503	743	760	1,225	621	604	1,038	543	495
	white-nonh	1,450	721	729	1,164	589	575	958	504	454
	all other	53	22	31	61	32	29	80	39	41
35-39	total	1,447	723	724	1,209	628	581	1,004	568	436
	white-nonh	1,408	704	704	1,163	606	557	949	535	414
	all other	39	19	20	46	22	24	55	33	22
40-44	total	1,297	661	636	1,405	686	719	1,147	576	571
	white-nonh	1,271	647	624	1,352	663	689	1,086	543	543
	all other	26	14	12	53	23	30	61	33	28
45-49	total	812	412	400	1,372	683	689	1,149	594	555
	white-nonh	793	406	387	1,335	668	667	1,104	575	529
	all other	19	6	13	37	15	22	45	19	26
50-54	total	554	285	269	1,205	612	593	1,303	632	671
	white-nonh	540	277	263	1,180	598	582	1,256	612	644
	all other	14	8	6	25	14	11	47	20	27
55-59	total	603	281	322	761	383	378	1,278	630	648
	white-nonh	595	276	319	743	377	366	1,244	616	628
	all other	8	5	3	18	6	12	34	14	20
60-64	total	672	323	349	503	262	241	1,078	549	529
	white-nonh	659	319	340	490	255	235	1,055	537	518
	all other	13	4	9	13	7	6	23	12	11
65-69	total	703	321	382	515	233	282	644	315	329
	white-nonh	697	317	380	509	229	280	630	310	320
	all other	6	4	2	6	4	2	14	5	9
70-74	total	585	238	347	533	245	288	405	204	201
	white-nonh	580	234	346	521	242	279	392	198	194
	all other	5	4	1	12	3	9	13	6	7
75-79	total	449	182	267	524	214	310	390	157	233
	white-nonh	447	182	265	514	208	306	379	151	228
	all other	2	0	2	10	6	4	11	6	5
80-84	total	239	79	160	356	126	230	324	130	194
	white-nonh	238	79	159	353	124	229	314	128	186
	all other	1	0	1	3	2	1	10	2	8
85+	total	150	37	113	312	89	223	422	124	298
	white-nonh	150	37	113	306	89	217	401	116	285
	all other	0	0	0	6	0	6	21	8	13
All Ages	total	15,537	7,668	7,869	15,734	7,853	7,881	15,487	7,799	7,688
	white-nonh	15,081	7,438	7,643	15,042	7,512	7,530	14,474	7,308	7,166
	all other	456	230	226	692	341	351	1,013	491	522

Fips : **25 015 030** **GOSHEN** County: **Hampshire** DPH/DOR Code : **108** DOE Code: **108** Mass. County Code : **8**

		1990 Census Count			*2000 Projection*			*2010 Projection*		
Age Group	**Race**	**Total**	**Male**	**Female**	**Total**	**Male**	**Female**	**Total**	**Male**	**Female**
0-04	total	68	33	35	41	11	30	37	10	27
	white-nonh	68	33	35	41	11	30	37	10	27
	all other	0	0	0	0	0	0	0	0	0
05-09	total	63	32	31	51	14	37	44	12	32
	white-nonh	63	32	31	51	14	37	44	12	32
	all other	0	0	0	0	0	0	0	0	0
10-14	total	37	16	21	68	33	35	41	11	30
	white-nonh	36	16	20	68	33	35	41	11	30
	all other	1	0	1	0	0	0	0	0	0
15-19	total	53	24	29	63	32	31	51	14	37
	white-nonh	53	24	29	63	32	31	51	14	37
	all other	0	0	0	0	0	0	0	0	0
20-24	total	60	26	34	42	16	26	73	33	40
	white-nonh	60	26	34	36	16	20	68	33	35
	all other	0	0	0	6	0	6	5	0	5
25-29	total	62	29	33	53	24	29	63	32	31
	white-nonh	62	29	33	53	24	29	63	32	31
	all other	0	0	0	0	0	0	0	0	0
30-34	total	73	33	40	60	26	34	42	16	26
	white-nonh	72	32	40	60	26	34	36	16	20
	all other	1	1	0	0	0	0	6	0	6
35-39	total	96	45	51	62	29	33	52	23	29
	white-nonh	94	44	50	62	29	33	52	23	29
	all other	2	1	1	0	0	0	0	0	0
40-44	total	69	35	34	73	33	40	60	26	34
	white-nonh	69	35	34	71	31	40	59	25	34
	all other	0	0	0	2	2	0	1	1	0
45-49	total	60	34	26	98	44	54	64	28	36
	white-nonh	60	34	26	92	43	49	60	28	32
	all other	0	0	0	6	1	5	4	0	4
50-54	total	51	21	30	67	34	33	71	32	39
	white-nonh	51	21	30	67	34	33	69	30	39
	all other	0	0	0	0	0	0	2	2	0
55-59	total	17	10	7	57	32	25	94	41	53
	white-nonh	17	10	7	57	32	25	88	40	48
	all other	0	0	0	0	0	0	6	1	5
60-64	total	36	24	12	47	19	28	61	30	31
	white-nonh	36	24	12	47	19	28	61	30	31
	all other	0	0	0	0	0	0	0	0	0
65-69	total	24	12	12	14	8	6	51	28	23
	white-nonh	24	12	12	14	8	6	51	28	23
	all other	0	0	0	0	0	0	0	0	0
70-74	total	28	9	19	28	18	10	38	14	24
	white-nonh	28	9	19	28	18	10	38	14	24
	all other	0	0	0	0	0	0	0	0	0
75-79	total	15	7	8	17	8	9	10	5	5
	white-nonh	15	7	8	17	8	9	10	5	5
	all other	0	0	0	0	0	0	0	0	0
80-84	total	11	6	5	18	5	13	18	11	7
	white-nonh	11	6	5	18	5	13	18	11	7
	all other	0	0	0	0	0	0	0	0	0
85+	total	7	2	5	24	7	17	34	8	26
	white-nonh	7	2	5	24	7	17	34	8	26
	all other	0	0	0	0	0	0	0	0	0
All Ages	total	830	398	432	883	393	490	904	374	530
	white-nonh	826	396	430	869	390	479	880	370	510
	all other	4	2	2	14	3	11	24	4	20

Fips : 25 015 035 GRANBY County: Hampshire DPH/DOR Code :111 DOE Code: 111 Mass. County Code : 8

		1990 Census Count			2000 Projection			2010 Projection		
Age Group	Race	Total	Male	Female	Total	Male	Female	Total	Male	Female
0-04	total	374	199	175	384	170	214	359	161	198
	white-nonh	366	195	171	377	167	210	329	147	182
	all other	8	4	4	7	3	4	30	14	16
05-09	total	389	191	198	446	193	253	377	165	212
	white-nonh	380	186	194	438	188	250	364	157	207
	all other	9	5	4	8	5	3	13	8	5
10-14	total	384	205	179	389	210	179	399	182	217
	white-nonh	367	196	171	379	204	175	390	177	213
	all other	17	9	8	10	6	4	9	5	4
15-19	total	364	190	174	374	184	190	420	183	237
	white-nonh	349	178	171	361	176	185	412	177	235
	all other	15	12	3	13	8	5	8	6	2
20-24	total	341	168	173	321	175	146	317	172	145
	white-nonh	329	159	170	295	158	137	305	164	141
	all other	12	9	3	26	17	9	12	8	4
25-29	total	431	212	219	308	155	153	315	150	165
	white-nonh	425	209	216	296	146	150	304	144	160
	all other	6	3	3	12	9	3	11	6	5
30-34	total	528	267	261	383	176	207	363	183	180
	white-nonh	519	263	256	371	168	203	337	167	170
	all other	9	4	5	12	8	4	26	16	10
35-39	total	530	273	257	479	244	235	357	187	170
	white-nonh	516	269	247	471	241	230	344	179	165
	all other	14	4	10	8	3	5	13	8	5
40-44	total	456	231	225	506	254	252	371	170	201
	white-nonh	443	224	219	497	250	247	359	162	197
	all other	13	7	6	9	4	5	12	8	4
45-49	total	327	160	167	515	270	245	465	240	225
	white-nonh	322	159	163	502	266	236	458	238	220
	all other	5	1	4	13	4	9	7	2	5
50-54	total	283	132	151	415	207	208	458	226	232
	white-nonh	279	131	148	400	197	203	447	219	228
	all other	4	1	3	15	10	5	11	7	4
55-59	total	281	146	135	315	155	160	483	252	231
	white-nonh	278	144	134	304	147	157	466	242	224
	all other	3	2	1	11	8	3	17	10	7
60-64	total	272	127	145	252	117	135	372	185	187
	white-nonh	269	127	142	248	115	133	356	174	182
	all other	3	0	3	4	2	2	16	11	5
65-69	total	224	103	121	244	122	122	276	131	145
	white-nonh	222	102	120	241	120	121	266	124	142
	all other	2	1	1	3	2	1	10	7	3
70-74	total	172	80	92	219	97	122	205	90	115
	white-nonh	171	80	91	217	97	120	201	88	113
	all other	1	0	1	2	0	2	4	2	2
75-79	total	116	44	72	172	68	104	184	80	104
	white-nonh	116	44	72	164	65	99	176	76	100
	all other	0	0	0	8	3	5	8	4	4
80-84	total	57	24	33	111	43	68	139	51	88
	white-nonh	57	24	33	103	40	63	130	48	82
	all other	0	0	0	8	3	5	9	3	6
85+	total	36	12	24	83	33	50	148	59	89
	white-nonh	36	12	24	75	25	50	116	37	79
	all other	0	0	0	8	8	0	32	22	10
All Ages	total	5,565	2,764	2,801	5,916	2,873	3,043	6,008	2,867	3,141
	white-nonh	5,444	2,702	2,742	5,739	2,770	2,969	5,760	2,720	3,040
	all other	121	62	59	177	103	74	248	147	101

Fips : 25 015 040 HADLEY County: Hampshire DPH/DOR Code :117 DOE Code: 117 Mass. County Code : 8

		1990 Census Count			2000 Projection			2010 Projection		
Age Group	Race	Total	Male	Female	Total	Male	Female	Total	Male	Female
0-04	total	217	101	116	112	38	74	146	80	66
	white-nonh	205	95	110	105	32	73	93	28	65
	all other	12	6	6	7	6	1	53	52	1
05-09	total	249	116	133	160	73	87	124	56	68
	white-nonh	240	110	130	146	59	87	117	49	68
	all other	9	6	3	14	14	0	7	7	0
10-14	total	189	90	99	208	96	112	114	41	73
	white-nonh	183	85	98	196	90	106	106	34	72
	all other	6	5	1	12	6	6	8	7	1
15-19	total	220	116	104	240	109	131	160	70	90
	white-nonh	215	114	101	228	103	125	143	56	87
	all other	5	2	3	12	6	6	17	14	3
20-24	total	355	207	148	269	157	112	282	158	124
	white-nonh	343	199	144	256	146	110	269	151	118
	all other	12	8	4	13	11	2	13	7	6
25-29	total	310	164	146	222	119	103	242	112	130
	white-nonh	291	154	137	217	117	100	230	106	124
	all other	19	10	9	5	2	3	12	6	6
30-34	total	347	161	186	291	155	136	221	116	105
	white-nonh	336	156	180	281	149	132	212	109	103
	all other	11	5	6	10	6	4	9	7	2
35-39	total	418	207	211	306	152	154	222	110	112
	white-nonh	407	201	206	288	143	145	217	108	109
	all other	11	6	5	18	9	9	5	2	3
40-44	total	342	173	169	333	156	177	281	151	130
	white-nonh	334	168	166	323	152	171	271	145	126
	all other	8	5	3	10	4	6	10	6	4
45-49	total	253	129	124	391	190	201	287	140	147
	white-nonh	247	125	122	381	184	197	270	131	139
	all other	6	4	2	10	6	4	17	9	8
50-54	total	168	71	97	319	154	165	311	137	174
	white-nonh	164	70	94	311	149	162	301	133	168
	all other	4	1	3	8	5	3	10	4	6
55-59	total	181	74	107	244	118	126	372	172	200
	white-nonh	175	70	105	239	115	124	364	168	196
	all other	6	4	2	5	3	2	8	4	4
60-64	total	219	92	127	166	71	95	300	144	156
	white-nonh	219	92	127	162	70	92	294	140	154
	all other	0	0	0	4	1	3	6	4	2
65-69	total	242	126	116	164	65	99	218	102	116
	white-nonh	239	125	114	159	62	97	213	99	114
	all other	3	1	2	5	3	2	5	3	2
70-74	total	234	109	125	181	74	107	139	59	80
	white-nonh	231	108	123	181	74	107	135	58	77
	all other	3	1	2	0	0	0	4	1	3
75-79	total	145	52	93	178	84	94	127	46	81
	white-nonh	144	52	92	174	83	91	121	43	78
	all other	1	0	1	4	1	3	6	3	3
80-84	total	84	32	52	145	57	88	114	40	74
	white-nonh	84	32	52	143	56	87	113	39	74
	all other	0	0	0	2	1	1	1	1	0
85+	total	58	20	38	112	32	80	156	51	105
	white-nonh	58	20	38	111	32	79	148	48	100
	all other	0	0	0	1	0	1	8	3	5
All Ages	total	4,231	2,040	2,191	4,041	1,900	2,141	3,816	1,785	2,031
	white-nonh	4,115	1,976	2,139	3,901	1,816	2,085	3,617	1,645	1,972
	all other	116	64	52	140	84	56	199	140	59

Fips : 25 015 045 HATFIELD County: Hampshire DPH/DOR Code :127 DOE Code: 127 Mass. County Code : 8

		1990 Census Count			2000 Projection			2010 Projection		
Age Group	Race	Total	Male	Female	Total	Male	Female	Total	Male	Female
0-04	total	162	76	86	144	64	80	164	75	89
	white-nonh	158	73	85	134	58	76	122	53	69
	all other	4	3	1	10	6	4	42	22	20
05-09	total	204	99	105	165	66	99	154	63	91
	white-nonh	199	97	102	158	63	95	132	52	80
	all other	5	2	3	7	3	4	22	11	11
10-14	total	171	91	80	172	89	83	155	77	78
	white-nonh	166	88	78	168	86	82	145	71	74
	all other	5	3	2	4	3	1	10	6	4
15-19	total	198	91	107	214	96	118	177	65	112
	white-nonh	191	88	103	209	94	115	170	62	108
	all other	7	3	4	5	2	3	7	3	4
20-24	total	162	85	77	142	73	69	143	71	72
	white-nonh	159	82	77	137	70	67	139	68	71
	all other	3	3	0	5	3	2	4	3	1
25-29	total	229	109	120	188	85	103	203	89	114
	white-nonh	224	108	116	181	82	99	198	87	111
	all other	5	1	4	7	3	4	5	2	3
30-34	total	285	126	159	200	98	102	179	86	93
	white-nonh	281	123	158	197	95	102	174	83	91
	all other	4	3	1	3	3	0	5	3	2
35-39	total	297	150	147	249	118	131	210	96	114
	white-nonh	291	147	144	240	117	123	199	93	106
	all other	6	3	3	9	1	8	11	3	8
40-44	total	302	136	166	286	125	161	203	99	104
	white-nonh	295	133	162	281	121	160	199	95	104
	all other	7	3	4	5	4	1	4	4	0
45-49	total	228	128	100	296	153	143	252	123	129
	white-nonh	227	127	100	288	149	139	241	121	120
	all other	1	1	0	8	4	4	11	2	9
50-54	total	155	83	72	294	130	164	277	120	157
	white-nonh	151	81	70	279	124	155	263	113	150
	all other	4	2	2	15	6	9	14	7	7
55-59	total	144	68	76	208	115	93	270	136	134
	white-nonh	144	68	76	207	114	93	262	132	130
	all other	0	0	0	1	1	0	8	4	4
60-64	total	136	55	81	157	74	83	285	115	170
	white-nonh	136	55	81	143	70	73	259	107	152
	all other	0	0	0	14	4	10	26	8	18
65-69	total	185	79	106	134	63	71	188	102	86
	white-nonh	185	79	106	134	63	71	187	101	86
	all other	0	0	0	0	0	0	1	1	0
70-74	total	149	68	81	118	44	74	136	59	77
	white-nonh	148	67	81	118	44	74	122	55	67
	all other	1	1	0	0	0	0	14	4	10
75-79	total	89	37	52	126	48	78	93	39	54
	white-nonh	89	37	52	126	48	78	93	39	54
	all other	0	0	0	0	0	0	0	0	0
80-84	total	55	19	36	96	37	59	79	26	53
	white-nonh	55	19	36	93	34	59	76	23	53
	all other	0	0	0	3	3	0	3	3	0
85+	total	33	10	23	61	19	42	97	32	65
	white-nonh	33	10	23	61	19	42	94	29	65
	all other	0	0	0	0	0	0	3	3	0
All Ages	total	3,184	1,510	1,674	3,250	1,497	1,753	3,265	1,473	1,792
	white-nonh	3,132	1,482	1,650	3,154	1,451	1,703	3,075	1,384	1,691
	all other	52	28	24	96	46	50	190	89	101

Fips : 25 015 050 HUNTINGTON County: Hampshire DPH/DOR Code : 143 DOE Code: 143 Mass. County Code : 8

		1990 Census Count			2000 Projection			2010 Projection		
Age Group	Race	Total	Male	Female	Total	Male	Female	Total	Male	Female
0-04	total	163	83	80	148	89	59	180	106	74
	white-nonh	161	83	78	144	87	57	151	91	60
	all other	2	0	2	4	2	2	29	15	14
05-09	total	180	88	92	193	108	85	177	99	78
	white-nonh	173	87	86	187	106	81	165	94	71
	all other	7	1	6	6	2	4	12	5	7
10-14	total	149	72	77	163	83	80	147	88	59
	white-nonh	145	71	74	161	83	78	143	86	57
	all other	4	1	3	2	0	2	4	2	2
15-19	total	144	75	69	181	89	92	192	108	84
	white-nonh	135	71	64	173	87	86	187	106	81
	all other	9	4	5	8	2	6	5	2	3
20-24	total	100	56	44	155	74	81	162	82	80
	white-nonh	98	55	43	145	71	74	160	82	78
	all other	2	1	1	10	3	7	2	0	2
25-29	total	159	58	101	142	73	69	180	88	92
	white-nonh	154	56	98	134	70	64	172	86	86
	all other	5	2	3	8	3	5	8	2	6
30-34	total	184	105	79	99	55	44	153	73	80
	white-nonh	180	103	77	97	54	43	143	70	73
	all other	4	2	2	2	1	1	10	3	7
35-39	total	168	71	97	157	57	100	140	72	68
	white-nonh	167	71	96	152	55	97	132	69	63
	all other	1	0	1	5	2	3	8	3	5
40-44	total	177	87	90	188	110	78	104	61	43
	white-nonh	174	86	88	177	101	76	95	53	42
	all other	3	1	2	11	9	2	9	8	1
45-49	total	151	78	73	165	69	96	155	56	99
	white-nonh	148	78	70	164	69	95	150	54	96
	all other	3	0	3	1	0	1	5	2	3
50-54	total	79	47	32	177	87	90	187	109	78
	white-nonh	78	46	32	169	83	86	172	97	75
	all other	1	1	0	8	4	4	15	12	3
55-59	total	62	33	29	144	73	71	158	65	93
	white-nonh	62	33	29	140	73	67	156	65	91
	all other	0	0	0	4	0	4	2	0	2
60-64	total	59	31	28	72	42	30	163	78	85
	white-nonh	59	31	28	71	41	30	155	74	81
	all other	0	0	0	1	1	0	8	4	4
65-69	total	82	38	44	54	28	26	127	62	65
	white-nonh	81	38	43	54	28	26	123	62	61
	all other	1	0	1	0	0	0	4	0	4
70-74	total	59	30	29	48	24	24	59	33	26
	white-nonh	59	30	29	48	24	24	58	32	26
	all other	0	0	0	0	0	0	1	1	0
75-79	total	40	19	21	61	25	36	41	19	22
	white-nonh	40	19	21	59	25	34	40	19	21
	all other	0	0	0	2	0	2	1	0	1
80-84	total	18	9	9	36	16	20	29	13	16
	white-nonh	18	9	9	36	16	20	29	13	16
	all other	0	0	0	0	0	0	0	0	0
85+	total	13	1	12	25	8	17	50	17	33
	white-nonh	13	1	12	25	8	17	48	17	31
	all other	0	0	0	0	0	0	2	0	2
All Ages	total	1,987	981	1,006	2,208	1,110	1,098	2,404	1,229	1,175
	white-nonh	1,945	968	977	2,136	1,081	1,055	2,279	1,170	1,109
	all other	42	13	29	72	29	43	125	59	66

Fips : 25 015 055 MIDDLEFIELD County: Hampshire DPH/DOR Code : 183 DOE Code: 183 Mass. County Code : 8

		1990 Census Count			2000 Projection			2010 Projection		
Age Group	Race	Total	Male	Female	Total	Male	Female	Total	Male	Female
0-04	total	26	12	14	13	5	8	11	4	7
	white-nonh	26	12	14	13	5	8	11	4	7
	all other	0	0	0	0	0	0	0	0	0
05-09	total	35	19	16	16	7	9	14	6	8
	white-nonh	35	19	16	16	7	9	14	6	8
	all other	0	0	0	0	0	0	0	0	0
10-14	total	30	16	14	26	12	14	13	5	8
	white-nonh	30	16	14	26	12	14	13	5	8
	all other	0	0	0	0	0	0	0	0	0
15-19	total	21	15	6	35	19	16	16	7	9
	white-nonh	21	15	6	35	19	16	16	7	9
	all other	0	0	0	0	0	0	0	0	0
20-24	total	16	11	5	30	16	14	26	12	14
	white-nonh	16	11	5	30	16	14	26	12	14
	all other	0	0	0	0	0	0	0	0	0
25-29	total	17	8	9	21	15	6	35	19	16
	white-nonh	17	8	9	21	15	6	35	19	16
	all other	0	0	0	0	0	0	0	0	0
30-34	total	41	17	24	16	11	5	30	16	14
	white-nonh	41	17	24	16	11	5	30	16	14
	all other	0	0	0	0	0	0	0	0	0
35-39	total	41	26	15	17	8	9	21	15	6
	white-nonh	41	26	15	17	8	9	21	15	6
	all other	0	0	0	0	0	0	0	0	0
40-44	total	39	19	20	41	17	24	16	11	5
	white-nonh	37	19	18	41	17	24	16	11	5
	all other	2	0	2	0	0	0	0	0	0
45-49	total	29	17	12	40	25	15	17	8	9
	white-nonh	29	17	12	40	25	15	17	8	9
	all other	0	0	0	0	0	0	0	0	0
50-54	total	19	12	7	38	18	20	39	16	23
	white-nonh	19	12	7	36	18	18	39	16	23
	all other	0	0	0	2	0	2	0	0	0
55-59	total	24	11	13	28	16	12	38	24	14
	white-nonh	23	11	12	28	16	12	38	24	14
	all other	1	0	1	0	0	0	0	0	0
60-64	total	15	5	10	18	11	7	35	16	19
	white-nonh	15	5	10	18	11	7	33	16	17
	all other	0	0	0	0	0	0	2	0	2
65-69	total	10	5	5	21	9	12	25	14	11
	white-nonh	10	5	5	20	9	11	25	14	11
	all other	0	0	0	1	0	1	0	0	0
70-74	total	9	6	3	13	4	9	15	9	6
	white-nonh	9	6	3	13	4	9	15	9	6
	all other	0	0	0	0	0	0	0	0	0
75-79	total	8	2	6	7	3	4	17	7	10
	white-nonh	8	2	6	7	3	4	16	7	9
	all other	0	0	0	0	0	0	1	0	1
80-84	total	8	5	3	6	4	2	12	4	8
	white-nonh	8	5	3	6	4	2	12	4	8
	all other	0	0	0	0	0	0	0	0	0
85+	total	4	1	3	9	4	5	14	8	6
	white-nonh	4	1	3	9	4	5	14	8	6
	all other	0	0	0	0	0	0	0	0	0
All Ages	total	392	207	185	395	204	191	394	201	193
	white-nonh	389	207	182	392	204	188	391	201	190
	all other	3	0	3	3	0	3	3	0	3

Fips : 25 015 060 NORTHAMPTON County: Hampshire DPH/DOR Code :214 DOE Code: 210 Mass. County Code : 8

		1990 Census Count			2000 Projection			2010 Projection		
Age Group	Race	Total	Male	Female	Total	Male	Female	Total	Male	Female
0-04	total	1,409	696	713	1,420	737	683	1,397	714	683
	white-nonh	1,188	593	595	1,049	567	482	890	481	409
	all other	221	103	118	371	170	201	507	233	274
05-09	total	1,472	727	745	1,528	766	762	1,428	706	722
	white-nonh	1,246	617	629	1,179	612	567	954	494	460
	all other	226	110	116	349	154	195	474	212	262
10-14	total	1,358	710	648	1,454	715	739	1,464	754	710
	white-nonh	1,175	618	557	1,191	588	603	1,052	561	491
	all other	183	92	91	263	127	136	412	193	219
15-19	total	2,523	804	1,719	2,487	734	1,753	2,543	773	1,770
	white-nonh	2,118	716	1,402	1,975	599	1,376	1,909	594	1,315
	all other	405	88	317	512	135	377	634	179	455
20-24	total	3,514	1,061	2,453	3,055	866	2,189	3,150	870	2,280
	white-nonh	3,042	954	2,088	2,491	714	1,777	2,507	684	1,823
	all other	472	107	365	564	152	412	643	186	457
25-29	total	2,665	1,293	1,372	1,949	935	1,014	1,922	865	1,057
	white-nonh	2,410	1,167	1,243	1,644	805	839	1,528	689	839
	all other	255	126	129	305	130	175	394	176	218
30-34	total	2,502	1,199	1,303	2,204	1,013	1,191	1,899	847	1,052
	white-nonh	2,277	1,088	1,189	1,871	884	987	1,489	674	815
	all other	225	111	114	333	129	204	410	173	237
35-39	total	2,581	1,234	1,347	2,472	1,212	1,260	1,829	886	943
	white-nonh	2,405	1,140	1,265	2,191	1,068	1,123	1,500	738	762
	all other	176	94	82	281	144	137	329	148	181
40-44	total	2,355	1,179	1,176	2,402	1,125	1,277	2,116	955	1,161
	white-nonh	2,230	1,115	1,115	2,169	1,005	1,164	1,786	818	968
	all other	125	64	61	233	120	113	330	137	193
45-49	total	1,478	745	733	2,523	1,197	1,326	2,417	1,175	1,242
	white-nonh	1,375	695	680	2,327	1,095	1,232	2,119	1,025	1,094
	all other	103	50	53	196	102	94	298	150	148
50-54	total	1,028	525	503	2,167	1,061	1,106	2,212	1,014	1,198
	white-nonh	999	509	490	2,058	1,003	1,055	2,009	907	1,102
	all other	29	16	13	109	58	51	203	107	96
55-59	total	1,029	500	529	1,362	691	671	2,311	1,103	1,208
	white-nonh	982	477	505	1,264	645	619	2,132	1,012	1,120
	all other	47	23	24	98	46	52	179	91	88
60-64	total	1,108	538	570	908	447	461	1,910	904	1,006
	white-nonh	1,077	522	555	878	432	446	1,808	853	955
	all other	31	16	15	30	15	15	102	51	51
65-69	total	1,108	509	599	867	404	463	1,141	557	584
	white-nonh	1,072	491	581	821	381	440	1,052	515	537
	all other	36	18	18	46	23	23	89	42	47
70-74	total	1,085	450	635	893	396	497	733	327	406
	white-nonh	1,066	438	628	867	381	486	709	315	394
	all other	19	12	7	26	15	11	24	12	12
75-79	total	835	305	530	783	319	464	612	254	358
	white-nonh	827	301	526	762	308	454	584	239	345
	all other	8	4	4	21	11	10	28	15	13
80-84	total	620	180	440	702	238	464	579	210	369
	white-nonh	616	178	438	690	231	459	562	201	361
	all other	4	2	2	12	7	5	17	9	8
85+	total	619	137	482	728	175	553	746	200	546
	white-nonh	613	134	479	714	168	546	716	185	531
	all other	6	3	3	14	7	7	30	15	15
All Ages	total	29,289	12,792	16,497	29,904	13,031	16,873	30,409	13,114	17,295
	white-nonh	26,718	11,753	14,965	26,141	11,486	14,655	25,306	10,985	14,321
	all other	2,571	1,039	1,532	3,763	1,545	2,218	5,103	2,129	2,974

Fips : 25 015 065 PELHAM County: Hampshire DPH/DOR Code :230 DOE Code: 230 Mass. County Code : 8

		1990 Census Count			2000 Projection			2010 Projection		
Age Group	Race	Total	Male	Female	Total	Male	Female	Total	Male	Female
0-04	total	93	56	37	68	34	34	76	38	38
	white-nonh	88	51	37	62	30	32	54	26	28
	all other	5	5	0	6	4	2	22	12	10
05-09	total	92	51	41	97	50	47	88	45	43
	white-nonh	85	49	36	92	48	44	76	40	36
	all other	7	2	5	5	2	3	12	5	7
10-14	total	89	44	45	93	56	37	68	34	34
	white-nonh	84	41	43	88	51	37	62	30	32
	all other	5	3	2	5	5	0	6	4	2
15-19	total	82	51	31	92	51	41	97	50	47
	white-nonh	74	47	27	85	49	36	92	48	44
	all other	8	4	4	7	2	5	5	2	3
20-24	total	89	37	52	89	44	45	92	55	37
	white-nonh	86	36	50	84	41	43	87	50	37
	all other	3	1	2	5	3	2	5	5	0
25-29	total	119	62	57	82	51	31	91	50	41
	white-nonh	113	57	56	74	47	27	84	48	36
	all other	6	5	1	8	4	4	7	2	5
30-34	total	108	50	58	89	37	52	88	43	45
	white-nonh	102	49	53	86	36	50	83	40	43
	all other	6	1	5	3	1	2	5	3	2
35-39	total	140	68	72	120	63	57	83	52	31
	white-nonh	136	67	69	112	56	56	73	46	27
	all other	4	1	3	8	7	1	10	6	4
40-44	total	131	58	73	107	49	58	87	36	51
	white-nonh	125	55	70	101	48	53	84	35	49
	all other	6	3	3	6	1	5	3	1	2
45-49	total	99	49	50	137	66	71	118	62	56
	white-nonh	97	49	48	133	65	68	110	55	55
	all other	2	0	2	4	1	3	8	7	1
50-54	total	71	38	33	132	59	73	109	50	59
	white-nonh	68	37	31	121	53	68	97	46	51
	all other	3	1	2	11	6	5	12	4	8
55-59	total	68	33	35	96	46	50	133	62	71
	white-nonh	67	32	35	92	46	46	127	61	66
	all other	1	1	0	4	0	4	6	1	5
60-64	total	64	41	23	68	36	32	128	57	71
	white-nonh	63	40	23	62	33	29	112	48	64
	all other	1	1	0	6	3	3	16	9	7
65-69	total	54	23	31	61	29	32	86	40	46
	white-nonh	52	22	30	59	27	32	81	39	42
	all other	2	1	1	2	2	0	5	1	4
70-74	total	30	14	16	52	32	20	57	29	28
	white-nonh	30	14	16	51	31	20	51	26	25
	all other	0	0	0	1	1	0	6	3	3
75-79	total	24	16	8	42	17	25	46	21	25
	white-nonh	24	16	8	39	15	24	43	18	25
	all other	0	0	0	3	2	1	3	3	0
80-84	total	7	2	5	18	7	11	32	18	14
	white-nonh	7	2	5	18	7	11	31	17	14
	all other	0	0	0	0	0	0	1	1	0
85+	total	11	7	4	14	7	7	41	14	27
	white-nonh	11	7	4	14	7	7	38	12	26
	all other	0	0	0	0	0	0	3	2	1
All Ages	total	1,371	700	671	1,457	734	723	1,520	756	764
	white-nonh	1,312	671	641	1,373	690	683	1,385	685	700
	all other	59	29	30	84	44	40	135	71	64

Fips : 25 015 070 PLAINFIELD County: Hampshire DPH/DOR Code :237 DOE Code: 237 Mass. County Code : 8

		1990 Census Count			2000 Projection			2010 Projection		
Age Group	Race	Total	Male	Female	Total	Male	Female	Total	Male	Female
0-04	total	39	19	20	29	14	15	33	16	17
	white-nonh	39	19	20	29	14	15	33	16	17
	all other	0	0	0	0	0	0	0	0	0
05-09	total	46	19	27	37	18	19	35	17	18
	white-nonh	46	19	27	37	18	19	35	17	18
	all other	0	0	0	0	0	0	0	0	0
10-14	total	41	17	24	39	19	20	29	14	15
	white-nonh	40	17	23	39	19	20	29	14	15
	all other	1	0	1	0	0	0	0	0	0
15-19	total	39	19	20	46	19	27	37	18	19
	white-nonh	37	18	19	46	19	27	37	18	19
	all other	2	1	1	0	0	0	0	0	0
20-24	total	24	12	12	56	17	39	54	19	35
	white-nonh	24	12	12	40	17	23	39	19	20
	all other	0	0	0	16	0	16	15	0	15
25-29	total	39	14	25	43	19	24	50	19	31
	white-nonh	39	14	25	37	18	19	46	19	27
	all other	0	0	0	6	1	5	4	0	4
30-34	total	56	33	23	24	12	12	56	17	39
	white-nonh	56	33	23	24	12	12	40	17	23
	all other	0	0	0	0	0	0	16	0	16
35-39	total	47	23	24	39	14	25	43	19	24
	white-nonh	47	23	24	39	14	25	37	18	19
	all other	0	0	0	0	0	0	6	1	5
40-44	total	49	23	26	55	32	23	24	12	12
	white-nonh	49	23	26	55	32	23	24	12	12
	all other	0	0	0	0	0	0	0	0	0
45-49	total	47	24	23	46	22	24	38	13	25
	white-nonh	47	24	23	46	22	24	38	13	25
	all other	0	0	0	0	0	0	0	0	0
50-54	total	36	16	20	47	22	25	53	31	22
	white-nonh	35	15	20	47	22	25	53	31	22
	all other	1	1	0	0	0	0	0	0	0
55-59	total	27	13	14	45	23	22	44	21	23
	white-nonh	26	12	14	45	23	22	44	21	23
	all other	1	1	0	0	0	0	0	0	0
60-64	total	21	12	9	34	15	19	44	20	24
	white-nonh	20	11	9	33	14	19	44	20	24
	all other	1	1	0	1	1	0	0	0	0
65-69	total	25	16	9	24	11	13	39	19	20
	white-nonh	24	15	9	23	10	13	39	19	20
	all other	1	1	0	1	1	0	0	0	0
70-74	total	18	6	12	19	11	8	29	13	16
	white-nonh	18	6	12	17	9	8	26	10	16
	all other	0	0	0	2	2	0	3	3	0
75-79	total	10	8	2	19	12	7	19	9	10
	white-nonh	10	8	2	17	10	7	17	7	10
	all other	0	0	0	2	2	0	2	2	0
80-84	total	3	3	0	22	3	19	24	7	17
	white-nonh	3	3	0	22	3	19	22	5	17
	all other	0	0	0	0	0	0	2	2	0
85+	total	4	3	1	11	4	7	41	9	32
	white-nonh	4	3	1	11	4	7	39	7	32
	all other	0	0	0	0	0	0	2	2	0
All Ages	total	571	280	291	635	287	348	692	293	399
	white-nonh	564	275	289	607	280	327	642	283	359
	all other	7	5	2	28	7	21	50	10	40

Fips : 25 015 075 SOUTHAMPTON County: Hampshire DPH/DOR Code :276 DOE Code: 275 Mass. County Code : 8

		1990 Census Count			2000 Projection			2010 Projection		
Age Group	Race	Total	Male	Female	Total	Male	Female	Total	Male	Female
0-04	total	291	148	143	267	145	122	295	184	111
	white-nonh	282	143	139	258	137	121	234	124	110
	all other	9	5	4	9	8	1	61	60	1
05-09	total	357	194	163	288	162	126	276	163	113
	white-nonh	353	192	161	285	160	125	257	145	112
	all other	4	2	2	3	2	1	19	18	1
10-14	total	330	186	144	304	159	145	281	156	125
	white-nonh	326	183	143	295	154	141	272	148	124
	all other	4	3	1	9	5	4	9	8	1
15-19	total	335	163	172	344	182	162	274	151	123
	white-nonh	324	160	164	337	179	158	271	149	122
	all other	11	3	8	7	3	4	3	2	1
20-24	total	278	137	141	265	152	113	240	128	112
	white-nonh	269	131	138	256	146	110	231	123	108
	all other	9	6	3	9	6	3	9	5	4
25-29	total	282	150	132	293	145	148	299	162	137
	white-nonh	273	145	128	283	143	140	292	159	133
	all other	9	5	4	10	2	8	7	3	4
30-34	total	365	183	182	320	159	161	307	173	134
	white-nonh	356	182	174	312	155	157	299	169	130
	all other	9	1	8	8	4	4	8	4	4
35-39	total	472	232	240	326	175	151	337	170	167
	white-nonh	470	232	238	317	170	147	327	168	159
	all other	2	0	2	9	5	4	10	2	8
40-44	total	474	235	239	393	201	192	352	178	174
	white-nonh	467	233	234	386	200	186	344	174	170
	all other	7	2	5	7	1	6	8	4	4
45-49	total	306	154	152	463	229	234	322	174	148
	white-nonh	295	150	145	458	229	229	310	169	141
	all other	11	4	7	5	0	5	12	5	7
50-54	total	231	119	112	468	222	246	395	193	202
	white-nonh	229	118	111	430	212	218	357	184	173
	all other	2	1	1	38	10	28	38	9	29
55-59	total	161	89	72	282	137	145	415	200	215
	white-nonh	161	89	72	253	127	126	392	194	198
	all other	0	0	0	29	10	19	23	6	17
60-64	total	165	72	93	209	102	107	419	190	229
	white-nonh	163	71	92	200	101	99	374	180	194
	all other	2	1	1	9	1	8	45	10	35
65-69	total	164	75	89	140	73	67	248	115	133
	white-nonh	162	73	89	140	73	67	219	105	114
	all other	2	2	0	0	0	0	29	10	19
70-74	total	119	61	58	137	55	82	173	77	96
	white-nonh	119	61	58	129	54	75	158	76	82
	all other	0	0	0	8	1	7	15	1	14
75-79	total	77	34	43	116	46	70	100	46	54
	white-nonh	77	34	43	112	42	70	97	43	54
	all other	0	0	0	4	4	0	3	3	0
80-84	total	47	22	25	74	35	39	90	33	57
	white-nonh	47	22	25	74	35	39	82	32	50
	all other	0	0	0	0	0	0	8	1	7
85+	total	24	6	18	53	17	36	85	28	57
	white-nonh	24	6	18	53	17	36	81	24	57
	all other	0	0	0	0	0	0	4	4	0
All Ages	total	4,478	2,260	2,218	4,742	2,396	2,346	4,908	2,521	2,387
	white-nonh	4,397	2,225	2,172	4,578	2,334	2,244	4,597	2,366	2,231
	all other	81	35	46	164	62	102	311	155	156

Fips : 25 015 080 **SOUTH HADLEY** County: **Hampshire** DPH/DOR Code :275 DOE Code: 278 Mass. County Code : 8

		1990 Census Count			2000 Projection			2010 Projection		
Age Group	Race	Total	Male	Female	Total	Male	Female	Total	Male	Female
0-04	total	901	477	424	867	436	431	775	384	391
	white-nonh	855	456	399	832	432	400	730	380	350
	all other	46	21	25	35	4	31	45	4	41
05-09	total	868	439	429	967	477	490	824	400	424
	white-nonh	830	422	408	936	473	463	785	396	389
	all other	38	17	21	31	4	27	39	4	35
10-14	total	814	434	380	955	507	448	922	468	454
	white-nonh	778	414	364	904	482	422	881	458	423
	all other	36	20	16	51	25	26	41	10	31
15-19	total	1,667	460	1,207	1,720	457	1,263	1,818	494	1,324
	white-nonh	1,477	439	1,038	1,522	436	1,086	1,627	486	1,141
	all other	190	21	169	198	21	177	191	8	183
20-24	total	1,904	484	1,420	1,688	402	1,286	1,823	473	1,350
	white-nonh	1,680	469	1,211	1,450	380	1,070	1,570	445	1,125
	all other	224	15	209	238	22	216	253	28	225
25-29	total	1,248	595	653	828	408	420	872	403	469
	white-nonh	1,205	577	628	776	388	388	821	384	437
	all other	43	18	25	52	20	32	51	19	32
30-34	total	1,271	618	653	1,083	513	570	910	433	477
	white-nonh	1,238	607	631	1,021	498	523	838	411	427
	all other	33	11	22	62	15	47	72	22	50
35-39	total	1,193	589	604	1,312	631	681	896	446	450
	white-nonh	1,138	561	577	1,257	606	651	833	420	413
	all other	55	28	27	55	25	30	63	26	37
40-44	total	1,072	508	564	1,287	607	680	1,104	506	598
	white-nonh	1,036	493	543	1,245	592	653	1,034	487	547
	all other	36	15	21	42	15	27	70	19	51
45-49	total	826	406	420	1,156	579	577	1,269	618	651
	white-nonh	798	388	410	1,103	548	555	1,216	591	625
	all other	28	18	10	53	31	22	53	27	26
50-54	total	734	356	378	1,038	492	546	1,243	586	657
	white-nonh	711	346	365	1,004	478	526	1,203	572	631
	all other	23	10	13	34	14	20	40	14	26
55-59	total	770	363	407	773	374	399	1,077	533	544
	white-nonh	753	355	398	747	359	388	1,031	507	524
	all other	17	8	9	26	15	11	46	26	20
60-64	total	834	396	438	670	319	351	941	438	503
	white-nonh	829	392	437	654	312	342	919	429	490
	all other	5	4	1	16	7	9	22	9	13
65-69	total	825	360	465	660	294	366	664	307	357
	white-nonh	820	358	462	646	288	358	643	294	349
	all other	5	2	3	14	6	8	21	13	8
70-74	total	754	326	428	683	310	373	552	252	300
	white-nonh	753	325	428	679	307	372	538	246	292
	all other	1	1	0	4	3	1	14	6	8
75-79	total	494	184	310	604	239	365	487	198	289
	white-nonh	488	180	308	590	228	362	467	184	283
	all other	6	4	2	14	11	3	20	14	6
80-84	total	273	84	189	486	183	303	440	177	263
	white-nonh	271	84	187	467	168	299	417	159	258
	all other	2	0	2	19	15	4	23	18	5
85+	total	237	48	189	413	108	305	593	186	407
	white-nonh	237	48	189	363	87	276	487	126	361
	all other	0	0	0	50	21	29	106	60	46
All Ages	total	16,685	7,127	9,558	17,190	7,336	9,854	17,210	7,302	9,908
	white-nonh	15,897	6,914	8,983	16,196	7,062	9,134	16,040	6,975	9,065
	all other	788	213	575	994	274	720	1,170	327	843

Fips : 25 015 085 WARE County: Hampshire DPH/DOR Code :309 DOE Code: 309 Mass. County Code : 8

		1990 Census Count			2000 Projection			2010 Projection		
Age Group	Race	Total	Male	Female	Total	Male	Female	Total	Male	Female
0-04	total	740	354	386	704	302	402	804	349	455
	white-nonh	703	341	362	612	262	350	584	250	334
	all other	37	13	24	92	40	52	220	99	121
05-09	total	739	364	375	749	329	420	775	342	433
	white-nonh	701	347	354	663	290	373	613	268	345
	all other	38	17	21	86	39	47	162	74	88
10-14	total	595	307	288	780	370	410	741	318	423
	white-nonh	565	290	275	737	352	385	647	274	373
	all other	30	17	13	43	18	25	94	44	50
15-19	total	654	345	309	764	374	390	767	338	429
	white-nonh	629	330	299	712	351	361	675	295	380
	all other	25	15	10	52	23	29	92	43	49
20-24	total	665	322	343	563	281	282	728	332	396
	white-nonh	646	310	336	523	260	263	683	315	368
	all other	19	12	7	40	21	19	45	17	28
25-29	total	829	415	414	708	371	337	818	400	418
	white-nonh	802	402	400	681	355	326	764	376	388
	all other	27	13	14	27	16	11	54	24	30
30-34	total	868	429	439	748	372	376	645	331	314
	white-nonh	850	420	430	730	360	370	607	310	297
	all other	18	9	9	18	12	6	38	21	17
35-39	total	725	364	361	866	438	428	747	394	353
	white-nonh	712	359	353	838	425	413	718	378	340
	all other	13	5	8	28	13	15	29	16	13
40-44	total	663	341	322	846	425	421	733	371	362
	white-nonh	651	335	316	829	417	412	716	360	356
	all other	12	6	6	17	8	9	17	11	6
45-49	total	542	273	269	704	350	354	839	420	419
	white-nonh	533	269	264	694	346	348	816	409	407
	all other	9	4	5	10	4	6	23	11	12
50-54	total	398	195	203	631	318	313	806	399	407
	white-nonh	391	193	198	620	313	307	789	391	398
	all other	7	2	5	11	5	6	17	8	9
55-59	total	388	193	195	521	259	262	672	330	342
	white-nonh	384	191	193	513	256	257	664	327	337
	all other	4	2	2	8	3	5	8	3	5
60-64	total	434	191	243	369	179	190	578	288	290
	white-nonh	430	190	240	363	177	186	569	284	285
	all other	4	1	3	6	2	4	9	4	5
65-69	total	495	218	277	341	167	174	455	221	234
	white-nonh	491	217	274	332	159	173	443	213	230
	all other	4	1	3	9	8	1	12	8	4
70-74	total	444	186	258	346	148	198	294	139	155
	white-nonh	441	184	257	339	143	196	285	133	152
	all other	3	2	1	7	5	2	9	6	3
75-79	total	326	130	196	379	161	218	267	128	139
	white-nonh	324	130	194	354	141	213	239	103	136
	all other	2	0	2	25	20	5	28	25	3
80-84	total	181	63	118	280	111	169	224	93	131
	white-nonh	179	62	117	265	99	166	203	77	126
	all other	2	1	1	15	12	3	21	16	5
85+	total	122	35	87	253	78	175	356	131	225
	white-nonh	121	35	86	235	67	168	293	82	211
	all other	1	0	1	18	11	7	63	49	14
All Ages	total	9,808	4,725	5,083	10,552	5,033	5,519	11,249	5,324	5,925
	white-nonh	9,553	4,605	4,948	10,040	4,773	5,267	10,308	4,845	5,463
	all other	255	120	135	512	260	252	941	479	462

Fips : 25 015 090 **WESTHAMPTON** County: **Hampshire** DPH/DOR Code :331 DOE Code:327 Mass. County Code : 8

		1990 Census Count			2000 Projection			2010 Projection		
Age Group	Race	Total	Male	Female	Total	Male	Female	Total	Male	Female
0-04	total	116	57	59	76	27	49	76	27	49
	white-nonh	113	57	56	75	27	48	75	27	48
	all other	3	0	3	1	0	1	1	0	1
05-09	total	95	52	43	73	26	47	65	24	41
	white-nonh	95	52	43	73	26	47	65	24	41
	all other	0	0	0	0	0	0	0	0	0
10-14	total	101	53	48	122	57	65	83	27	56
	white-nonh	101	53	48	113	57	56	75	27	48
	all other	0	0	0	9	0	9	8	0	8
15-19	total	113	60	53	95	52	43	73	26	47
	white-nonh	112	59	53	95	52	43	73	26	47
	all other	1	1	0	0	0	0	0	0	0
20-24	total	64	35	29	101	53	48	121	56	65
	white-nonh	61	33	28	101	53	48	112	56	56
	all other	3	2	1	0	0	0	9	0	9
25-29	total	92	45	47	112	59	53	94	51	43
	white-nonh	92	45	47	111	58	53	94	51	43
	all other	0	0	0	1	1	0	0	0	0
30-34	total	112	54	58	64	35	29	100	52	48
	white-nonh	112	54	58	61	33	28	100	52	48
	all other	0	0	0	3	2	1	0	0	0
35-39	total	132	64	68	91	44	47	111	58	53
	white-nonh	132	64	68	91	44	47	110	57	53
	all other	0	0	0	0	0	0	1	1	0
40-44	total	148	72	76	111	53	58	63	34	29
	white-nonh	148	72	76	111	53	58	60	32	28
	all other	0	0	0	0	0	0	3	2	1
45-49	total	92	48	44	129	62	67	89	43	46
	white-nonh	92	48	44	129	62	67	89	43	46
	all other	0	0	0	0	0	0	0	0	0
50-54	total	62	30	32	143	69	74	107	51	56
	white-nonh	61	29	32	143	69	74	107	51	56
	all other	1	1	0	0	0	0	0	0	0
55-59	total	50	31	19	87	45	42	123	58	65
	white-nonh	49	31	18	87	45	42	123	58	65
	all other	1	0	1	0	0	0	0	0	0
60-64	total	42	17	25	57	27	30	132	62	70
	white-nonh	42	17	25	56	26	30	132	62	70
	all other	0	0	0	1	1	0	0	0	0
65-69	total	42	25	17	46	26	20	80	38	42
	white-nonh	42	25	17	42	26	16	77	38	39
	all other	0	0	0	4	0	4	3	0	3
70-74	total	24	10	14	34	13	21	47	21	26
	white-nonh	24	10	14	34	13	21	46	20	26
	all other	0	0	0	0	0	0	1	1	0
75-79	total	26	10	16	30	17	13	35	18	17
	white-nonh	26	10	16	30	17	13	31	18	13
	all other	0	0	0	0	0	0	4	0	4
80-84	total	12	9	3	15	5	10	23	7	16
	white-nonh	12	9	3	15	5	10	23	7	16
	all other	0	0	0	0	0	0	0	0	0
85+	total	4	1	3	19	8	11	32	13	19
	white-nonh	4	1	3	19	8	11	32	13	19
	all other	0	0	0	0	0	0	0	0	0
All Ages	total	1,327	673	654	1,405	678	727	1,454	666	788
	white-nonh	1,318	669	649	1,386	674	712	1,424	662	762
	all other	9	4	5	19	4	15	30	4	26

Fips : 25 015 095 **WILLIAMSBURG** County: **Hampshire** DPH/DOR Code :340 DOE Code:340 Mass. County Code : 8

		1990 Census Count			2000 Projection			2010 Projection		
Age Group	Race	Total	Male	Female	Total	Male	Female	Total	Male	Female
0-04	total	178	83	95	118	58	60	131	65	66
	white-nonh	171	81	90	111	55	56	105	52	53
	all other	7	2	5	7	3	4	26	13	13
05-09	total	175	88	87	151	78	73	131	67	64
	white-nonh	171	86	85	146	76	70	111	58	53
	all other	4	2	2	5	2	3	20	9	11
10-14	total	145	73	72	178	83	95	118	58	60
	white-nonh	137	67	70	171	81	90	111	55	56
	all other	8	6	2	7	2	5	7	3	4
15-19	total	164	86	78	178	89	89	150	77	73
	white-nonh	156	81	75	171	86	85	145	75	70
	all other	8	5	3	7	3	4	5	2	3
20-24	total	124	75	49	149	74	75	177	82	95
	white-nonh	119	72	47	137	67	70	170	80	90
	all other	5	3	2	12	7	5	7	2	5
25-29	total	193	86	107	163	85	78	177	88	89
	white-nonh	188	85	103	155	80	75	170	85	85
	all other	5	1	4	8	5	3	7	3	4
30-34	total	237	111	126	121	73	48	148	73	75
	white-nonh	234	110	124	118	71	47	136	66	70
	all other	3	1	2	3	2	1	12	7	5
35-39	total	304	144	160	191	85	106	162	85	77
	white-nonh	299	141	158	186	84	102	153	79	74
	all other	5	3	2	5	1	4	9	6	3
40-44	total	240	122	118	237	111	126	123	74	49
	white-nonh	237	122	115	231	108	123	116	70	46
	all other	3	0	3	6	3	3	7	4	3
45-49	total	126	59	67	302	142	160	192	85	107
	white-nonh	125	59	66	293	137	156	182	81	101
	all other	1	0	1	9	5	4	10	4	6
50-54	total	125	64	61	239	118	121	237	107	130
	white-nonh	125	64	61	229	117	112	223	103	120
	all other	0	0	0	10	1	9	14	4	10
55-59	total	87	42	45	120	55	65	288	133	155
	white-nonh	85	40	45	119	55	64	278	128	150
	all other	2	2	0	1	0	1	10	5	5
60-64	total	96	38	58	115	58	57	222	107	115
	white-nonh	96	38	58	115	58	57	212	106	106
	all other	0	0	0	0	0	0	10	1	9
65-69	total	100	54	46	80	39	41	110	51	59
	white-nonh	100	54	46	75	34	41	105	47	58
	all other	0	0	0	5	5	0	5	4	1
70-74	total	90	40	50	79	29	50	93	44	49
	white-nonh	89	39	50	79	29	50	93	44	49
	all other	1	1	0	0	0	0	0	0	0
75-79	total	55	19	36	72	36	36	59	27	32
	white-nonh	55	19	36	72	36	36	54	22	32
	all other	0	0	0	0	0	0	5	5	0
80-84	total	36	12	24	56	21	35	51	17	34
	white-nonh	36	12	24	55	20	35	50	16	34
	all other	0	0	0	1	1	0	1	1	0
85+	total	34	8	26	44	11	33	60	20	40
	white-nonh	34	8	26	44	11	33	59	19	40
	all other	0	0	0	0	0	0	1	1	0
All Ages	total	2,509	1,204	1,305	2,593	1,245	1,348	2,629	1,260	1,369
	white-nonh	2,457	1,178	1,279	2,507	1,205	1,302	2,473	1,186	1,287
	all other	52	26	26	86	40	46	156	74	82

Fips : 25 015 100 **WORTHINGTON** County: **Hampshire** DPH/DOR Code :**349** DOE Code: **349** Mass. County Code : **8**

		1990 Census Count			*2000 Projection*			*2010 Projection*		
Age Group	Race	Total	Male	Female	Total	Male	Female	Total	Male	Female
0-04	total	85	39	46	57	17	40	66	19	47
	white-nonh	83	38	45	51	14	37	60	16	44
	all other	2	1	1	6	3	3	6	3	3
05-09	total	117	66	51	77	25	52	65	22	43
	white-nonh	108	60	48	71	21	50	58	18	40
	all other	9	6	3	6	4	2	7	4	3
10-14	total	95	55	40	85	39	46	57	17	40
	white-nonh	91	52	39	83	38	45	51	14	37
	all other	4	3	1	2	1	1	6	3	3
15-19	total	52	29	23	117	66	51	77	25	52
	white-nonh	49	28	21	108	60	48	71	21	50
	all other	3	1	2	9	6	3	6	4	2
20-24	total	45	25	20	111	58	53	101	42	59
	white-nonh	45	25	20	91	52	39	83	38	45
	all other	0	0	0	20	6	14	18	4	14
25-29	total	66	31	35	79	32	47	143	68	75
	white-nonh	65	31	34	49	28	21	107	59	48
	all other	1	0	1	30	4	26	36	9	27
30-34	total	106	52	54	45	25	20	110	57	53
	white-nonh	105	51	54	45	25	20	90	51	39
	all other	1	1	0	0	0	0	20	6	14
35-39	total	127	61	66	72	31	41	84	31	53
	white-nonh	123	60	63	65	31	34	48	27	21
	all other	4	1	3	7	0	7	36	4	32
40-44	total	141	71	70	105	51	54	44	24	20
	white-nonh	141	71	70	104	50	54	44	24	20
	all other	0	0	0	1	1	0	0	0	0
45-49	total	74	40	34	149	61	88	95	32	63
	white-nonh	74	40	34	120	58	62	63	30	33
	all other	0	0	0	29	3	26	32	2	30
50-54	total	51	22	29	136	68	68	101	49	52
	white-nonh	50	22	28	136	68	68	100	48	52
	all other	1	0	1	0	0	0	1	1	0
55-59	total	26	14	12	71	38	33	144	58	86
	white-nonh	25	14	11	71	38	33	115	55	60
	all other	1	0	1	0	0	0	29	3	26
60-64	total	49	28	21	60	20	40	138	61	77
	white-nonh	46	25	21	46	20	26	125	61	64
	all other	3	3	0	14	0	14	13	0	13
65-69	total	49	25	24	32	12	20	71	32	39
	white-nonh	47	23	24	22	12	10	62	32	30
	all other	2	2	0	10	0	10	9	0	9
70-74	total	32	15	17	42	24	18	54	18	36
	white-nonh	32	15	17	37	19	18	37	15	22
	all other	0	0	0	5	5	0	17	3	14
75-79	total	22	8	14	37	18	19	27	9	18
	white-nonh	22	8	14	34	15	19	16	8	8
	all other	0	0	0	3	3	0	11	1	10
80-84	total	16	5	11	20	8	12	27	15	12
	white-nonh	16	5	11	20	8	12	22	10	12
	all other	0	0	0	0	0	0	5	5	0
85+	total	3	1	2	15	4	11	31	14	17
	white-nonh	3	1	2	15	4	11	28	11	17
	all other	0	0	0	0	0	0	3	3	0
All Ages	total	1,156	587	569	1,310	597	713	1,435	593	842
	white-nonh	1,125	569	556	1,168	561	607	1,180	538	642
	all other	31	18	13	142	36	106	255	55	200

Fips : 25 017 005 **ACTON** County: **Middlesex** DPH/DOR Code :2 DOE Code: 2 Mass. County Code : 9

		1990 Census Count			*2000 Projection*			*2010 Projection*		
Age Group	Race	Total	Male	Female	Total	Male	Female	Total	Male	Female
0-04	total	1,261	662	599	987	450	537	988	450	538
	white-nonh	1,159	611	548	854	389	465	710	324	386
	all other	102	51	51	133	61	72	278	126	152
05-09	total	1,206	583	623	1,173	547	626	1,038	485	553
	white-nonh	1,093	531	562	1,015	475	540	822	387	435
	all other	113	52	61	158	72	86	216	98	118
10-14	total	1,254	643	611	1,356	708	648	1,083	498	585
	white-nonh	1,167	600	567	1,236	646	590	932	425	507
	all other	87	43	44	120	62	58	151	73	78
15-19	total	1,188	638	550	1,116	539	577	1,083	507	576
	white-nonh	1,111	599	512	998	482	516	923	430	493
	all other	77	39	38	118	57	61	160	77	83
20-24	total	1,115	556	559	995	515	480	1,077	566	511
	white-nonh	1,062	526	536	908	471	437	963	507	456
	all other	53	30	23	87	44	43	114	59	55
25-29	total	1,490	757	733	1,100	592	508	1,037	508	529
	white-nonh	1,371	705	666	983	536	447	880	435	445
	all other	119	52	67	117	56	61	157	73	84
30-34	total	1,511	740	771	1,172	576	596	1,057	537	520
	white-nonh	1,388	690	698	1,078	531	547	929	478	451
	all other	123	50	73	94	45	49	128	59	69
35-39	total	1,667	801	866	1,570	774	796	1,184	612	572
	white-nonh	1,546	744	802	1,424	710	714	1,040	544	496
	all other	121	57	64	146	64	82	144	68	76
40-44	total	1,915	905	1,010	1,551	771	780	1,221	612	609
	white-nonh	1,793	837	956	1,413	711	702	1,110	556	554
	all other	122	68	54	138	60	78	111	56	55
45-49	total	1,528	748	780	1,574	751	823	1,483	727	756
	white-nonh	1,476	715	761	1,464	698	766	1,351	667	684
	all other	52	33	19	110	53	57	132	60	72
50-54	total	1,012	503	509	1,697	782	915	1,371	667	704
	white-nonh	974	480	494	1,586	720	866	1,248	612	636
	all other	38	23	15	111	62	49	123	55	68
55-59	total	860	409	451	1,289	614	675	1,330	616	714
	white-nonh	837	399	438	1,243	587	656	1,234	573	661
	all other	23	10	13	46	27	19	96	43	53
60-64	total	671	339	332	830	398	432	1,399	621	778
	white-nonh	652	331	321	792	377	415	1,294	565	729
	all other	19	8	11	38	21	17	105	56	49
65-69	total	415	202	213	660	299	361	987	448	539
	white-nonh	403	196	207	644	292	352	954	430	524
	all other	12	6	6	16	7	9	33	18	15
70-74	total	269	117	152	494	226	268	614	266	348
	white-nonh	261	111	150	480	220	260	586	250	336
	all other	8	6	2	14	6	8	28	16	12
75-79	total	220	75	145	319	139	180	498	201	297
	white-nonh	217	75	142	305	130	175	479	191	288
	all other	3	0	3	14	9	5	19	10	9
80-84	total	142	39	103	219	101	118	355	157	198
	white-nonh	140	39	101	178	61	117	309	116	193
	all other	2	0	2	41	40	1	46	41	5
85+	total	147	31	116	223	51	172	330	118	212
	white-nonh	145	31	114	216	47	169	279	73	206
	all other	2	0	2	7	4	3	51	45	6
All Ages	total	17,871	8,748	9,123	18,325	8,833	9,492	18,135	8,596	9,539
	white-nonh	16,795	8,220	8,575	16,817	8,083	8,734	16,043	7,563	8,480
	all other	1,076	528	548	1,508	750	758	2,092	1,033	1,059

Fips : **25 017 010** **ARLINGTON** County: **Middlesex** DPH/DOR Code :**10** DOE Code: **10** Mass. County Code : **9**

		1990 Census Count			*2000 Projection*			*2010 Projection*		
Age Group	**Race**	**Total**	**Male**	**Female**	**Total**	**Male**	**Female**	**Total**	**Male**	**Female**
0-04	total	2,525	1,302	1,223	2,276	1,146	1,130	2,027	1,052	975
	white-nonh	2,254	1,162	1,092	1,904	929	975	1,349	655	694
	all other	271	140	131	372	217	155	678	397	281
05-09	total	1,951	994	957	2,228	1,154	1,074	1,774	935	839
	white-nonh	1,767	895	872	1,871	944	927	1,308	660	648
	all other	184	99	85	357	210	147	466	275	191
10-14	total	1,763	908	855	2,287	1,170	1,117	2,056	1,022	1,034
	white-nonh	1,647	851	796	2,045	1,060	985	1,731	850	881
	all other	116	57	59	242	110	132	325	172	153
15-19	total	2,082	1,033	1,049	1,858	932	926	2,120	1,084	1,036
	white-nonh	1,928	960	968	1,654	825	829	1,748	869	879
	all other	154	73	81	204	107	97	372	215	157
20-24	total	3,143	1,576	1,567	1,974	961	1,013	2,458	1,204	1,254
	white-nonh	2,932	1,482	1,450	1,752	864	888	2,113	1,054	1,059
	all other	211	94	117	222	97	125	345	150	195
25-29	total	4,850	2,315	2,535	2,646	1,268	1,378	2,424	1,168	1,256
	white-nonh	4,438	2,119	2,319	2,343	1,122	1,221	2,072	989	1,083
	all other	412	196	216	303	146	157	352	179	173
30-34	total	4,547	2,196	2,351	3,259	1,620	1,639	2,157	1,049	1,108
	white-nonh	4,183	2,013	2,170	2,937	1,472	1,465	1,824	898	926
	all other	364	183	181	322	148	174	333	151	182
35-39	total	3,789	1,822	1,967	4,275	2,021	2,254	2,364	1,123	1,241
	white-nonh	3,498	1,676	1,822	3,822	1,802	2,020	2,018	953	1,065
	all other	291	146	145	453	219	234	346	170	176
40-44	total	3,267	1,533	1,734	4,009	1,913	2,096	2,870	1,411	1,459
	white-nonh	3,096	1,449	1,647	3,707	1,765	1,942	2,603	1,292	1,311
	all other	171	84	87	302	148	154	267	119	148
45-49	total	2,336	1,118	1,218	3,478	1,681	1,797	3,913	1,862	2,051
	white-nonh	2,229	1,060	1,169	3,238	1,557	1,681	3,537	1,674	1,863
	all other	107	58	49	240	124	116	376	188	188
50-54	total	2,004	903	1,101	3,011	1,402	1,609	3,690	1,751	1,939
	white-nonh	1,906	855	1,051	2,846	1,321	1,525	3,405	1,611	1,794
	all other	98	48	50	165	81	84	285	140	145
55-59	total	2,081	972	1,109	2,145	985	1,160	3,176	1,478	1,698
	white-nonh	2,003	936	1,067	2,044	935	1,109	2,959	1,373	1,586
	all other	78	36	42	101	50	51	217	105	112
60-64	total	2,386	1,044	1,342	1,771	770	1,001	2,658	1,197	1,461
	white-nonh	2,323	1,017	1,306	1,678	728	950	2,508	1,128	1,380
	all other	63	27	36	93	42	51	150	69	81
65-69	total	2,241	910	1,331	1,719	770	949	1,771	781	990
	white-nonh	2,194	888	1,306	1,657	743	914	1,696	744	952
	all other	47	22	25	62	27	35	75	37	38
70-74	total	1,888	698	1,190	1,840	748	1,092	1,367	551	816
	white-nonh	1,841	683	1,158	1,786	729	1,057	1,291	522	769
	all other	47	15	32	54	19	35	76	29	47
75-79	total	1,689	576	1,113	1,646	591	1,055	1,255	498	757
	white-nonh	1,656	563	1,093	1,609	575	1,034	1,209	480	729
	all other	33	13	20	37	16	21	46	18	28
80-84	total	1,147	313	834	1,148	352	796	1,107	376	731
	white-nonh	1,119	305	814	1,111	342	769	1,066	364	702
	all other	28	8	20	37	10	27	41	12	29
85+	total	941	216	725	1,322	327	995	1,388	362	1,026
	white-nonh	935	215	720	1,281	306	975	1,330	332	998
	all other	6	1	5	41	21	20	58	30	28
All Ages	total	44,630	20,429	24,201	42,892	19,811	23,081	40,575	18,904	21,671
	white-nonh	41,949	19,129	22,820	39,285	18,019	21,266	35,767	16,448	19,319
	all other	2,681	1,300	1,381	3,607	1,792	1,815	4,808	2,456	2,352

Fips : **25 017 015** **ASHBY** County: **Middlesex** DPH/DOR Code : **12** DOE Code: **12** Mass. County Code : **9**

		1990 Census Count			*2000 Projection*			*2010 Projection*		
Age Group	Race	Total	Male	Female	Total	Male	Female	Total	Male	Female
0-04	total	232	112	120	200	105	95	229	124	105
	white-nonh	226	108	118	189	94	95	208	103	105
	all other	6	4	2	11	11	0	21	21	0
05-09	total	231	122	109	226	109	117	206	102	104
	white-nonh	228	121	107	221	104	117	195	91	104
	all other	3	1	2	5	5	0	11	11	0
10-14	total	238	121	117	232	112	120	200	105	95
	white-nonh	235	119	116	226	108	118	189	94	95
	all other	3	2	1	6	4	2	11	11	0
15-19	total	182	92	90	235	124	111	225	108	117
	white-nonh	178	91	87	228	121	107	220	103	117
	all other	4	1	3	7	3	4	5	5	0
20-24	total	121	64	57	240	122	118	230	111	119
	white-nonh	120	64	56	234	118	116	224	107	117
	all other	1	0	1	6	4	2	6	4	2
25-29	total	183	82	101	181	91	90	232	122	110
	white-nonh	181	81	100	177	90	87	225	119	106
	all other	2	1	1	4	1	3	7	3	4
30-34	total	284	134	150	120	63	57	238	121	117
	white-nonh	280	134	146	119	63	56	232	117	115
	all other	4	0	4	1	0	1	6	4	2
35-39	total	298	159	139	181	81	100	179	90	89
	white-nonh	294	158	136	179	80	99	175	89	86
	all other	4	1	3	2	1	1	4	1	3
40-44	total	249	126	123	280	131	149	118	62	56
	white-nonh	246	125	121	276	131	145	117	62	55
	all other	3	1	2	4	0	4	1	0	1
45-49	total	126	73	53	300	158	142	186	82	104
	white-nonh	125	73	52	288	154	134	176	78	98
	all other	1	0	1	12	4	8	10	4	6
50-54	total	113	51	62	241	121	120	271	126	145
	white-nonh	113	51	62	238	120	118	267	126	141
	all other	0	0	0	3	1	2	4	0	4
55-59	total	116	57	59	120	69	51	285	148	137
	white-nonh	115	56	59	119	69	50	273	144	129
	all other	1	1	0	1	0	1	12	4	8
60-64	total	98	50	48	104	46	58	223	110	113
	white-nonh	95	48	47	104	46	58	220	109	111
	all other	3	2	1	0	0	0	3	1	2
65-69	total	88	45	43	105	52	53	109	62	47
	white-nonh	85	42	43	100	47	53	104	58	46
	all other	3	3	0	5	5	0	5	4	1
70-74	total	68	30	38	89	48	41	95	45	50
	white-nonh	66	29	37	77	37	40	86	36	50
	all other	2	1	1	12	11	1	9	9	0
75-79	total	39	17	22	67	33	34	81	39	42
	white-nonh	39	17	22	62	28	34	73	31	42
	all other	0	0	0	5	5	0	8	8	0
80-84	total	28	10	18	44	17	27	61	31	30
	white-nonh	27	9	18	41	16	25	48	20	28
	all other	1	1	0	3	1	2	13	11	2
85+	total	20	5	15	35	14	21	62	29	33
	white-nonh	20	5	15	30	9	21	46	15	31
	all other	0	0	0	5	5	0	16	14	2
All Ages	total	2,714	1,350	1,364	3,000	1,496	1,504	3,230	1,617	1,613
	white-nonh	2,673	1,331	1,342	2,908	1,435	1,473	3,078	1,502	1,576
	all other	41	19	22	92	61	31	152	115	37

Fips : 25 017 020 **ASHLAND** County: **Middlesex** DPH/DOR Code : 14 DOE Code: 14 Mass. County Code : 9

		1990 Census Count			2000 Projection			2010 Projection		
Age Group	Race	Total	Male	Female	Total	Male	Female	Total	Male	Female
0-04	total	947	510	437	891	454	437	853	434	419
	white-nonh	883	471	412	826	421	405	722	368	354
	all other	64	39	25	65	33	32	131	66	65
05-09	total	773	374	399	994	483	511	854	413	441
	white-nonh	709	347	362	915	448	467	748	366	382
	all other	64	27	37	79	35	44	106	47	59
10-14	total	579	280	299	927	492	435	872	438	434
	white-nonh	541	262	279	858	450	408	801	401	400
	all other	38	18	20	69	42	27	71	37	34
15-19	total	636	325	311	778	381	397	994	487	507
	white-nonh	603	304	299	707	346	361	909	444	465
	all other	33	21	12	71	35	36	85	43	42
20-24	total	799	404	395	618	298	320	951	501	450
	white-nonh	743	375	368	544	258	286	846	437	409
	all other	56	29	27	74	40	34	105	64	41
25-29	total	1,243	626	617	820	410	410	962	466	496
	white-nonh	1,154	584	570	754	372	382	858	414	444
	all other	89	42	47	66	38	28	104	52	52
30-34	total	1,472	719	753	1,067	538	529	886	432	454
	white-nonh	1,364	665	699	976	494	482	778	378	400
	all other	108	54	54	91	44	47	108	54	54
35-39	total	1,255	634	621	1,374	692	682	958	480	478
	white-nonh	1,172	597	575	1,262	639	623	867	431	436
	all other	83	37	46	112	53	59	91	49	42
40-44	total	1,053	512	541	1,517	725	792	1,117	548	569
	white-nonh	1,006	491	515	1,401	671	730	1,018	504	514
	all other	47	21	26	116	54	62	99	44	55
45-49	total	690	334	356	1,286	641	645	1,402	698	704
	white-nonh	654	315	339	1,196	600	596	1,284	641	643
	all other	36	19	17	90	41	49	118	57	61
50-54	total	512	249	263	1,063	505	558	1,501	701	800
	white-nonh	484	236	248	1,013	483	530	1,391	652	739
	all other	28	13	15	50	22	28	110	49	61
55-59	total	487	240	247	667	318	349	1,223	602	621
	white-nonh	465	226	239	631	299	332	1,138	562	576
	all other	22	14	8	36	19	17	85	40	45
60-64	total	481	215	266	480	228	252	978	454	524
	white-nonh	464	211	253	452	216	236	932	435	497
	all other	17	4	13	28	12	16	46	19	27
65-69	total	430	188	242	424	198	226	581	265	316
	white-nonh	422	185	237	406	187	219	550	248	302
	all other	8	3	5	18	11	7	31	17	14
70-74	total	331	147	184	406	168	238	404	178	226
	white-nonh	325	145	180	392	165	227	381	168	213
	all other	6	2	4	14	3	11	23	10	13
75-79	total	167	67	100	317	126	191	310	132	178
	white-nonh	163	64	99	311	124	187	296	124	172
	all other	4	3	1	6	2	4	14	8	6
80-84	total	133	40	93	220	79	141	266	87	179
	white-nonh	130	40	90	217	78	139	258	86	172
	all other	3	0	3	3	1	2	8	1	7
85+	total	78	28	50	152	47	105	262	80	182
	white-nonh	73	26	47	147	44	103	254	76	178
	all other	5	2	3	5	3	2	8	4	4
All Ages	total	12,066	5,892	6,174	14,001	6,783	7,218	15,374	7,396	7,978
	white-nonh	11,355	5,544	5,811	13,008	6,295	6,713	14,031	6,735	7,296
	all other	711	348	363	993	488	505	1,343	661	682

Fips : 25 017 025 AYER County: Middlesex DPH/DOR Code : 19 DOE Code: 19 Mass. County Code : 9

		1990 Census Count			2000 Projection			2010 Projection		
Age Group	Race	Total	Male	Female	Total	Male	Female	Total	Male	Female
0-04	total	638	318	320	525	275	250	458	235	223
	white-nonh	497	252	245	365	204	161	277	155	122
	all other	141	66	75	160	71	89	181	80	101
05-09	total	456	230	226	532	278	254	439	227	212
	white-nonh	349	175	174	357	191	166	260	139	121
	all other	107	55	52	175	87	88	179	88	91
10-14	total	358	191	167	491	250	241	410	219	191
	white-nonh	264	142	122	375	195	180	277	158	119
	all other	94	49	45	116	55	61	133	61	72
15-19	total	445	232	213	472	244	228	548	290	258
	white-nonh	356	192	164	355	194	161	366	210	156
	all other	89	40	49	117	50	67	182	80	102
20-24	total	743	380	363	599	340	259	731	398	333
	white-nonh	601	310	291	434	256	178	544	308	236
	all other	142	70	72	165	84	81	187	90	97
25-29	total	889	468	421	540	299	241	568	310	258
	white-nonh	713	381	332	410	238	172	411	240	171
	all other	176	87	89	130	61	69	157	70	87
30-34	total	731	380	351	528	286	242	447	264	183
	white-nonh	584	315	269	414	228	186	312	192	120
	all other	147	65	82	114	58	56	135	72	63
35-39	total	507	253	254	707	364	343	425	232	193
	white-nonh	413	206	207	569	299	270	324	187	137
	all other	94	47	47	138	65	73	101	45	56
40-44	total	384	187	197	640	319	321	466	244	222
	white-nonh	335	165	170	519	268	251	369	196	173
	all other	49	22	27	121	51	70	97	48	49
45-49	total	294	141	153	453	225	228	634	324	310
	white-nonh	261	126	135	371	181	190	511	263	248
	all other	33	15	18	82	44	38	123	61	62
50-54	total	227	102	125	336	158	178	557	269	288
	white-nonh	188	88	100	293	139	154	452	226	226
	all other	39	14	25	43	19	24	105	43	62
55-59	total	245	105	140	258	118	140	392	186	206
	white-nonh	203	85	118	232	106	126	327	150	177
	all other	42	20	22	26	12	14	65	36	29
60-64	total	263	125	138	198	88	110	291	133	158
	white-nonh	226	104	122	165	74	91	255	116	139
	all other	37	21	16	33	14	19	36	17	19
65-69	total	216	79	137	212	85	127	223	96	127
	white-nonh	193	70	123	175	71	104	200	88	112
	all other	23	9	14	37	14	23	23	8	15
70-74	total	161	67	94	211	92	119	161	66	95
	white-nonh	153	62	91	183	76	107	135	54	81
	all other	8	5	3	28	16	12	26	12	14
75-79	total	132	41	91	168	53	115	161	57	104
	white-nonh	127	40	87	151	47	104	135	47	88
	all other	5	1	4	17	6	11	26	10	16
80-84	total	90	22	68	110	36	74	138	48	90
	white-nonh	88	20	68	105	33	72	123	40	83
	all other	2	2	0	5	3	2	15	8	7
85+	total	92	13	79	131	24	107	166	35	131
	white-nonh	90	12	78	125	23	102	146	28	118
	all other	2	1	1	6	1	5	20	7	13
All Ages	total	6,871	3,334	3,537	7,111	3,534	3,577	7,215	3,633	3,582
	white-nonh	5,641	2,745	2,896	5,598	2,823	2,775	5,424	2,797	2,627
	all other	1,230	589	641	1,513	711	802	1,791	836	955

Fips : 25 017 030 **BEDFORD** County: **Middlesex** DPH/DOR Code :23 DOE Code: 23 Mass. County Code 9

		1990 Census Count			2000 Projection			2010 Projection		
Age Group	Race	Total	Male	Female	Total	Male	Female	Total	Male	Female
0-04	total	757	388	369	782	373	409	717	328	389
	white-nonh	685	359	326	633	318	315	464	233	231
	all other	72	29	43	149	55	94	253	95	158
05-09	total	755	417	338	1,118	640	478	964	545	419
	white-nonh	687	375	312	924	541	383	710	416	294
	all other	68	42	26	194	99	95	254	129	125
10-14	total	647	335	312	735	380	355	757	363	394
	white-nonh	591	305	286	663	353	310	613	313	300
	all other	56	30	26	72	27	45	144	50	94
15-19	total	736	398	338	750	423	327	1,093	634	459
	white-nonh	663	358	305	657	367	290	879	525	354
	all other	73	40	33	93	56	37	214	109	105
20-24	total	948	501	447	619	332	287	696	371	325
	white-nonh	837	440	397	511	269	242	574	312	262
	all other	111	61	50	108	63	45	122	59	63
25-29	total	1,114	655	459	611	337	274	630	364	266
	white-nonh	1,009	589	420	525	287	238	525	299	226
	all other	105	66	39	86	50	36	105	65	40
30-34	total	1,183	640	543	938	460	478	625	305	320
	white-nonh	1,071	576	495	821	404	417	513	249	264
	all other	112	64	48	117	56	61	112	56	56
35-39	total	1,023	568	455	1,170	680	490	674	368	306
	white-nonh	940	523	417	1,059	614	445	581	317	264
	all other	83	45	38	111	66	45	93	51	42
40-44	total	995	519	476	1,174	631	543	936	457	479
	white-nonh	929	486	443	1,072	574	498	828	406	422
	all other	66	33	33	102	57	45	108	51	57
45-49	total	829	403	426	976	546	430	1,113	652	461
	white-nonh	775	376	399	889	500	389	1,000	586	414
	all other	54	27	27	87	46	41	113	66	47
50-54	total	803	397	406	934	482	452	1,098	586	512
	white-nonh	761	377	384	872	453	419	1,006	537	469
	all other	42	20	22	62	29	33	92	49	43
55-59	total	729	394	335	749	362	387	879	487	392
	white-nonh	691	375	316	698	337	361	798	445	353
	all other	38	19	19	51	25	26	81	42	39
60-64	total	710	403	307	684	349	335	796	424	372
	white-nonh	684	392	292	647	332	315	741	399	342
	all other	26	11	15	37	17	20	55	25	30
65-69	total	562	318	244	583	306	277	601	283	318
	white-nonh	544	310	234	553	293	260	560	265	295
	all other	18	8	10	30	13	17	41	18	23
70-74	total	418	246	172	553	290	263	540	252	288
	white-nonh	401	235	166	530	280	250	507	237	270
	all other	17	11	6	23	10	13	33	15	18
75-79	total	303	138	165	415	200	215	433	193	240
	white-nonh	295	134	161	401	194	207	411	184	227
	all other	8	4	4	14	6	8	22	9	13
80-84	total	234	83	151	289	130	159	375	153	222
	white-nonh	230	82	148	275	123	152	355	146	209
	all other	4	1	3	14	7	7	20	7	13
85+	total	250	54	196	376	79	297	481	119	362
	white-nonh	245	50	195	347	76	271	429	109	320
	all other	5	4	1	29	3	26	52	10	42
All Ages	total	12,996	6,857	6,139	13,456	7,000	6,456	13,408	6,884	6,524
	white-nonh	12,038	6,342	5,696	12,077	6,315	5,762	11,494	5,978	5,516
	all other	958	515	443	1,379	685	694	1,914	906	1,008

Fips : 25 017 035 **BELMONT** County: **Middlesex** DPH/DOR Code :**26** DOE Code: **26** Mass. County Code : **9**

		1990 Census Count			*2000 Projection*			*2010 Projection*		
Age Group	Race	Total	Male	Female	Total	Male	Female	Total	Male	Female
0-04	total	1,369	699	670	1,158	516	642	1,021	439	582
	white-nonh	1,236	625	611	1,057	482	575	840	383	457
	all other	133	74	59	101	34	67	181	56	125
05-09	total	1,256	610	646	1,256	527	729	1,028	423	605
	white-nonh	1,133	551	582	1,151	495	656	896	384	512
	all other	123	59	64	105	32	73	132	39	93
10-14	total	1,178	579	599	1,408	724	684	1,199	541	658
	white-nonh	1,094	538	556	1,266	644	622	1,089	501	588
	all other	84	41	43	142	80	62	110	40	70
15-19	total	1,270	643	627	1,269	616	653	1,266	538	728
	white-nonh	1,188	597	591	1,143	553	590	1,159	499	660
	all other	82	46	36	126	63	63	107	39	68
20-24	total	1,634	782	852	1,146	540	606	1,359	672	687
	white-nonh	1,552	744	808	1,050	492	558	1,208	587	621
	all other	82	38	44	96	48	48	151	85	66
25-29	total	2,373	1,083	1,290	1,474	679	795	1,474	653	821
	white-nonh	2,205	1,004	1,201	1,345	612	733	1,301	569	732
	all other	168	79	89	129	67	62	173	84	89
30-34	total	2,150	976	1,174	1,676	782	894	1,229	557	672
	white-nonh	1,982	896	1,086	1,544	724	820	1,085	490	595
	all other	168	80	88	132	58	74	144	67	77
35-39	total	1,953	923	1,030	2,173	994	1,179	1,363	631	732
	white-nonh	1,804	851	953	1,975	900	1,075	1,204	549	655
	all other	149	72	77	198	94	104	159	82	77
40-44	total	1,835	795	1,040	2,006	884	1,122	1,562	708	854
	white-nonh	1,742	747	995	1,841	801	1,040	1,432	647	785
	all other	93	48	45	165	83	82	130	61	69
45-49	total	1,548	723	825	1,881	886	995	2,090	951	1,139
	white-nonh	1,484	692	792	1,738	819	919	1,904	867	1,037
	all other	64	31	33	143	67	76	186	84	102
50-54	total	1,210	568	642	1,737	761	976	1,894	843	1,051
	white-nonh	1,146	536	610	1,651	717	934	1,745	769	976
	all other	64	32	32	86	44	42	149	74	75
55-59	total	1,224	579	645	1,403	650	753	1,698	793	905
	white-nonh	1,170	550	620	1,345	620	725	1,574	733	841
	all other	54	29	25	58	30	28	124	60	64
60-64	total	1,234	588	646	1,054	487	567	1,511	651	860
	white-nonh	1,210	573	637	1,004	461	543	1,445	616	829
	all other	24	15	9	50	26	24	66	35	31
65-69	total	1,188	495	693	1,012	459	553	1,162	516	646
	white-nonh	1,166	484	682	969	436	533	1,116	493	623
	all other	22	11	11	43	23	20	46	23	23
70-74	total	1,025	405	620	937	427	510	800	354	446
	white-nonh	1,008	397	611	919	416	503	764	336	428
	all other	17	8	9	18	11	7	36	18	18
75-79	total	943	337	606	850	316	534	715	291	424
	white-nonh	929	331	598	833	308	525	687	277	410
	all other	14	6	8	17	8	9	28	14	14
80-84	total	749	245	504	614	207	407	554	219	335
	white-nonh	741	243	498	604	202	402	543	212	331
	all other	8	2	6	10	5	5	11	7	4
85+	total	581	166	415	767	206	561	733	196	537
	white-nonh	577	164	413	741	195	546	697	180	517
	all other	4	2	2	26	11	15	36	16	20
All Ages	total	24,720	11,196	13,524	23,821	10,661	13,160	22,658	9,976	12,682
	white-nonh	23,367	10,523	12,844	22,176	9,877	12,299	20,689	9,092	11,597
	all other	1,353	673	680	1,645	784	861	1,969	884	1,085

Fips : 25 017 040 **BILLERICA** County: **Middlesex** DPH/DOR Code :31 DOE Code: 31 Mass. County Code : 9

		1990 Census Count			2000 Projection			2010 Projection		
Age Group	Race	Total	Male	Female	Total	Male	Female	Total	Male	Female
0-04	total	2,861	1,448	1,413	2,671	1,353	1,318	2,433	1,187	1,246
	white-nonh	2,741	1,391	1,350	2,536	1,303	1,233	2,036	1,046	990
	all other	120	57	63	135	50	85	397	141	256
05-09	total	2,626	1,334	1,292	2,763	1,387	1,376	2,501	1,230	1,271
	white-nonh	2,521	1,279	1,242	2,596	1,330	1,266	2,221	1,138	1,083
	all other	105	55	50	167	57	110	280	92	188
10-14	total	2,522	1,284	1,238	2,751	1,408	1,343	2,570	1,316	1,254
	white-nonh	2,427	1,231	1,196	2,620	1,342	1,278	2,424	1,257	1,167
	all other	95	53	42	131	66	65	146	59	87
15-19	total	2,959	1,589	1,370	2,470	1,284	1,186	2,599	1,336	1,263
	white-nonh	2,843	1,521	1,322	2,343	1,211	1,132	2,414	1,260	1,154
	all other	116	68	48	127	73	54	185	76	109
20-24	total	3,345	1,832	1,513	2,326	1,247	1,079	2,525	1,359	1,166
	white-nonh	3,181	1,708	1,473	2,135	1,105	1,030	2,303	1,204	1,099
	all other	164	124	40	191	142	49	222	155	67
25-29	total	3,658	1,918	1,740	2,869	1,549	1,320	2,405	1,263	1,142
	white-nonh	3,477	1,795	1,682	2,705	1,443	1,262	2,231	1,152	1,079
	all other	181	123	58	164	106	58	174	111	63
30-34	total	3,768	2,009	1,759	3,729	2,050	1,679	2,718	1,473	1,245
	white-nonh	3,587	1,902	1,685	3,522	1,900	1,622	2,486	1,305	1,181
	all other	181	107	74	207	150	57	232	168	64
35-39	total	3,065	1,594	1,471	3,627	1,948	1,679	2,863	1,589	1,274
	white-nonh	2,902	1,493	1,409	3,406	1,795	1,611	2,658	1,453	1,205
	all other	163	101	62	221	153	68	205	136	69
40-44	total	3,076	1,539	1,537	3,517	1,889	1,628	3,484	1,931	1,553
	white-nonh	2,970	1,485	1,485	3,330	1,779	1,551	3,272	1,779	1,493
	all other	106	54	52	187	110	77	212	152	60
45-49	total	2,588	1,262	1,326	2,794	1,424	1,370	3,304	1,740	1,564
	white-nonh	2,499	1,217	1,282	2,637	1,332	1,305	3,096	1,603	1,493
	all other	89	45	44	157	92	65	208	137	71
50-54	total	2,000	1,012	988	2,830	1,398	1,432	3,232	1,715	1,517
	white-nonh	1,939	979	960	2,733	1,347	1,386	3,064	1,614	1,450
	all other	61	33	28	97	51	46	168	101	67
55-59	total	1,396	705	691	2,288	1,098	1,190	2,464	1,236	1,228
	white-nonh	1,356	688	668	2,207	1,060	1,147	2,325	1,158	1,167
	all other	40	17	23	81	38	43	139	78	61
60-64	total	1,204	615	589	1,705	846	859	2,410	1,166	1,244
	white-nonh	1,180	602	578	1,654	819	835	2,327	1,124	1,203
	all other	24	13	11	51	27	24	83	42	41
65-69	total	899	416	483	1,109	531	578	1,820	826	994
	white-nonh	883	408	475	1,077	518	559	1,758	797	961
	all other	16	8	8	32	13	19	62	29	33
70-74	total	663	267	396	927	437	490	1,317	601	716
	white-nonh	647	261	386	907	427	480	1,277	581	696
	all other	16	6	10	20	10	10	40	20	20
75-79	total	467	185	282	645	268	377	791	340	451
	white-nonh	459	182	277	634	262	372	769	331	438
	all other	8	3	5	11	6	5	22	9	13
80-84	total	293	78	215	432	146	286	586	234	352
	white-nonh	290	77	213	422	142	280	574	228	346
	all other	3	1	2	10	4	6	12	6	6
85+	total	219	52	167	370	107	263	518	162	356
	white-nonh	217	51	166	352	93	259	488	139	349
	all other	2	1	1	18	14	4	30	23	7
All Ages	total	37,609	19,139	18,470	39,823	20,370	19,453	40,540	20,704	19,836
	white-nonh	36,119	18,270	17,849	37,816	19,208	18,608	37,723	19,169	18,554
	all other	1,490	869	621	2,007	1,162	845	2,817	1,535	1,282

Fips : 25 017 045 **BOXBOROUGH** County: **Middlesex** DPH/DOR Code :37 DOE Code: 37 Mass. County Code : 9

		1990 Census Count			*2000 Projection*			*2010 Projection*		
Age Group	Race	Total	Male	Female	Total	Male	Female	Total	Male	Female
0-04	total	211	115	96	165	77	88	156	73	83
	white-nonh	200	113	87	155	73	82	132	62	70
	all other	11	2	9	10	4	6	24	11	13
05-09	total	202	106	96	156	77	79	136	68	68
	white-nonh	185	93	92	145	71	74	116	57	59
	all other	17	13	4	11	6	5	20	11	9
10-14	total	240	132	108	208	114	94	165	78	87
	white-nonh	222	123	99	194	112	82	152	74	78
	all other	18	9	9	14	2	12	13	4	9
15-19	total	224	120	104	210	116	94	163	87	76
	white-nonh	206	114	92	192	103	89	153	82	71
	all other	18	6	12	18	13	5	10	5	5
20-24	total	258	129	129	288	152	136	244	123	121
	white-nonh	250	126	124	256	131	125	230	121	109
	all other	8	3	5	32	21	11	14	2	12
25-29	total	410	221	189	299	162	137	285	158	127
	white-nonh	388	207	181	280	156	124	266	145	121
	all other	22	14	8	19	6	13	19	13	6
30-34	total	342	171	171	208	103	105	230	121	109
	white-nonh	322	163	159	201	101	100	201	103	98
	all other	20	8	12	7	2	5	29	18	11
35-39	total	313	155	158	339	174	165	251	129	122
	white-nonh	300	148	152	318	162	156	231	123	108
	all other	13	7	6	21	12	9	20	6	14
40-44	total	361	175	186	328	162	166	207	102	105
	white-nonh	344	166	178	310	155	155	201	100	101
	all other	17	9	8	18	7	11	6	2	4
45-49	total	275	151	124	311	152	159	331	169	162
	white-nonh	265	144	121	299	146	153	313	158	155
	all other	10	7	3	12	6	6	18	11	7
50-54	total	170	85	85	330	152	178	302	143	159
	white-nonh	166	82	84	317	145	172	287	137	150
	all other	4	3	1	13	7	6	15	6	9
55-59	total	136	73	63	252	136	116	282	135	147
	white-nonh	133	71	62	245	131	114	274	131	143
	all other	3	2	1	7	5	2	8	4	4
60-64	total	72	33	39	143	63	80	266	109	157
	white-nonh	72	33	39	132	59	73	248	103	145
	all other	0	0	0	11	4	7	18	6	12
65-69	total	57	29	28	126	57	69	221	110	111
	white-nonh	53	28	25	105	56	49	195	105	90
	all other	4	1	3	21	1	20	26	5	21
70-74	total	31	15	16	51	23	28	104	44	60
	white-nonh	30	14	16	51	23	28	94	41	53
	all other	1	1	0	0	0	0	10	3	7
75-79	total	21	11	10	73	18	55	121	34	87
	white-nonh	21	11	10	35	17	18	69	33	36
	all other	0	0	0	38	1	37	52	1	51
80-84	total	11	3	8	20	9	11	31	12	19
	white-nonh	11	3	8	19	8	11	31	12	19
	all other	0	0	0	1	1	0	0	0	0
85+	total	9	1	8	17	5	12	63	10	53
	white-nonh	9	1	8	17	5	12	26	9	17
	all other	0	0	0	0	0	0	37	1	36
All Ages	total	3,343	1,725	1,618	3,524	1,752	1,772	3,558	1,705	1,853
	white-nonh	3,177	1,640	1,537	3,271	1,654	1,617	3,219	1,596	1,623
	all other	166	85	81	253	98	155	339	109	230

Fips : 25 017 050 **BURLINGTON** County: **Middlesex** DPH/DOR Code :**48** DOE Code: **48** Mass. County Code : **9**

		1990 Census Count			*2000 Projection*			*2010 Projection*		
Age Group	**Race**	**Total**	**Male**	**Female**	**Total**	**Male**	**Female**	**Total**	**Male**	**Female**
0-04	total	1,449	754	695	1,501	771	730	1,320	660	660
	white-nonh	1,290	677	613	1,260	665	595	913	484	429
	all other	159	77	82	241	106	135	407	176	231
05-09	total	1,385	704	681	1,581	821	760	1,402	722	680
	white-nonh	1,251	630	621	1,371	722	649	1,118	589	529
	all other	134	74	60	210	99	111	284	133	151
10-14	total	1,413	711	702	1,465	768	697	1,510	783	727
	white-nonh	1,309	663	646	1,311	693	618	1,281	681	600
	all other	104	48	56	154	75	79	229	102	127
15-19	total	1,586	796	790	1,346	699	647	1,534	812	722
	white-nonh	1,473	740	733	1,200	613	587	1,316	701	615
	all other	113	56	57	146	86	60	218	111	107
20-24	total	2,137	1,079	1,058	1,350	673	677	1,399	727	672
	white-nonh	2,005	1,014	991	1,194	602	592	1,194	629	565
	all other	132	65	67	156	71	85	205	98	107
25-29	total	2,352	1,235	1,117	1,373	684	689	1,183	612	571
	white-nonh	2,173	1,142	1,031	1,195	595	600	972	493	479
	all other	179	93	86	178	89	89	211	119	92
30-34	total	1,995	1,021	974	2,004	961	1,043	1,296	614	682
	white-nonh	1,824	930	894	1,814	863	951	1,081	510	571
	all other	171	91	80	190	98	92	215	104	111
35-39	total	1,752	854	898	2,341	1,195	1,146	1,397	671	726
	white-nonh	1,601	780	821	2,137	1,086	1,051	1,194	566	628
	all other	151	74	77	204	109	95	203	105	98
40-44	total	1,736	804	932	1,889	942	947	1,897	883	1,014
	white-nonh	1,585	731	854	1,716	848	868	1,709	785	924
	all other	151	73	78	173	94	79	188	98	90
45-49	total	1,522	713	809	1,652	796	856	2,205	1,114	1,091
	white-nonh	1,415	657	758	1,508	730	778	2,013	1,016	997
	all other	107	56	51	144	66	78	192	98	94
50-54	total	1,467	702	765	1,621	743	878	1,759	867	892
	white-nonh	1,393	662	731	1,472	673	799	1,591	779	812
	all other	74	40	34	149	70	79	168	88	80
55-59	total	1,493	744	749	1,392	648	744	1,511	723	788
	white-nonh	1,455	722	733	1,289	593	696	1,374	659	715
	all other	38	22	16	103	55	48	137	64	73
60-64	total	1,199	621	578	1,250	581	669	1,383	619	764
	white-nonh	1,166	605	561	1,185	547	638	1,255	559	696
	all other	33	16	17	65	34	31	128	60	68
65-69	total	773	342	431	1,218	572	646	1,139	498	641
	white-nonh	736	328	408	1,182	553	629	1,048	453	595
	all other	37	14	23	36	19	17	91	45	46
70-74	total	468	233	235	913	439	474	953	406	547
	white-nonh	456	227	229	889	429	460	909	386	523
	all other	12	6	6	24	10	14	44	20	24
75-79	total	294	106	188	561	218	343	869	362	507
	white-nonh	286	103	183	533	208	325	842	348	494
	all other	8	3	5	28	10	18	27	14	13
80-84	total	167	56	111	302	128	174	571	234	337
	white-nonh	164	55	109	290	120	170	552	224	328
	all other	3	1	2	12	8	4	19	10	9
85+	total	114	24	90	253	82	171	449	153	296
	white-nonh	112	24	88	225	59	166	396	115	281
	all other	2	0	2	28	23	5	53	38	15
All Ages	total	23,302	11,499	11,803	24,012	11,721	12,291	23,777	11,460	12,317
	white-nonh	21,694	10,690	11,004	21,771	10,599	11,172	20,758	9,977	10,781
	all other	1,608	809	799	2,241	1,122	1,119	3,019	1,483	1,536

Fips : 25 017 055 CAMBRIDGE County: Middlesex DPH/DOR Code :49 DOE Code: 49 Mass. County Code : 9

		1990 Census Count			2000 Projection			2010 Projection		
Age Group	Race	Total	Male	Female	Total	Male	Female	Total	Male	Female
0-04	total	4,922	2,438	2,484	4,952	2,414	2,538	5,013	2,436	2,577
	white-nonh	2,815	1,411	1,404	2,153	1,077	1,076	1,783	891	892
	all other	2,107	1,027	1,080	2,799	1,337	1,462	3,230	1,545	1,685
05-09	total	3,518	1,829	1,689	4,283	2,192	2,091	4,355	2,237	2,118
	white-nonh	1,881	958	923	1,722	852	870	1,348	667	681
	all other	1,637	871	766	2,561	1,340	1,221	3,007	1,570	1,437
10-14	total	3,122	1,593	1,529	4,378	2,153	2,225	4,494	2,177	2,317
	white-nonh	1,645	832	813	2,341	1,154	1,187	1,793	882	911
	all other	1,477	761	716	2,037	999	1,038	2,701	1,295	1,406
15-19	total	7,706	4,084	3,622	7,444	3,952	3,492	8,211	4,316	3,895
	white-nonh	4,546	2,413	2,133	4,078	2,166	1,912	3,925	2,064	1,861
	all other	3,160	1,671	1,489	3,366	1,786	1,580	4,286	2,252	2,034
20-24	total	13,731	7,317	6,414	12,491	6,703	5,788	13,739	7,258	6,481
	white-nonh	9,445	5,081	4,364	8,015	4,344	3,671	8,708	4,664	4,044
	all other	4,286	2,236	2,050	4,476	2,359	2,117	5,031	2,594	2,437
25-29	total	12,965	6,693	6,272	9,414	4,691	4,723	9,234	4,623	4,611
	white-nonh	9,466	4,843	4,623	5,642	2,737	2,905	5,260	2,558	2,702
	all other	3,499	1,850	1,649	3,772	1,954	1,818	3,974	2,065	1,909
30-34	total	10,857	5,370	5,487	9,577	4,578	4,999	8,864	4,287	4,577
	white-nonh	7,942	3,880	4,062	5,779	2,716	3,063	4,903	2,323	2,580
	all other	2,915	1,490	1,425	3,798	1,862	1,936	3,961	1,964	1,997
35-39	total	8,503	4,187	4,316	9,626	4,887	4,739	7,236	3,529	3,707
	white-nonh	6,437	3,171	3,266	6,692	3,390	3,302	4,032	1,936	2,096
	all other	2,066	1,016	1,050	2,934	1,497	1,437	3,204	1,593	1,611
40-44	total	6,756	3,101	3,655	8,901	4,295	4,606	7,953	3,701	4,252
	white-nonh	5,251	2,386	2,865	6,323	3,026	3,297	4,590	2,116	2,474
	all other	1,505	715	790	2,578	1,269	1,309	3,363	1,585	1,778
45-49	total	4,607	2,204	2,403	7,683	3,749	3,934	8,736	4,393	4,343
	white-nonh	3,625	1,726	1,899	5,777	2,824	2,953	6,030	3,032	2,998
	all other	982	478	504	1,906	925	981	2,706	1,361	1,345
50-54	total	3,232	1,534	1,698	6,420	2,840	3,580	8,425	3,927	4,498
	white-nonh	2,558	1,218	1,340	5,014	2,199	2,815	6,027	2,791	3,236
	all other	674	316	358	1,406	641	765	2,398	1,136	1,262
55-59	total	2,860	1,340	1,520	4,363	2,060	2,303	7,229	3,480	3,749
	white-nonh	2,241	1,077	1,164	3,394	1,607	1,787	5,395	2,620	2,775
	all other	619	263	356	969	453	516	1,834	860	974
60-64	total	3,048	1,350	1,698	2,985	1,408	1,577	5,872	2,557	3,315
	white-nonh	2,467	1,124	1,343	2,344	1,112	1,232	4,561	1,974	2,587
	all other	581	226	355	641	296	345	1,311	583	728
65-69	total	2,916	1,267	1,649	2,483	1,137	1,346	3,781	1,740	2,041
	white-nonh	2,383	1,050	1,333	1,928	910	1,018	2,923	1,354	1,569
	all other	533	217	316	555	227	328	858	386	472
70-74	total	2,412	924	1,488	2,429	1,010	1,419	2,376	1,054	1,322
	white-nonh	2,016	774	1,242	1,942	832	1,110	1,845	824	1,021
	all other	396	150	246	487	178	309	531	230	301
75-79	total	1,917	615	1,302	2,050	810	1,240	1,736	727	1,009
	white-nonh	1,672	536	1,136	1,657	661	996	1,330	572	758
	all other	245	79	166	393	149	244	406	155	251
80-84	total	1,447	423	1,024	1,469	485	984	1,467	525	942
	white-nonh	1,273	365	908	1,203	395	808	1,141	420	721
	all other	174	58	116	266	90	176	326	105	221
85+	total	1,283	301	982	1,614	379	1,235	1,768	486	1,282
	white-nonh	1,151	265	886	1,365	313	1,052	1,366	371	995
	all other	132	36	96	249	66	183	402	115	287
All Ages	total	95,802	46,570	49,232	102,562	49,743	52,819	110,489	53,453	57,036
	white-nonh	68,814	33,110	35,704	67,369	32,315	35,054	66,960	32,059	34,901
	all other	26,988	13,460	13,528	35,193	17,428	17,765	43,529	21,394	22,135

Fips : 25 017 060 CARLISLE County: Middlesex DPH/DOR Code :51 DOE Code: 51 Mass. County Code : 9

		1990 Census Count			2000 Projection			2010 Projection		
Age Group	Race	Total	Male	Female	Total	Male	Female	Total	Male	Female
0-04	total	355	189	166	267	139	128	330	169	161
	white-nonh	327	174	153	252	132	120	299	156	143
	all other	28	15	13	15	7	8	31	13	18
05-09	total	351	193	158	330	166	164	339	170	169
	white-nonh	322	177	145	307	156	151	308	157	151
	all other	29	16	13	23	10	13	31	13	18
10-14	total	296	149	147	400	212	188	312	162	150
	white-nonh	271	142	129	369	196	173	294	154	140
	all other	25	7	18	31	16	15	18	8	10
15-19	total	269	145	124	365	207	158	343	181	162
	white-nonh	252	136	116	334	191	143	319	171	148
	all other	17	9	8	31	16	15	24	10	14
20-24	total	195	100	95	215	109	106	290	154	136
	white-nonh	192	98	94	196	104	92	266	142	124
	all other	3	2	1	19	5	14	24	12	12
25-29	total	144	65	79	170	81	89	227	114	113
	white-nonh	144	65	79	154	73	81	196	99	97
	all other	0	0	0	16	8	8	31	15	16
30-34	total	267	112	155	243	110	133	260	119	141
	white-nonh	250	110	140	238	106	132	241	112	129
	all other	17	2	15	5	4	1	19	7	12
35-39	total	437	197	240	273	122	151	298	137	161
	white-nonh	408	185	223	269	120	149	278	127	151
	all other	29	12	17	4	2	2	20	10	10
40-44	total	554	276	278	390	177	213	366	175	191
	white-nonh	522	258	264	372	175	197	360	171	189
	all other	32	18	14	18	2	16	6	4	2
45-49	total	416	213	203	466	219	247	305	145	160
	white-nonh	399	205	194	436	207	229	300	143	157
	all other	17	8	9	30	12	18	5	2	3
50-54	total	347	168	179	536	264	272	383	174	209
	white-nonh	341	164	177	508	248	260	366	171	195
	all other	6	4	2	28	16	12	17	3	14
55-59	total	263	138	125	372	187	185	414	193	221
	white-nonh	255	133	122	356	180	176	386	182	204
	all other	8	5	3	16	7	9	28	11	17
60-64	total	157	86	71	293	140	153	457	223	234
	white-nonh	152	84	68	288	137	151	432	209	223
	all other	5	2	3	5	3	2	25	14	11
65-69	total	113	57	56	215	106	109	300	143	157
	white-nonh	105	53	52	207	101	106	285	136	149
	all other	8	4	4	8	5	3	15	7	8
70-74	total	53	26	27	128	66	62	223	103	120
	white-nonh	49	24	25	109	58	51	204	94	110
	all other	4	2	2	19	8	11	19	9	10
75-79	total	50	18	32	122	61	61	191	90	101
	white-nonh	49	18	31	73	32	41	142	60	82
	all other	1	0	1	49	29	20	49	30	19
80-84	total	37	12	25	72	21	51	124	45	79
	white-nonh	36	12	24	37	15	22	72	32	40
	all other	1	0	1	35	6	29	52	13	39
85+	total	29	12	17	87	12	75	198	53	145
	white-nonh	28	12	16	40	12	28	52	17	35
	all other	1	0	1	47	0	47	146	36	110
All Ages	total	4,333	2,156	2,177	4,944	2,399	2,545	5,360	2,550	2,810
	white-nonh	4,102	2,050	2,052	4,545	2,243	2,302	4,800	2,333	2,467
	all other	231	106	125	399	156	243	560	217	343

Fips : 25 017 065 CHELMSFORD County: Middlesex DPH/DOR Code :56 DOE Code: 56 Mass. County Code : 9

		1990 Census Count			2000 Projection			2010 Projection		
Age Group	Race	Total	Male	Female	Total	Male	Female	Total	Male	Female
0-04	total	2,185	1,134	1,051	1,975	948	1,027	1,876	895	981
	white-nonh	2,015	1,049	966	1,791	865	926	1,446	697	749
	all other	170	85	85	184	83	101	430	198	232
05-09	total	2,055	1,067	988	2,223	1,098	1,125	2,016	997	1,019
	white-nonh	1,915	999	916	2,028	1,008	1,020	1,715	856	859
	all other	140	68	72	195	90	105	301	141	160
10-14	total	2,107	1,101	1,006	2,339	1,208	1,131	2,130	1,023	1,107
	white-nonh	1,967	1,019	948	2,139	1,102	1,037	1,915	918	997
	all other	140	82	58	200	106	94	215	105	110
15-19	total	2,140	1,095	1,045	1,993	1,040	953	2,148	1,069	1,079
	white-nonh	2,026	1,037	989	1,827	963	864	1,929	971	958
	all other	114	58	56	166	77	89	219	98	121
20-24	total	2,311	1,209	1,102	1,730	918	812	1,924	1,009	915
	white-nonh	2,242	1,181	1,061	1,591	841	750	1,732	911	821
	all other	69	28	41	139	77	62	192	98	94
25-29	total	2,686	1,399	1,287	1,810	920	890	1,692	874	818
	white-nonh	2,567	1,338	1,229	1,671	851	820	1,502	786	716
	all other	119	61	58	139	69	70	190	88	102
30-34	total	2,832	1,379	1,453	2,652	1,339	1,313	2,075	1,051	1,024
	white-nonh	2,664	1,303	1,361	2,513	1,281	1,232	1,867	945	922
	all other	168	76	92	139	58	81	208	106	102
35-39	total	2,711	1,310	1,401	3,106	1,596	1,510	2,240	1,124	1,116
	white-nonh	2,525	1,214	1,311	2,918	1,498	1,420	2,032	1,018	1,014
	all other	186	96	90	188	98	90	208	106	102
40-44	total	2,676	1,278	1,398	2,896	1,415	1,481	2,718	1,375	1,343
	white-nonh	2,542	1,217	1,325	2,713	1,330	1,383	2,563	1,308	1,255
	all other	134	61	73	183	85	98	155	67	88
45-49	total	2,340	1,085	1,255	2,606	1,257	1,349	2,983	1,530	1,453
	white-nonh	2,260	1,039	1,221	2,426	1,162	1,264	2,802	1,433	1,369
	all other	80	46	34	180	95	85	181	97	84
50-54	total	2,075	1,010	1,065	2,465	1,176	1,289	2,666	1,298	1,368
	white-nonh	2,018	983	1,035	2,336	1,116	1,220	2,491	1,216	1,275
	all other	57	27	30	129	60	69	175	82	93
55-59	total	1,788	930	858	2,149	986	1,163	2,391	1,142	1,249
	white-nonh	1,750	909	841	2,072	942	1,130	2,224	1,055	1,169
	all other	38	21	17	77	44	33	167	87	80
60-64	total	1,361	656	705	1,778	839	939	2,118	982	1,136
	white-nonh	1,333	647	686	1,724	816	908	1,999	930	1,069
	all other	28	9	19	54	23	31	119	52	67
65-69	total	1,118	521	597	1,459	726	733	1,765	773	992
	white-nonh	1,100	510	590	1,422	705	717	1,694	731	963
	all other	18	11	7	37	21	16	71	42	29
70-74	total	788	321	467	1,040	460	580	1,358	588	770
	white-nonh	773	312	461	1,020	453	567	1,318	570	748
	all other	15	9	6	20	7	13	40	18	22
75-79	total	540	195	345	808	337	471	1,046	469	577
	white-nonh	530	191	339	794	329	465	1,018	454	564
	all other	10	4	6	14	8	6	28	15	13
80-84	total	368	104	264	510	180	330	659	251	408
	white-nonh	368	104	264	499	172	327	644	244	400
	all other	0	0	0	11	8	3	15	7	8
85+	total	302	63	239	562	183	379	791	284	507
	white-nonh	300	63	237	460	110	350	644	180	464
	all other	2	0	2	102	73	29	147	104	43
All Ages	total	32,383	15,857	16,526	34,101	16,626	17,475	34,596	16,734	17,862
	white-nonh	30,895	15,115	15,780	31,944	15,544	16,400	31,535	15,223	16,312
	all other	1,488	742	746	2,157	1,082	1,075	3,061	1,511	1,550

Fips : 25 017 070 CONCORD County: Middlesex DPH/DOR Code :67 DOE Code: 67 Mass. County Code : 9

		1990 Census Count			2000 Projection			2010 Projection		
Age Group	Race	Total	Male	Female	Total	Male	Female	Total	Male	Female
0-04	total	966	473	493	850	411	439	804	370	434
	white-nonh	915	448	467	809	400	409	704	348	356
	all other	51	25	26	41	11	30	100	22	78
05-09	total	958	501	457	986	492	494	856	420	436
	white-nonh	902	472	430	945	476	469	790	399	391
	all other	56	29	27	41	16	25	66	21	45
10-14	total	961	464	497	1,074	517	557	958	455	503
	white-nonh	904	438	466	1,012	485	527	906	437	469
	all other	57	26	31	62	32	30	52	18	34
15-19	total	1,001	534	467	1,007	532	475	1,028	522	506
	white-nonh	906	469	437	904	466	438	939	469	470
	all other	95	65	30	103	66	37	89	53	36
20-24	total	1,084	684	400	888	520	368	974	564	410
	white-nonh	880	504	376	688	355	333	770	393	377
	all other	204	180	24	200	165	35	204	171	33
25-29	total	1,249	797	452	801	468	333	804	469	335
	white-nonh	1,039	605	434	653	346	307	647	346	301
	all other	210	192	18	148	122	26	157	123	34
30-34	total	1,333	773	560	1,145	695	450	954	536	418
	white-nonh	1,167	640	527	926	511	415	739	366	373
	all other	166	133	33	219	184	35	215	170	45
35-39	total	1,479	790	689	1,474	919	555	1,031	595	436
	white-nonh	1,329	671	658	1,218	690	528	836	435	401
	all other	150	119	31	256	229	27	195	160	35
40-44	total	1,475	725	750	1,468	836	632	1,280	759	521
	white-nonh	1,364	640	724	1,274	678	596	1,037	552	485
	all other	111	85	26	194	158	36	243	207	36
45-49	total	1,353	664	689	1,538	825	713	1,528	947	581
	white-nonh	1,294	627	667	1,385	704	681	1,276	723	553
	all other	59	37	22	153	121	32	252	224	28
50-54	total	1,059	536	523	1,401	700	701	1,392	800	592
	white-nonh	1,022	513	509	1,299	624	675	1,217	660	557
	all other	37	23	14	102	76	26	175	140	35
55-59	total	991	506	485	1,212	602	610	1,374	743	631
	white-nonh	965	489	476	1,160	567	593	1,240	636	604
	all other	26	17	9	52	35	17	134	107	27
60-64	total	901	463	438	900	452	448	1,188	588	600
	white-nonh	874	448	426	868	433	435	1,104	527	577
	all other	27	15	12	32	19	13	84	61	23
65-69	total	724	347	377	811	398	413	992	473	519
	white-nonh	716	343	373	788	383	405	947	443	504
	all other	8	4	4	23	15	8	45	30	15
70-74	total	514	234	280	702	338	364	701	329	372
	white-nonh	507	228	279	685	329	356	680	317	363
	all other	7	6	1	17	9	8	21	12	9
75-79	total	398	147	251	547	232	315	611	267	344
	white-nonh	396	147	249	540	228	312	591	254	337
	all other	2	0	2	7	4	3	20	13	7
80-84	total	299	95	204	393	171	222	505	225	280
	white-nonh	295	95	200	352	131	221	456	183	273
	all other	4	0	4	41	40	1	49	42	7
85+	total	331	79	252	458	110	348	617	194	423
	white-nonh	323	76	247	392	96	296	485	134	351
	all other	8	3	5	66	14	52	132	60	72
All Ages	total	17,076	8,812	8,264	17,655	9,218	8,437	17,597	9,256	8,341
	white-nonh	15,798	7,853	7,945	15,898	7,902	7,996	15,364	7,622	7,742
	all other	1,278	959	319	1,757	1,316	441	2,233	1,634	599

Fips : 25 017 075 DRACUT County: Middlesex DPH/DOR Code :79 DOE Code: 79 Mass. County Code : 9

		1990 Census Count			2000 Projection			2010 Projection		
Age Group	Race	Total	Male	Female	Total	Male	Female	Total	Male	Female
0-04	total	1,957	1,025	932	2,151	1,167	984	2,101	1,130	971
	white-nonh	1,887	995	892	2,067	1,129	938	1,853	1,013	840
	all other	70	30	40	84	38	46	248	117	131
05-09	total	1,776	927	849	2,335	1,249	1,086	2,193	1,174	1,019
	white-nonh	1,707	890	817	2,239	1,198	1,041	2,037	1,090	947
	all other	69	37	32	96	51	45	156	84	72
10-14	total	1,655	849	806	2,073	1,095	978	2,266	1,237	1,029
	white-nonh	1,606	822	784	2,003	1,062	941	2,182	1,196	986
	all other	49	27	22	70	33	37	84	41	43
15-19	total	1,736	902	834	1,847	947	900	2,396	1,262	1,134
	white-nonh	1,693	879	814	1,770	907	863	2,294	1,209	1,085
	all other	43	23	20	77	40	37	102	53	49
20-24	total	1,983	998	985	1,698	862	836	2,094	1,091	1,003
	white-nonh	1,919	961	958	1,609	810	799	1,996	1,045	951
	all other	64	37	27	89	52	37	98	46	52
25-29	total	2,686	1,335	1,351	1,981	1,010	971	2,092	1,055	1,037
	white-nonh	2,596	1,291	1,305	1,911	974	937	1,988	1,002	986
	all other	90	44	46	70	36	34	104	53	51
30-34	total	2,540	1,264	1,276	2,327	1,167	1,160	2,043	1,031	1,012
	white-nonh	2,451	1,221	1,230	2,238	1,116	1,122	1,930	966	964
	all other	89	43	46	89	51	38	113	65	48
35-39	total	2,181	1,066	1,115	2,865	1,417	1,448	2,170	1,097	1,073
	white-nonh	2,110	1,019	1,091	2,765	1,360	1,405	2,087	1,048	1,039
	all other	71	47	24	100	57	43	83	49	34
40-44	total	1,899	952	947	2,563	1,274	1,289	2,354	1,179	1,175
	white-nonh	1,855	933	922	2,470	1,232	1,238	2,260	1,129	1,131
	all other	44	19	25	93	42	51	94	50	44
45-49	total	1,368	698	670	2,179	1,064	1,115	2,842	1,403	1,439
	white-nonh	1,335	675	660	2,106	1,012	1,094	2,744	1,342	1,402
	all other	33	23	10	73	52	21	98	61	37
50-54	total	1,102	547	555	1,865	919	946	2,500	1,220	1,280
	white-nonh	1,069	531	538	1,819	900	919	2,407	1,180	1,227
	all other	33	16	17	46	19	27	93	40	53
55-59	total	1,045	487	558	1,289	655	634	2,045	992	1,053
	white-nonh	1,031	480	551	1,259	635	624	1,980	948	1,032
	all other	14	7	7	30	20	10	65	44	21
60-64	total	1,094	525	569	998	491	507	1,682	820	862
	white-nonh	1,084	523	561	970	479	491	1,643	806	837
	all other	10	2	8	28	12	16	39	14	25
65-69	total	1,010	463	547	898	405	493	1,102	544	558
	white-nonh	997	457	540	885	399	486	1,076	528	548
	all other	13	6	7	13	6	7	26	16	10
70-74	total	722	317	405	889	404	485	812	380	432
	white-nonh	714	314	400	881	402	479	789	369	420
	all other	8	3	5	8	2	6	23	11	12
75-79	total	469	174	295	742	309	433	666	273	393
	white-nonh	466	173	293	728	301	427	650	264	386
	all other	3	1	2	14	8	6	16	9	7
80-84	total	242	88	154	441	166	275	535	208	327
	white-nonh	235	85	150	429	158	271	523	201	322
	all other	7	3	4	12	8	4	12	7	5
85+	total	129	28	101	362	118	244	591	204	387
	white-nonh	128	28	100	315	88	227	515	154	361
	all other	1	0	1	47	30	17	76	50	26
All Ages	total	25,594	12,645	12,949	29,503	14,719	14,784	32,484	16,300	16,184
	white-nonh	24,883	12,277	12,606	28,464	14,162	14,302	30,954	15,490	15,464
	all other	711	368	343	1,039	557	482	1,530	810	720

Fips : 25 017 080 **DUNSTABLE** County: **Middlesex** DPH/DOR Code :81 DOE Code: 81 Mass. County Code : 9

		1990 Census Count			2000 Projection			2010 Projection		
Age Group	Race	Total	Male	Female	Total	Male	Female	Total	Male	Female
0-04	total	181	104	77	141	72	69	132	68	64
	white-nonh	177	101	76	133	68	65	125	64	61
	all other	4	3	1	8	4	4	7	4	3
05-09	total	185	98	87	166	82	84	159	79	80
	white-nonh	183	97	86	164	81	83	151	75	76
	all other	2	1	1	2	1	1	8	4	4
10-14	total	158	78	80	181	104	77	140	72	68
	white-nonh	156	77	79	177	101	76	133	68	65
	all other	2	1	1	4	3	1	7	4	3
15-19	total	160	74	86	187	98	89	167	82	85
	white-nonh	159	74	85	183	97	86	163	81	82
	all other	1	0	1	4	1	3	4	1	3
20-24	total	172	79	93	157	77	80	180	103	77
	white-nonh	171	78	93	155	76	79	176	100	76
	all other	1	1	0	2	1	1	4	3	1
25-29	total	138	65	73	159	73	86	186	97	89
	white-nonh	136	64	72	158	73	85	182	96	86
	all other	2	1	1	1	0	1	4	1	3
30-34	total	209	100	109	171	78	93	156	77	79
	white-nonh	205	98	107	170	77	93	154	76	78
	all other	4	2	2	1	1	0	2	1	1
35-39	total	230	107	123	137	64	73	157	72	85
	white-nonh	225	102	123	135	63	72	156	72	84
	all other	5	5	0	2	1	1	1	0	1
40-44	total	218	112	106	207	99	108	169	77	92
	white-nonh	217	111	106	202	96	106	167	75	92
	all other	1	1	0	5	3	2	2	2	0
45-49	total	181	95	86	228	107	121	137	65	72
	white-nonh	180	94	86	220	99	121	132	61	71
	all other	1	1	0	8	8	0	5	4	1
50-54	total	122	68	54	214	110	104	203	97	106
	white-nonh	117	64	53	211	107	104	196	92	104
	all other	5	4	1	3	3	0	7	5	2
55-59	total	93	52	41	175	92	83	222	105	117
	white-nonh	90	50	40	171	88	83	210	93	117
	all other	3	2	1	4	4	0	12	12	0
60-64	total	58	27	31	122	71	51	206	108	98
	white-nonh	57	27	30	108	58	50	194	96	98
	all other	1	0	1	14	13	1	12	12	0
65-69	total	48	25	23	85	48	37	159	84	75
	white-nonh	48	25	23	78	42	36	150	75	75
	all other	0	0	0	7	6	1	9	9	0
70-74	total	34	15	19	48	21	27	102	58	44
	white-nonh	34	15	19	47	21	26	88	45	43
	all other	0	0	0	1	0	1	14	13	1
75-79	total	19	9	10	35	17	18	64	34	30
	white-nonh	19	9	10	35	17	18	57	28	29
	all other	0	0	0	0	0	0	7	6	1
80-84	total	20	6	14	21	8	13	30	11	19
	white-nonh	20	6	14	21	8	13	29	11	18
	all other	0	0	0	0	0	0	1	0	1
85+	total	9	4	5	16	5	11	28	9	19
	white-nonh	9	4	5	16	5	11	28	9	19
	all other	0	0	0	0	0	0	0	0	0
All Ages	total	2,235	1,118	1,117	2,450	1,226	1,224	2,597	1,298	1,299
	white-nonh	2,203	1,096	1,107	2,384	1,177	1,207	2,491	1,217	1,274
	all other	32	22	10	66	49	17	106	81	25

Fips : 25 017 085 EVERETT County: Middlesex DPH/DOR Code :93 DOE Code: 93 Mass. County Code : 9

		1990 Census Count			2000 Projection			2010 Projection		
Age Group	Race	Total	Male	Female	Total	Male	Female	Total	Male	Female
0-04	total	2,340	1,152	1,188	2,239	1,137	1,102	2,287	1,153	1,134
	white-nonh	1,984	977	1,007	1,531	789	742	1,151	593	558
	all other	356	175	181	708	348	360	1,136	560	576
05-09	total	1,858	944	914	2,076	999	1,077	2,001	968	1,033
	white-nonh	1,629	832	797	1,406	670	736	1,075	512	563
	all other	229	112	117	670	329	341	926	456	470
10-14	total	1,694	845	849	2,142	1,047	1,095	2,101	1,057	1,044
	white-nonh	1,513	764	749	1,740	855	885	1,348	693	655
	all other	181	81	100	402	192	210	753	364	389
15-19	total	2,074	1,060	1,014	1,845	927	918	2,076	994	1,082
	white-nonh	1,883	961	922	1,529	765	764	1,321	616	705
	all other	191	99	92	316	162	154	755	378	377
20-24	total	3,125	1,528	1,597	2,242	1,055	1,187	2,687	1,255	1,432
	white-nonh	2,751	1,343	1,408	1,762	823	939	1,987	913	1,074
	all other	374	185	189	480	232	248	700	342	358
25-29	total	3,994	1,936	2,058	2,587	1,285	1,302	2,360	1,153	1,207
	white-nonh	3,526	1,681	1,845	2,205	1,079	1,126	1,854	885	969
	all other	468	255	213	382	206	176	506	268	238
30-34	total	3,364	1,698	1,666	2,831	1,433	1,398	2,106	1,030	1,076
	white-nonh	2,963	1,478	1,485	2,318	1,169	1,149	1,488	720	768
	all other	401	220	181	513	264	249	618	310	308
35-39	total	2,665	1,283	1,382	3,444	1,673	1,771	2,272	1,131	1,141
	white-nonh	2,401	1,151	1,250	2,913	1,386	1,527	1,826	892	934
	all other	264	132	132	531	287	244	446	239	207
40-44	total	2,072	965	1,107	3,098	1,525	1,573	2,622	1,296	1,326
	white-nonh	1,908	875	1,033	2,673	1,291	1,382	2,088	1,020	1,068
	all other	164	90	74	425	234	191	534	276	258
45-49	total	1,697	815	882	2,541	1,217	1,324	3,282	1,583	1,699
	white-nonh	1,600	774	826	2,266	1,084	1,182	2,751	1,302	1,449
	all other	97	41	56	275	133	142	531	281	250
50-54	total	1,506	698	808	1,977	909	1,068	2,942	1,430	1,512
	white-nonh	1,414	660	754	1,791	809	982	2,505	1,193	1,312
	all other	92	38	54	186	100	86	437	237	200
55-59	total	1,642	776	866	1,603	776	827	2,381	1,147	1,234
	white-nonh	1,575	739	836	1,503	734	769	2,121	1,022	1,099
	all other	67	37	30	100	42	58	260	125	135
60-64	total	1,817	819	998	1,338	606	732	1,752	783	969
	white-nonh	1,772	795	977	1,260	576	684	1,598	706	892
	all other	45	24	21	78	30	48	154	77	77
65-69	total	1,780	723	1,057	1,376	625	751	1,343	627	716
	white-nonh	1,730	698	1,032	1,315	591	724	1,257	589	668
	all other	50	25	25	61	34	27	86	38	48
70-74	total	1,497	563	934	1,403	599	804	1,032	442	590
	white-nonh	1,453	552	901	1,370	583	787	972	422	550
	all other	44	11	33	33	16	17	60	20	40
75-79	total	1,221	402	819	1,239	457	782	950	394	556
	white-nonh	1,183	386	797	1,199	439	760	903	370	533
	all other	38	16	22	40	18	22	47	24	23
80-84	total	764	233	531	882	286	596	819	302	517
	white-nonh	743	228	515	854	279	575	799	293	506
	all other	21	5	16	28	7	21	20	9	11
85+	total	591	162	429	889	216	673	989	253	736
	white-nonh	566	152	414	849	203	646	939	238	701
	all other	25	10	15	40	13	27	50	15	35
All Ages	total	35,701	16,602	19,099	35,752	16,772	18,980	36,002	16,998	19,004
	white-nonh	32,594	15,046	17,548	30,484	14,125	16,359	27,983	12,979	15,004
	all other	3,107	1,556	1,551	5,268	2,647	2,621	8,019	4,019	4,000

Fips : 25 017 090 **FRAMINGHAM** County: **Middlesex** DPH/DOR Code : **100** DOE Code: **100** Mass. County Code : **9**

		1990 Census Count			*2000 Projection*			*2010 Projection*		
Age Group	Race	Total	Male	Female	Total	Male	Female	Total	Male	Female
0-04	total	4,201	2,132	2,069	3,959	2,010	1,949	3,684	1,855	1,829
	white-nonh	3,245	1,614	1,631	2,531	1,305	1,226	1,840	949	891
	all other	956	518	438	1,428	705	723	1,844	906	938
05-09	total	3,307	1,716	1,591	3,894	1,970	1,924	3,550	1,789	1,761
	white-nonh	2,613	1,348	1,265	2,607	1,322	1,285	1,970	999	971
	all other	694	368	326	1,287	648	639	1,580	790	790
10-14	total	3,155	1,619	1,536	4,023	2,022	2,001	3,832	1,925	1,907
	white-nonh	2,502	1,290	1,212	3,015	1,482	1,533	2,354	1,199	1,155
	all other	653	329	324	1,008	540	468	1,478	726	752
15-19	total	4,168	1,928	2,240	3,684	1,782	1,902	4,272	2,036	2,236
	white-nonh	3,432	1,556	1,876	2,775	1,294	1,481	2,771	1,269	1,502
	all other	736	372	364	909	488	421	1,501	767	734
20-24	total	6,288	2,870	3,418	4,479	2,076	2,403	5,339	2,471	2,868
	white-nonh	5,168	2,337	2,831	3,164	1,436	1,728	3,671	1,622	2,049
	all other	1,120	533	587	1,315	640	675	-1,668	849	819
25-29	total	7,129	3,570	3,559	4,600	2,286	2,314	4,180	2,141	2,039
	white-nonh	5,819	2,944	2,875	3,410	1,690	1,720	2,819	1,431	1,388
	all other	1,310	626	684	1,190	596	594	1,361	710	651
30-34	total	6,055	3,045	3,010	5,466	2,662	2,804	4,088	2,005	2,083
	white-nonh	5,016	2,536	2,480	4,056	1,990	2,066	2,487	1,229	1,258
	all other	1,039	509	530	1,410	672	738	1,601	776	825
35-39	total	5,163	2,529	2,634	6,466	3,199	3,267	4,293	2,120	2,173
	white-nonh	4,331	2,084	2,247	5,003	2,480	2,523	2,948	1,430	1,518
	all other	832	445	387	1,463	719	744	1,345	690	655
40-44	total	4,794	2,281	2,513	5,690	2,826	2,864	5,168	2,484	2,684
	white-nonh	4,145	1,963	2,182	4,609	2,301	2,308	3,726	1,802	1,924
	all other	649	318	331	1,081	525	556	1,442	682	760
45-49	total	3,771	1,818	1,953	4,813	2,350	2,463	6,041	2,975	3,066
	white-nonh	3,346	1,607	1,739	3,982	1,917	2,065	4,602	2,283	2,319
	all other	425	211	214	831	433	398	1,439	692	747
50-54	total	3,105	1,507	1,598	4,438	2,092	2,346	5,266	2,589	2,677
	white-nonh	2,785	1,330	1,455	3,767	1,759	2,008	4,179	2,059	2,120
	all other	320	177	143	671	333	338	1,087	530	557
55-59	total	2,929	1,420	1,509	3,378	1,617	1,761	4,316	2,093	2,223
	white-nonh	2,714	1,318	1,396	2,964	1,417	1,547	3,530	1,691	1,839
	all other	215	102	113	414	200	214	786	402	384
60-64	total	2,932	1,394	1,538	2,672	1,276	1,396	3,825	1,775	2,050
	white-nonh	2,767	1,309	1,458	2,360	1,105	1,255	3,191	1,465	1,726
	all other	165	85	80	312	171	141	634	310	324
65-69	total	2,484	1,075	1,409	2,367	1,077	1,290	2,743	1,235	1,508
	white-nonh	2,362	1,023	1,339	2,161	986	1,175	2,363	1,061	1,302
	all other	122	52	70	206	91	115	380	174	206
70-74	total	1,874	767	1,107	2,256	995	1,261	2,054	908	1,146
	white-nonh	1,803	744	1,059	2,119	936	1,183	1,809	791	1,018
	all other	71	23	48	137	59	78	245	117	128
75-79	total	1,473	496	977	1,800	683	1,117	1,712	683	1,029
	white-nonh	1,423	483	940	1,702	646	1,056	1,550	619	931
	all other	50	13	37	98	37	61	162	64	98
80-84	total	1,045	318	727	1,189	399	790	1,413	518	895
	white-nonh	1,002	303	699	1,131	382	749	1,310	478	832
	all other	43	15	28	58	17	41	103	40	63
85+	total	1,115	203	912	1,341	291	1,050	1,573	390	1,183
	white-nonh	1,091	197	894	1,290	278	1,012	1,486	365	1,121
	all other	24	6	18	51	13	38	87	25	62
All Ages	total	64,988	30,688	34,300	66,515	31,613	34,902	67,349	31,992	35,357
	white-nonh	55,564	25,986	29,578	52,646	24,726	27,920	48,606	22,742	25,864
	all other	9,424	4,702	4,722	13,869	6,887	6,982	18,743	9,250	9,493

Fips : 25 017 095 GROTON County: Middlesex DPH/DOR Code :115 DOE Code: 115 Mass. County Code : 9

		1990 Census Count			2000 Projection			2010 Projection		
Age Group	Race	Total	Male	Female	Total	Male	Female	Total	Male	Female
0-04	total	633	323	310	587	286	301	626	325	301
	white-nonh	612	309	303	577	278	299	577	278	299
	all other	21	14	7	10	8	2	49	47	2
05-09	total	598	330	268	660	321	339	640	322	318
	white-nonh	581	322	259	651	316	335	610	296	314
	all other	17	8	9	9	5	4	30	26	4
10-14	total	514	253	261	670	349	321	628	315	313
	white-nonh	496	244	252	652	338	314	619	308	311
	all other	18	9	9	18	11	7	9	7	2
15-19	total	550	308	242	592	335	257	646	324	322
	white-nonh	531	297	234	574	325	249	637	318	319
	all other	19	11	8	18	10	8	9	6	3
20-24	total	442	218	224	423	209	214	552	288	264
	white-nonh	437	214	223	407	200	207	537	279	258
	all other	5	4	1	16	9	7	15	9	6
25-29	total	483	236	247	487	255	232	523	278	245
	white-nonh	472	229	243	469	245	224	507	270	237
	all other	11	7	4	18	10	8	16	8	8
30-34	total	683	328	355	596	283	313	578	274	304
	white-nonh	672	323	349	589	278	311	559	264	295
	all other	11	5	6	7	5	2	19	10	9
35-39	total	787	383	404	623	307	316	627	326	301
	white-nonh	771	374	397	613	301	312	610	317	293
	all other	16	9	7	10	6	4	17	9	8
40-44	total	815	397	418	767	373	394	683	329	354
	white-nonh	793	383	410	757	368	389	676	324	352
	all other	22	14	8	10	5	5	7	5	2
45-49	total	581	307	274	789	394	395	632	320	312
	white-nonh	570	302	268	773	385	388	622	314	308
	all other	11	5	6	16	9	7	10	6	4
50-54	total	375	192	183	789	384	405	748	364	384
	white-nonh	366	188	178	770	373	397	738	360	378
	all other	9	4	5	19	11	8	10	4	6
55-59	total	289	152	137	553	295	258	744	375	369
	white-nonh	280	149	131	541	289	252	727	366	361
	all other	9	3	6	12	6	6	17	9	8
60-64	total	193	103	90	313	159	154	653	317	336
	white-nonh	191	101	90	306	156	150	638	308	330
	all other	2	2	0	7	3	4	15	9	6
65-69	total	181	75	106	222	108	114	426	214	212
	white-nonh	176	73	103	214	106	108	415	209	206
	all other	5	2	3	8	2	6	11	5	6
70-74	total	163	71	92	171	81	90	269	124	145
	white-nonh	161	70	91	159	79	80	252	121	131
	all other	2	1	1	12	2	10	17	3	14
75-79	total	113	46	67	154	56	98	180	76	104
	white-nonh	112	45	67	126	47	79	149	67	82
	all other	1	1	0	28	9	19	31	9	22
80-84	total	73	24	49	104	49	55	110	54	56
	white-nonh	73	24	49	92	38	54	89	42	47
	all other	0	0	0	12	11	1	21	12	9
85+	total	38	10	28	106	40	66	163	66	97
	white-nonh	38	10	28	84	24	60	102	30	72
	all other	0	0	0	22	16	6	61	36	25
All Ages	total	7,511	3,756	3,755	8,606	4,284	4,322	9,428	4,691	4,737
	white-nonh	7,332	3,657	3,675	8,354	4,146	4,208	9,064	4,471	4,593
	all other	179	99	80	252	138	114	364	220	144

Fips : 25 017 100 HOLLISTON County: Middlesex DPH/DOR Code : 136 DOE Code: 136 Mass. County Code : 9

		1990 Census Count			2000 Projection			2010 Projection		
Age Group	Race	Total	Male	Female	Total	Male	Female	Total	Male	Female
0-04	total	930	491	439	757	443	314	748	457	291
	white-nonh	890	468	422	722	415	307	643	371	272
	all other	40	23	17	35	28	7	105	86	19
05-09	total	1,009	512	497	860	472	388	773	431	342
	white-nonh	963	484	479	826	445	381	715	384	331
	all other	46	28	18	34	27	7	58	47	11
10-14	total	970	495	475	958	502	456	788	454	334
	white-nonh	930	475	455	921	481	440	753	428	325
	all other	40	20	20	37	21	16	35	26	9
15-19	total	970	501	469	940	471	469	801	430	371
	white-nonh	934	481	453	891	440	451	762	401	361
	all other	36	20	16	49	31	18	39	29	10
20-24	total	805	408	397	742	380	362	734	385	349
	white-nonh	781	397	384	709	363	346	703	368	335
	all other	24	11	13	33	17	16	31	17	14
25-29	total	812	410	402	734	366	368	713	347	366
	white-nonh	777	392	385	701	350	351	669	322	347
	all other	35	18	17	33	16	17	44	25	19
30-34	total	1,156	566	590	976	484	492	914	457	457
	white-nonh	1,124	547	577	949	471	478	878	438	440
	all other	32	19	13	27	13	14	36	19	17
35-39	total	1,260	603	657	948	479	469	872	436	436
	white-nonh	1,236	592	644	917	461	456	843	420	423
	all other	24	11	13	31	18	13	29	16	13
40-44	total	1,358	667	691	1,159	577	582	982	497	485
	white-nonh	1,325	648	677	1,130	558	572	959	484	475
	all other	33	19	14	29	19	10	23	13	10
45-49	total	1,030	499	531	1,142	547	595	860	432	428
	white-nonh	996	484	512	1,125	539	586	837	420	417
	all other	34	15	19	17	8	9	23	12	11
50-54	total	674	352	322	1,233	609	624	1,052	528	524
	white-nonh	649	339	310	1,201	591	610	1,025	511	514
	all other	25	13	12	32	18	14	27	17	10
55-59	total	602	293	309	886	418	468	983	461	522
	white-nonh	586	285	301	858	408	450	968	454	514
	all other	16	8	8	28	10	18	15	7	8
60-64	total	483	268	215	569	293	276	1,035	504	531
	white-nonh	474	263	211	547	282	265	1,009	490	519
	all other	9	5	4	22	11	11	26	14	12
65-69	total	325	153	172	480	226	254	709	322	387
	white-nonh	318	148	170	467	219	248	684	313	371
	all other	7	5	2	13	7	6	25	9	16
70-74	total	199	84	115	356	184	172	424	202	222
	white-nonh	196	84	112	350	181	169	407	195	212
	all other	3	0	3	6	3	3	17	7	10
75-79	total	145	54	91	228	95	133	329	137	192
	white-nonh	145	54	91	217	87	130	312	128	184
	all other	0	0	0	11	8	3	17	9	8
80-84	total	117	31	86	145	46	99	235	96	139
	white-nonh	114	30	84	129	45	84	215	92	123
	all other	3	1	2	16	1	15	20	4	16
85+	total	81	8	73	189	55	134	282	89	193
	white-nonh	80	8	72	118	26	92	162	43	119
	all other	1	0	1	71	29	42	120	46	74
All Ages	total	12,926	6,395	6,531	13,302	6,647	6,655	13,234	6,665	6,569
	white-nonh	12,518	6,179	6,339	12,778	6,362	6,416	12,544	6,262	6,282
	all other	408	216	192	524	285	239	690	403	287

Fips : 25 017 105 HOPKINTON County: Middlesex DPH/DOR Code :139 DOE Code: 139 Mass. County Code : 9

		1990 Census Count			2000 Projection			2010 Projection		
Age Group	Race	Total	Male	Female	Total	Male	Female	Total	Male	Female
0-04	total	845	418	427	890	380	510	1,025	417	608
	white-nonh	819	404	415	857	373	484	882	384	498
	all other	26	14	12	33	7	26	143	33	110
05-09	total	793	418	375	994	438	556	948	408	540
	white-nonh	765	406	359	959	432	527	877	396	481
	all other	28	12	16	35	6	29	71	12	59
10-14	total	626	305	321	865	422	443	909	385	524
	white-nonh	610	296	314	842	410	432	879	378	501
	all other	16	9	7	23	12	11	30	7	23
15-19	total	515	239	276	754	387	367	932	400	532
	white-nonh	500	232	268	720	371	349	899	394	505
	all other	15	7	8	34	16	18	33	6	27
20-24	total	457	240	217	539	270	269	730	362	368
	white-nonh	441	228	213	511	248	263	703	344	359
	all other	16	12	4	28	22	6	27	18	9
25-29	total	652	338	314	537	242	295	759	378	381
	white-nonh	620	315	305	519	231	288	723	359	364
	all other	32	23	9	18	11	7	36	19	17
30-34	total	939	438	501	680	336	344	761	366	395
	white-nonh	918	426	492	662	325	337	730	344	386
	all other	21	12	9	18	11	7	31	22	9
35-39	total	1,048	519	529	822	421	401	711	329	382
	white-nonh	1,014	506	508	788	400	388	688	318	370
	all other	34	13	21	34	21	13	23	11	12
40-44	total	1,002	507	495	1,054	494	560	798	394	404
	white-nonh	979	491	488	1,030	479	551	777	380	397
	all other	23	16	7	24	15	9	21	14	7
45-49	total	637	339	298	1,053	521	532	836	429	407
	white-nonh	605	321	284	1,015	503	512	797	403	394
	all other	32	18	14	38	18	20	39	26	13
50-54	total	409	202	207	960	483	477	1,007	471	536
	white-nonh	403	200	203	942	470	472	988	458	530
	all other	6	2	4	18	13	5	19	13	6
55-59	total	340	187	153	618	330	288	1,009	500	509
	white-nonh	335	182	153	590	314	276	977	485	492
	all other	5	5	0	28	16	12	32	15	17
60-64	total	265	118	147	366	179	187	852	422	430
	white-nonh	264	118	146	361	177	184	836	410	426
	all other	1	0	1	5	2	3	16	12	4
65-69	total	216	101	115	271	146	125	493	257	236
	white-nonh	211	99	112	267	142	125	468	244	224
	all other	5	2	3	4	4	0	25	13	12
70-74	total	183	80	103	203	85	118	277	128	149
	white-nonh	182	79	103	202	85	117	273	126	147
	all other	1	1	0	1	0	1	4	2	2
75-79	total	118	41	77	182	80	102	222	110	112
	white-nonh	117	41	76	155	64	91	195	92	103
	all other	1	0	1	27	16	11	27	18	9
80-84	total	91	27	64	128	52	76	139	53	86
	white-nonh	90	27	63	108	37	71	118	38	80
	all other	1	0	1	20	15	5	21	15	6
85+	total	55	10	45	123	48	75	199	94	105
	white-nonh	55	10	45	100	26	74	128	37	91
	all other	0	0	0	23	22	1	71	57	14
All Ages	total	9,191	4,527	4,664	11,039	5,314	5,725	12,607	5,903	6,704
	white-nonh	8,928	4,381	4,547	10,628	5,087	5,541	11,938	5,590	6,348
	all other	263	146	117	411	227	184	669	313	356

Fips : 25 017 110 **HUDSON** County: **Middlesex** DPH/DOR Code :**141** DOE Code: **141** Mass. County Code . **9**

		1990 Census Count			*2000 Projection*			*2010 Projection*		
Age Group	Race	Total	Male	Female	Total	Male	Female	Total	Male	Female
0-04	total	1,240	655	585	1,103	655	448	942	557	385
	white-nonh	1,166	614	552	1,035	618	417	817	489	328
	all other	74	41	33	68	37	31	125	68	57
05-09	total	1,041	533	508	1,169	671	498	969	554	415
	white-nonh	981	501	480	1,102	635	467	877	505	372
	all other	60	32	28	67	36	31	92	49	43
10-14	total	1,035	531	504	1,178	622	556	1,053	623	430
	white-nonh	962	490	472	1,091	574	517	971	579	392
	all other	73	41	32	87	48	39	82	44	38
15-19	total	1,106	573	533	988	507	481	1,106	636	470
	white-nonh	1,043	542	501	928	479	449	1,038	603	435
	all other	63	31	32	60	28	32	68	33	35
20-24	total	1,275	681	594	957	499	458	1,090	584	506
	white-nonh	1,193	636	557	859	443	416	978	521	457
	all other	82	45	37	98	56	42	112	63	49
25-29	total	1,712	867	845	1,112	554	558	997	490	507
	white-nonh	1,616	821	795	1,028	514	514	915	453	462
	all other	96	46	50	84	40	44	82	37	45
30-34	total	1,794	913	881	1,460	785	675	1,146	605	541
	white-nonh	1,705	865	840	1,365	732	633	1,035	542	493
	all other	89	48	41	95	53	42	111	63	48
35-39	total	1,429	729	700	1,743	892	851	1,163	594	569
	white-nonh	1,351	684	667	1,635	836	799	1,064	542	522
	all other	78	45	33	108	56	52	99	52	47
40-44	total	1,276	645	631	1,715	863	852	1,395	742	653
	white-nonh	1,216	614	602	1,631	819	812	1,307	695	612
	all other	60	31	29	84	44	40	88	47	41
45-49	total	976	495	481	1,359	699	660	1,657	854	803
	white-nonh	936	477	459	1,287	660	627	1,557	805	752
	all other	40	18	22	72	39	33	100	49	51
50-54	total	931	465	466	1,209	611	598	1,614	811	803
	white-nonh	886	441	445	1,144	578	566	1,527	766	761
	all other	45	24	21	65	33	32	87	45	42
55-59	total	845	395	450	901	438	463	1,249	617	632
	white-nonh	827	387	440	867	425	442	1,190	588	602
	all other	18	8	10	34	13	21	59	29	30
60-64	total	728	363	365	847	416	431	1,096	544	552
	white-nonh	712	352	360	810	395	415	1,045	517	528
	all other	16	11	5	37	21	16	51	27	24
65-69	total	603	247	356	731	322	409	775	357	418
	white-nonh	580	241	339	710	315	395	740	345	395
	all other	23	6	17	21	7	14	35	12	23
70-74	total	507	211	296	580	268	312	672	306	366
	white-nonh	496	208	288	569	261	308	644	292	352
	all other	11	3	8	11	7	4	28	14	14
75-79	total	340	116	224	463	168	295	556	219	337
	white-nonh	335	116	219	447	165	282	540	214	326
	all other	5	0	5	16	3	13	16	5	11
80-84	total	223	70	153	319	117	202	363	149	214
	white-nonh	219	67	152	311	113	198	353	142	211
	all other	4	3	1	8	4	4	10	7	3
85+	total	172	43	129	294	63	231	411	97	314
	white-nonh	171	43	128	252	62	190	340	90	250
	all other	1	0	1	42	1	41	71	7	64
All Ages	total	17,233	8,532	8,701	18,128	9,150	8,978	18,254	9,339	8,915
	white-nonh	16,395	8,099	8,296	17,071	8,624	8,447	16,938	8,688	8,250
	all other	838	433	405	1,057	526	531	1,316	651	665

Fips : 25 017 115 LEXINGTON County: Middlesex DPH/DOR Code : 155 DOE Code: 155 Mass. County Code : 9

		1990 Census Count			2000 Projection			2010 Projection		
Age Group	Race	Total	Male	Female	Total	Male	Female	Total	Male	Female
0-04	total	1,593	827	766	1,507	752	755	1,481	755	726
	white-nonh	1,419	742	677	1,314	642	672	1,100	537	563
	all other	174	85	89	193	110	83	381	218	163
05-09	total	1,743	889	854	1,806	898	908	1,633	820	813
	white-nonh	1,490	754	736	1,575	766	809	1,310	636	674
	all other	253	135	118	231	132	99	323	184	139
10-14	total	1,793	901	892	1,857	958	899	1,772	883	889
	white-nonh	1,512	750	762	1,606	834	772	1,502	734	768
	all other	281	151	130	251	124	127	270	149	121
15-19	total	1,670	867	803	1,781	928	853	1,832	935	897
	white-nonh	1,452	753	699	1,493	777	716	1,565	786	779
	all other	218	114	104	288	151	137	267	149	118
20-24	total	1,571	811	760	1,370	698	672	1,418	739	679
	white-nonh	1,451	754	697	1,125	562	563	1,199	627	572
	all other	120	57	63	245	136	109	219	112	107
25-29	total	1,580	844	736	1,068	567	501	1,140	608	532
	white-nonh	1,479	792	687	905	477	428	927	491	436
	all other	101	52	49	163	90	73	213	117	96
30-34	total	1,742	825	917	1,467	653	814	1,306	577	729
	white-nonh	1,568	756	812	1,293	581	712	1,008	427	581
	all other	174	69	105	174	72	102	298	150	148
35-39	total	2,273	1,071	1,202	1,933	979	954	1,427	707	720
	white-nonh	2,010	945	1,065	1,729	877	852	1,162	568	594
	all other	263	126	137	204	102	102	265	139	126
40-44	total	2,581	1,224	1,357	2,053	973	1,080	1,781	804	977
	white-nonh	2,304	1,094	1,210	1,801	866	935	1,529	694	835
	all other	277	130	147	252	107	145	252	110	142
45-49	total	2,281	1,036	1,245	2,323	1,090	1,233	1,992	1,001	991
	white-nonh	2,045	920	1,125	2,030	946	1,084	1,756	881	875
	all other	236	116	120	293	144	149	236	120	116
50-54	total	1,832	892	940	2,401	1,138	1,263	1,912	906	1,006
	white-nonh	1,697	815	882	2,132	1,011	1,121	1,666	800	866
	all other	135	77	58	269	127	142	246	106	140
55-59	total	1,722	811	911	2,045	911	1,134	2,078	957	1,121
	white-nonh	1,623	756	867	1,820	801	1,019	1,804	823	981
	all other	99	55	44	225	110	115	274	134	140
60-64	total	1,797	862	935	1,557	750	807	2,040	955	1,085
	white-nonh	1,734	828	906	1,445	690	755	1,815	855	960
	all other	63	34	29	112	60	52	225	100	125
65-69	total	1,554	699	855	1,375	621	754	1,647	705	942
	white-nonh	1,497	672	825	1,285	572	713	1,448	610	838
	all other	57	27	30	90	49	41	199	95	104
70-74	total	1,094	489	605	1,373	601	772	1,187	525	662
	white-nonh	1,057	471	586	1,323	574	749	1,102	478	624
	all other	37	18	19	50	27	23	85	47	38
75-79	total	800	300	500	1,127	448	679	998	398	600
	white-nonh	773	291	482	1,080	429	651	928	366	562
	all other	27	9	18	47	19	28	70	32	38
80-84	total	643	195	448	729	263	466	900	321	579
	white-nonh	622	188	434	705	254	451	868	307	561
	all other	21	7	14	24	9	15	32	14	18
85+	total	705	161	544	850	222	628	1,066	308	758
	white-nonh	693	154	539	775	180	595	955	248	707
	all other	12	7	5	75	42	33	111	60	51
All Ages	total	28,974	13,704	15,270	28,622	13,450	15,172	27,610	12,904	14,706
	white-nonh	26,426	12,435	13,991	25,436	11,839	13,597	23,644	10,868	12,776
	all other	2,548	1,269	1,279	3,186	1,611	1,575	3,966	2,036	1,930

Fips : 25 017 120 LINCOLN County: Middlesex DPH/DOR Code : 157 DOE Code: 157 Mass. County Code : 9

		1990 Census Count			2000 Projection			2010 Projection		
Age Group	Race	Total	Male	Female	Total	Male	Female	Total	Male	Female
0-04	total	815	404	411	446	213	233	453	217	236
	white-nonh	698	337	361	388	180	208	391	182	209
	all other	117	67	50	58	33	25	62	35	27
05-09	total	718	352	366	442	213	229	418	203	215
	white-nonh	631	304	327	397	188	209	371	177	194
	all other	87	48	39	45	25	20	47	26	21
10-14	total	503	241	262	773	369	404	433	198	235
	white-nonh	441	212	229	659	308	351	373	167	206
	all other	62	29	33	114	61	53	60	31	29
15-19	total	373	185	188	561	266	295	346	161	185
	white-nonh	309	157	152	486	226	260	305	140	165
	all other	64	28	36	75	40	35	41	21	20
20-24	total	340	149	191	377	162	215	581	257	324
	white-nonh	293	129	164	316	137	179	480	205	275
	all other	47	20	27	61	25	36	101	52	49
25-29	total	685	330	355	457	219	238	634	299	335
	white-nonh	605	302	303	373	188	185	539	256	283
	all other	80	28	52	84	31	53	95	43	52
30-34	total	773	382	391	509	241	268	545	254	291
	white-nonh	665	335	330	426	205	221	448	213	235
	all other	108	47	61	83	36	47	97	41	56
35-39	total	748	382	366	725	352	373	506	245	261
	white-nonh	651	334	317	633	314	319	408	204	204
	all other	97	48	49	92	38	54	98	41	57
40-44	total	631	289	342	716	352	364	472	224	248
	white-nonh	562	256	306	613	303	310	393	186	207
	all other	69	33	36	103	49	54	79	38	41
45-49	total	450	231	219	638	327	311	620	301	319
	white-nonh	417	217	200	567	295	272	547	275	272
	all other	33	14	19	71	32	39	73	26	47
50-54	total	332	164	168	541	243	298	617	301	316
	white-nonh	307	152	155	488	217	271	537	262	275
	all other	25	12	13	53	26	27	80	39	41
55-59	total	313	153	160	407	209	198	572	291	281
	white-nonh	300	148	152	375	196	179	509	265	244
	all other	13	5	8	32	13	19	63	26	37
60-64	total	283	129	154	276	133	143	449	196	253
	white-nonh	272	127	145	252	122	130	401	174	227
	all other	11	2	9	24	11	13	48	22	26
65-69	total	273	128	145	248	112	136	319	152	167
	white-nonh	262	122	140	238	108	130	294	141	153
	all other	11	6	5	10	4	6	25	11	14
70-74	total	165	87	78	191	83	108	189	88	101
	white-nonh	155	82	73	182	81	101	169	78	91
	all other	10	5	5	9	2	7	20	10	10
75-79	total	134	59	75	186	77	109	172	68	104
	white-nonh	128	57	71	179	73	106	164	65	99
	all other	6	2	4	7	4	3	8	3	5
80-84	total	83	30	53	185	124	61	203	123	80
	white-nonh	83	30	53	92	41	51	110	41	69
	all other	0	0	0	93	83	10	93	82	11
85+	total	47	21	26	170	106	64	298	196	102
	white-nonh	47	21	26	87	29	58	121	38	83
	all other	0	0	0	83	77	6	177	158	19
All Ages	total	7,666	3,716	3,950	7,848	3,801	4,047	7,827	3,774	4,053
	white-nonh	6,826	3,322	3,504	6,751	3,211	3,540	6,560	3,069	3,491
	all other	840	394	446	1,097	590	507	1,267	705	562

Fips : 25 017 125 LITTLETON County: Middlesex DPH/DOR Code :158 DOE Code: 158 Mass. County Code : 9

		1990 Census Count			2000 Projection			2010 Projection		
Age Group	Race	Total	Male	Female	Total	Male	Female	Total	Male	Female
0-04	total	497	237	260	492	255	237	439	227	212
	white-nonh	482	230	252	480	250	230	400	209	191
	all other	15	7	8	12	5	7	39	18	21
05-09	total	434	213	221	531	291	240	444	244	200
	white-nonh	424	208	216	522	286	236	429	235	194
	all other	10	5	5	9	5	4	15	9	6
10-14	total	417	215	202	479	220	259	475	238	237
	white-nonh	406	209	197	461	213	248	459	232	227
	all other	11	6	5	18	7	11	16	6	10
15-19	total	465	233	232	421	200	221	505	272	233
	white-nonh	432	222	210	402	192	210	491	264	227
	all other	33	11	22	19	8	11	14	8	6
20-24	total	447	212	235	348	166	182	402	171	231
	white-nonh	440	208	232	336	161	175	384	165	219
	all other	7	4	3	12	5	7	18	6	12
25-29	total	557	284	273	402	199	203	361	172	189
	white-nonh	549	282	267	370	191	179	341	165	176
	all other	8	2	6	32	8	24	20	7	13
30-34	total	665	338	327	532	257	275	434	212	222
	white-nonh	645	328	317	524	251	273	421	205	216
	all other	20	10	10	8	6	2	13	7	6
35-39	total	615	309	306	582	300	282	431	217	214
	white-nonh	605	302	303	574	298	276	399	209	190
	all other	10	7	3	8	2	6	32	8	24
40-44	total	615	295	320	629	325	304	504	248	256
	white-nonh	607	294	313	609	315	294	494	241	253
	all other	8	1	7	20	10	10	10	7	3
45-49	total	514	259	255	585	288	297	555	280	275
	white-nonh	500	251	249	577	283	294	548	279	269
	all other	14	8	6	8	5	3	7	1	6
50-54	total	370	194	176	579	282	297	595	312	283
	white-nonh	363	190	173	573	281	292	576	302	274
	all other	7	4	3	6	1	5	19	10	9
55-59	total	318	146	172	470	233	237	537	260	277
	white-nonh	311	140	171	458	226	232	528	254	274
	all other	7	6	1	12	7	5	9	6	3
60-64	total	298	159	139	335	174	161	521	251	270
	white-nonh	294	157	137	327	168	159	514	248	266
	all other	4	2	2	8	6	2	7	3	4
65-69	total	249	110	139	284	121	163	414	192	222
	white-nonh	249	110	139	278	116	162	402	185	217
	all other	0	0	0	6	5	1	12	7	5
70-74	total	194	75	119	235	119	116	262	128	134
	white-nonh	191	73	118	228	114	114	252	120	132
	all other	3	2	1	7	5	2	10	8	2
75-79	total	162	62	100	192	76	116	221	86	135
	white-nonh	161	62	99	192	76	116	215	81	134
	all other	1	0	1	0	0	0	6	5	1
80-84	total	118	41	77	136	41	95	159	65	94
	white-nonh	118	41	77	134	40	94	153	61	92
	all other	0	0	0	2	1	1	6	4	2
85+	total	116	29	87	152	38	114	180	44	136
	white-nonh	116	29	87	151	38	113	178	43	135
	all other	0	0	0	1	0	1	2	1	1
All Ages	total	7,051	3,411	3,640	7,384	3,585	3,799	7,439	3,619	3,820
	white-nonh	6,893	3,336	3,557	7,196	3,499	3,697	7,184	3,498	3,686
	all other	158	75	83	188	86	102	255	121	134

Fips : 25 017 130 LOWELL County: Middlesex DPH/DOR Code : 160 DOE Code: 160 Mass. County Code : 9

		1990 Census Count			2000 Projection			2010 Projection		
Age Group	Race	Total	Male	Female	Total	Male	Female	Total	Male	Female
0-04	total	9,293	4,704	4,589	10,971	5,512	5,459	12,800	6,387	6,413
	white-nonh	5,759	2,994	2,765	4,712	2,449	2,263	3,690	1,918	1,772
	all other	3,534	1,710	1,824	6,259	3,063	3,196	9,110	4,469	4,641
05-09	total	7,636	3,907	3,729	10,132	5,178	4,954	11,699	5,950	5,749
	white-nonh	4,481	2,279	2,202	3,996	2,078	1,918	3,185	1,656	1,529
	all other	3,155	1,628	1,527	6,136	3,100	3,036	8,514	4,294	4,220
10-14	total	6,437	3,283	3,154	8,991	4,538	4,453	10,830	5,426	5,404
	white-nonh	4,203	2,148	2,055	4,823	2,514	2,309	3,948	2,056	1,892
	all other	2,234	1,135	1,099	4,168	2,024	2,144	6,882	3,370	3,512
15-19	total	7,925	4,122	3,803	9,055	4,705	4,350	11,575	5,984	5,591
	white-nonh	5,771	3,044	2,727	4,873	2,575	2,298	4,423	2,389	2,034
	all other	2,154	1,078	1,076	4,182	2,130	2,052	7,152	3,595	3,557
20-24	total	10,853	5,596	5,257	10,180	5,267	4,913	12,717	6,509	6,208
	white-nonh	8,424	4,414	4,010	6,300	3,355	2,945	6,917	3,718	3,199
	all other	2,429	1,182	1,247	3,880	1,912	1,968	5,800	2,791	3,009
25-29	total	11,398	5,903	5,495	8,884	4,688	4,196	10,078	5,288	4,790
	white-nonh	8,650	4,527	4,123	5,775	3,133	2,642	4,966	2,700	2,266
	all other	2,748	1,376	1,372	3,109	1,555	1,554	5,112	2,588	2,524
30-34	total	9,574	4,966	4,608	9,305	4,924	4,381	9,191	4,829	4,362
	white-nonh	7,262	3,792	3,470	6,150	3,380	2,770	4,606	2,570	2,036
	all other	2,312	1,174	1,138	3,155	1,544	1,611	4,585	2,259	2,326
35-39	total	6,951	3,556	3,395	10,360	5,435	4,925	8,342	4,426	3,916
	white-nonh	5,403	2,797	2,606	7,246	3,893	3,353	4,874	2,710	2,164
	all other	1,548	759	789	3,114	1,542	1,572	3,468	1,716	1,752
40-44	total	5,576	2,714	2,862	9,208	4,703	4,505	9,012	4,692	4,320
	white-nonh	4,423	2,157	2,266	6,653	3,425	3,228	5,634	3,056	2,578
	all other	1,153	557	596	2,555	1,278	1,277	3,378	1,636	1,742
45-49	total	4,289	2,110	2,179	6,785	3,462	3,323	10,025	5,235	4,790
	white-nonh	3,431	1,688	1,743	5,051	2,623	2,428	6,771	3,644	3,127
	all other	858	422	436	1,734	839	895	3,254	1,591	1,663
50-54	total	3,647	1,748	1,899	5,450	2,666	2,784	8,890	4,544	4,346
	white-nonh	3,062	1,461	1,601	4,178	2,051	2,127	6,269	3,242	3,027
	all other	585	287	298	1,272	615	657	2,621	1,302	1,319
55-59	total	3,659	1,693	1,966	4,118	1,978	2,140	6,438	3,213	3,225
	white-nonh	3,193	1,481	1,712	3,176	1,525	1,651	4,664	2,369	2,295
	all other	466	212	254	942	453	489	1,774	844	930
60-64	total	3,772	1,667	2,105	3,336	1,560	1,776	4,960	2,368	2,592
	white-nonh	3,455	1,523	1,932	2,712	1,261	1,451	3,699	1,770	1,929
	all other	317	144	173	624	299	325	1,261	598	663
65-69	total	3,661	1,548	2,113	3,149	1,403	1,746	3,564	1,655	1,909
	white-nonh	3,440	1,447	1,993	2,683	1,196	1,487	2,673	1,237	1,436
	all other	221	101	120	466	207	259	891	418	473
70-74	total	3,289	1,221	2,068	3,030	1,227	1,803	2,681	1,148	1,533
	white-nonh	3,139	1,163	1,976	2,747	1,114	1,633	2,153	922	1,231
	all other	150	58	92	283	113	170	528	226	302
75-79	total	2,480	889	1,591	2,673	1,037	1,636	2,290	938	1,352
	white-nonh	2,391	854	1,537	2,500	966	1,534	1,942	798	1,144
	all other	89	35	54	173	71	102	348	140	208
80-84	total	1,554	472	1,082	2,039	639	1,400	1,869	647	1,222
	white-nonh	1,502	443	1,059	1,928	600	1,328	1,668	574	1,094
	all other	52	29	23	111	39	72	201	73	128
85+	total	1,445	304	1,141	1,965	470	1,495	2,300	585	1,715
	white-nonh	1,401	286	1,115	1,884	441	1,443	2,145	535	1,610
	all other	44	18	26	81	29	52	155	50	105
All Ages	total	103,439	50,403	53,036	119,631	59,392	60,239	139,261	69,824	69,437
	white-nonh	79,390	38,498	40,892	77,387	38,579	38,808	74,227	37,864	36,363
	all other	24,049	11,905	12,144	42,244	20,813	21,431	65,034	31,960	33,074

Fips : 25 017 135 MALDEN County: Middlesex DPH/DOR Code :165 DOE Code: 165 Mass. County Code : 9

		1990 Census Count			2000 Projection			2010 Projection		
Age Group	Race	Total	Male	Female	Total	Male	Female	Total	Male	Female
0-04	total	3,649	1,836	1,813	3,634	1,970	1,664	3,650	2,031	1,619
	white-nonh	3,002	1,500	1,502	2,396	1,224	1,172	1,840	942	898
	all other	647	336	311	1,238	746	492	1,810	1,089	721
05-09	total	2,826	1,433	1,393	3,522	1,928	1,594	3,355	1,875	1,480
	white-nonh	2,370	1,198	1,172	2,284	1,185	1,099	1,758	912	846
	all other	456	235	221	1,238	743	495	1,597	963	634
10-14	total	2,452	1,291	1,161	3,359	1,707	1,652	3,417	1,871	1,546
	white-nonh	2,121	1,113	1,008	2,629	1,322	1,307	2,098	1,078	1,020
	all other	331	178	153	730	385	345	1,319	793	526
15-19	total	3,012	1,563	1,449	2,866	1,477	1,389	3,564	1,970	1,594
	white-nonh	2,598	1,340	1,258	2,191	1,118	1,073	2,111	1,106	1,005
	all other	414	223	191	675	359	316	1,453	864	589
20-24	total	4,826	2,354	2,472	3,541	1,762	1,779	4,428	2,167	2,261
	white-nonh	4,116	1,996	2,120	2,674	1,327	1,347	3,165	1,527	1,638
	all other	710	358	352	867	435	432	1,263	640	623
25-29	total	6,391	3,140	3,251	4,097	2,054	2,043	3,950	1,968	1,982
	white-nonh	5,360	2,589	2,771	3,261	1,603	1,658	2,857	1,384	1,473
	all other	1,031	551	480	836	451	385	1,093	584	509
30-34	total	5,468	2,721	2,747	4,792	2,426	2,366	3,673	1,893	1,780
	white-nonh	4,627	2,275	2,352	3,780	1,914	1,866	2,507	1,306	1,201
	all other	841	446	395	1,012	512	500	1,166	587	579
35-39	total	4,239	2,081	2,158	5,685	2,810	2,875	3,737	1,889	1,848
	white-nonh	3,652	1,767	1,885	4,493	2,166	2,327	2,737	1,343	1,394
	all other	587	314	273	1,192	644	548	1,000	546	454
40-44	total	3,334	1,623	1,711	4,938	2,434	2,504	4,378	2,192	2,186
	white-nonh	2,970	1,428	1,542	4,016	1,951	2,065	3,289	1,645	1,644
	all other	364	195	169	922	483	439	1,089	547	542
45-49	total	2,536	1,198	1,338	3,992	1,926	2,066	5,363	2,610	2,753
	white-nonh	2,318	1,104	1,214	3,370	1,601	1,769	4,154	1,968	2,186
	all other	218	94	124	622	325	297	1,209	642	567
50-54	total	2,267	1,076	1,191	3,212	1,559	1,653	4,734	2,327	2,407
	white-nonh	2,032	969	1,063	2,799	1,345	1,454	3,783	1,838	1,945
	all other	235	107	128	413	214	199	951	489	462
55-59	total	2,290	1,033	1,257	2,453	1,143	1,310	3,829	1,822	2,007
	white-nonh	2,108	944	1,164	2,194	1,030	1,164	3,187	1,492	1,695
	all other	182	89	93	259	113	146	642	330	312
60-64	total	2,414	1,124	1,290	2,084	990	1,094	2,937	1,423	1,514
	white-nonh	2,267	1,048	1,219	1,831	870	961	2,519	1,205	1,314
	all other	147	76	71	253	120	133	418	218	200
65-69	total	2,416	1,029	1,387	1,948	841	1,107	2,086	931	1,155
	white-nonh	2,290	975	1,315	1,763	754	1,009	1,833	824	1,009
	all other	126	54	72	185	87	98	253	107	146
70-74	total	1,957	747	1,210	1,866	822	1,044	1,613	726	887
	white-nonh	1,893	726	1,167	1,738	761	977	1,402	632	770
	all other	64	21	43	128	61	67	211	94	117
75-79	total	1,687	609	1,078	1,701	660	1,041	1,374	542	832
	white-nonh	1,634	587	1,047	1,597	619	978	1,228	478	750
	all other	53	22	31	104	41	63	146	64	82
80-84	total	1,198	380	818	1,180	391	789	1,116	435	681
	white-nonh	1,169	368	801	1,136	376	760	1,031	394	637
	all other	29	12	17	44	15	29	85	41	44
85+	total	922	240	682	1,263	335	928	1,334	371	963
	white-nonh	904	232	672	1,219	318	901	1,248	341	907
	all other	18	8	10	44	17	27	86	30	56
All Ages	total	53,884	25,478	28,406	56,133	27,235	28,898	58,538	29,043	29,495
	white-nonh	47,431	22,159	25,272	45,371	21,484	23,887	42,747	20,415	22,332
	all other	6,453	3,319	3,134	10,762	5,751	5,011	15,791	8,628	7,163

Fips : 25 017 140 **MARLBOROUGH** County: **Middlesex** DPH/DOR Code : **170** DOE Code: **170** Mass. County Code : **9**

		1990 Census Count			2000 Projection			2010 Projection		
Age Group	Race	Total	Male	Female	Total	Male	Female	Total	Male	Female
0-04	total	2,484	1,277	1,207	2,465	1,271	1,194	2,382	1,212	1,170
	white-nonh	2,170	1,119	1,051	1,944	1,018	926	1,474	772	702
	all other	314	158	156	521	253	268	908	440	468
05-09	total	1,753	924	829	2,289	1,216	1,073	2,080	1,091	989
	white-nonh	1,545	815	730	1,809	978	831	1,391	752	639
	all other	208	109	99	480	238	242	689	339	350
10-14	total	1,692	851	841	2,289	1,175	1,114	2,291	1,180	1,111
	white-nonh	1,516	759	757	1,947	1,001	946	1,744	911	833
	all other	176	92	84	342	174	168	547	269	278
15-19	total	1,790	892	898	1,693	890	803	2,203	1,167	1,036
	white-nonh	1,632	816	816	1,416	742	674	1,655	890	765
	all other	158	76	82	277	148	129	548	277	271
20-24	total	2,829	1,473	1,356	2,030	1,043	987	2,605	1,355	1,250
	white-nonh	2,540	1,312	1,228	1,652	829	823	2,063	1,060	1,003
	all other	289	161	128	378	214	164	542	295	247
25-29	total	3,777	1,968	1,809	2,252	1,144	1,108	2,154	1,142	1,012
	white-nonh	3,385	1,744	1,641	1,929	973	956	1,714	900	814
	all other	392	224	168	323	171	152	440	242	198
30-34	total	3,264	1,660	1,604	2,829	1,509	1,320	2,098	1,112	986
	white-nonh	2,979	1,508	1,471	2,446	1,299	1,147	1,628	850	778
	all other	285	152	133	383	210	173	470	262	208
35-39	total	2,581	1,356	1,225	3,404	1,778	1,626	2,058	1,051	1,007
	white-nonh	2,348	1,219	1,129	2,991	1,534	1,457	1,712	859	853
	all other	233	137	96	413	244	169	346	192	154
40-44	total	2,325	1,180	1,145	3,057	1,546	1,511	2,654	1,411	1,243
	white-nonh	2,147	1,080	1,067	2,770	1,393	1,377	2,274	1,203	1,071
	all other	178	100	78	287	153	134	380	208	172
45-49	total	1,800	901	899	2,465	1,297	1,168	3,244	1,700	1,544
	white-nonh	1,698	841	857	2,219	1,154	1,065	2,824	1,454	1,370
	all other	102	60	42	246	143	103	420	246	174
50-54	total	1,414	685	729	2,178	1,082	1,096	2,863	1,419	1,444
	white-nonh	1,353	646	707	2,005	983	1,022	2,586	1,269	1,317
	all other	61	39	22	173	99	74	277	150	127
55-59	total	1,343	651	692	1,682	841	841	2,286	1,204	1,082
	white-nonh	1,299	621	678	1,585	781	804	2,064	1,066	998
	all other	44	30	14	97	60	37	222	138	84
60-64	total	1,188	557	631	1,200	567	633	1,854	898	956
	white-nonh	1,160	548	612	1,139	531	608	1,691	810	881
	all other	28	9	19	61	36	25	163	88	75
65-69	total	1,085	486	599	1,100	508	592	1,371	649	722
	white-nonh	1,060	477	583	1,066	486	580	1,301	611	690
	all other	25	9	16	34	22	12	70	38	32
70-74	total	874	351	523	954	420	534	967	430	537
	white-nonh	857	347	510	929	414	515	913	401	512
	all other	17	4	13	25	6	19	54	29	25
75-79	total	686	249	437	790	324	466	799	340	459
	white-nonh	678	244	434	772	318	454	775	324	451
	all other	8	5	3	18	6	12	24	16	8
80-84	total	460	123	337	554	181	373	600	218	382
	white-nonh	452	120	332	542	179	363	582	214	368
	all other	8	3	5	12	2	10	18	4	14
85+	total	468	86	382	614	136	478	721	181	540
	white-nonh	461	81	380	599	130	469	693	174	519
	all other	7	5	2	15	6	9	28	7	21
All Ages	total	31,813	15,670	16,143	33,845	16,928	16,917	35,230	17,760	17,470
	white-nonh	29,280	14,297	14,983	29,760	14,743	15,017	29,084	14,520	14,564
	all other	2,533	1,373	1,160	4,085	2,185	1,900	6,146	3,240	2,906

Fips : 25 017 145 MAYNARD County: Middlesex DPH/DOR Code :174 DOE Code: 174 Mass. County Code : 9

		1990 Census Count			2000 Projection			2010 Projection		
Age Group	Race	Total	Male	Female	Total	Male	Female	Total	Male	Female
0-04	total	787	427	360	680	349	331	609	305	304
	white-nonh	738	404	334	630	331	299	514	271	243
	all other	49	23	26	50	18	32	95	34	61
05-09	total	647	325	322	781	369	412	648	301	347
	white-nonh	593	302	291	720	351	369	569	277	292
	all other	54	23	31	61	18	43	79	24	55
10-14	total	551	298	253	765	419	346	664	345	319
	white-nonh	496	275	221	722	400	322	617	329	288
	all other	55	23	32	43	19	24	47	16	31
15-19	total	572	282	290	606	297	309	731	337	394
	white-nonh	530	261	269	559	277	282	678	321	357
	all other	42	21	21	47	20	27	53	16	37
20-24	total	689	356	333	513	280	233	707	387	320
	white-nonh	660	337	323	456	251	205	660	362	298
	all other	29	19	10	57	29	28	47	25	22
25-29	total	1,062	557	505	696	350	346	729	364	365
	white-nonh	1,008	533	475	642	325	317	670	340	330
	all other	54	24	30	54	25	29	59	24	35
30-34	total	1,137	555	582	839	419	420	665	344	321
	white-nonh	1,066	523	543	799	397	402	598	313	285
	all other	71	32	39	40	22	18	67	31	36
35-39	total	1,008	509	499	1,055	551	504	701	350	351
	white-nonh	969	494	475	1,006	533	473	652	331	321
	all other	39	15	24	49	18	31	49	19	30
40-44	total	759	378	381	1,113	529	584	825	400	425
	white-nonh	723	358	365	1,050	502	548	791	382	409
	all other	36	20	16	63	27	36	34	18	16
45-49	total	586	287	299	959	479	480	1,001	517	484
	white-nonh	565	276	289	922	467	455	955	502	453
	all other	21	11	10	37	12	25	46	15	31
50-54	total	458	242	216	725	359	366	1,055	499	556
	white-nonh	444	235	209	694	342	352	1,003	477	526
	all other	14	7	7	31	17	14	52	22	30
55-59	total	426	204	222	560	269	291	907	444	463
	white-nonh	409	194	215	536	257	279	867	431	436
	all other	17	10	7	24	12	12	40	13	27
60-64	total	374	177	197	412	216	196	644	317	327
	white-nonh	359	169	190	399	209	190	617	301	316
	all other	15	8	7	13	7	6	27	16	11
65-69	total	378	159	219	354	162	192	466	214	252
	white-nonh	373	158	215	341	155	186	445	205	240
	all other	5	1	4	13	7	6	21	9	12
70-74	total	371	140	231	307	132	175	334	159	175
	white-nonh	362	138	224	295	126	169	324	155	169
	all other	9	2	7	12	6	6	10	4	6
75-79	total	276	101	175	282	111	171	266	114	152
	white-nonh	272	100	172	279	110	169	255	108	147
	all other	4	1	3	3	1	2	11	6	5
80-84	total	162	59	103	230	70	160	191	67	124
	white-nonh	160	58	102	217	69	148	175	63	112
	all other	2	1	1	13	1	12	16	4	12
85+	total	82	25	57	193	60	133	240	71	169
	white-nonh	82	25	57	186	55	131	224	64	160
	all other	0	0	0	7	5	2	16	7	9
All Ages	total	10,325	5,081	5,244	11,070	5,421	5,649	11,383	5,535	5,848
	white-nonh	9,809	4,840	4,969	10,453	5,157	5,296	10,614	5,232	5,382
	all other	516	241	275	617	264	353	769	303	466

Fips : 25 017 150 **MEDFORD** County: **Middlesex** DPH/DOR Code : 176 DOE Code: 176 Mass. County Code : 9

		1990 Census Count			2000 Projection			2010 Projection		
Age Group	Race	Total	Male	Female	Total	Male	Female	Total	Male	Female
0-04	total	3,224	1,663	1,561	2,988	1,532	1,456	2,630	1,301	1,329
	white-nonh	2,860	1,484	1,376	2,558	1,367	1,191	1,953	1,044	909
	all other	364	179	185	430	165	265	677	257	420
05-09	total	2,720	1,407	1,313	2,842	1,488	1,354	2,510	1,282	1,228
	white-nonh	2,435	1,256	1,179	2,400	1,312	1,088	1,917	1,048	869
	all other	285	151	134	442	176	266	593	234	359
10-14	total	2,534	1,271	1,263	3,082	1,558	1,524	2,864	1,437	1,427
	white-nonh	2,283	1,141	1,142	2,663	1,350	1,313	2,380	1,243	1,137
	all other	251	130	121	419	208	211	484	194	290
15-19	total	3,995	2,039	1,956	3,572	1,836	1,736	3,698	1,916	1,782
	white-nonh	3,540	1,825	1,715	3,028	1,567	1,461	2,997	1,622	1,375
	all other	455	214	241	544	269	275	701	294	407
20-24	total	5,510	2,704	2,806	3,873	1,886	1,987	4,419	2,171	2,248
	white-nonh	5,051	2,467	2,584	3,366	1,627	1,739	3,745	1,835	1,910
	all other	459	237	222	507	259	248	674	336	338
25-29	total	6,041	2,980	3,061	3,883	1,912	1,971	3,557	1,763	1,794
	white-nonh	5,489	2,699	2,790	3,307	1,643	1,664	2,893	1,440	1,453
	all other	552	281	271	576	269	307	664	323	341
30-34	total	5,204	2,467	2,737	4,772	2,273	2,499	3,389	1,598	1,791
	white-nonh	4,743	2,236	2,507	4,232	1,999	2,233	2,801	1,302	1,499
	all other	461	231	230	540	274	266	588	296	292
35-39	total	4,193	2,068	2,125	5,433	2,675	2,758	3,553	1,747	1,806
	white-nonh	3,830	1,884	1,946	4,816	2,362	2,454	2,914	1,447	1,467
	all other	363	184	179	617	313	304	639	300	339
40-44	total	3,518	1,693	1,825	4,986	2,360	2,626	4,583	2,180	2,403
	white-nonh	3,239	1,552	1,687	4,490	2,106	2,384	4,010	1,884	2,126
	all other	279	141	138	496	254	242	573	296	277
45-49	total	2,844	1,282	1,562	4,104	2,007	2,097	5,298	2,586	2,712
	white-nonh	2,663	1,210	1,453	3,735	1,827	1,908	4,689	2,286	2,403
	all other	181	72	109	369	180	189	609	300	309
50-54	total	2,469	1,130	1,339	3,383	1,606	1,777	4,776	2,230	2,546
	white-nonh	2,334	1,064	1,270	3,114	1,477	1,637	4,308	2,001	2,307
	all other	135	66	69	269	129	140	468	229	239
55-59	total	2,707	1,240	1,467	2,681	1,210	1,471	3,851	1,880	1,971
	white-nonh	2,561	1,173	1,388	2,492	1,129	1,363	3,488	1,698	1,790
	all other	146	67	79	189	81	108	363	182	181
60-64	total	2,853	1,285	1,568	2,222	986	1,236	3,042	1,405	1,637
	white-nonh	2,699	1,224	1,475	2,087	926	1,161	2,784	1,289	1,495
	all other	154	61	93	135	60	75	258	116	142
65-69	total	2,943	1,255	1,688	2,314	1,024	1,290	2,296	1,001	1,295
	white-nonh	2,827	1,202	1,625	2,182	963	1,219	2,128	929	1,199
	all other	116	53	63	132	61	71	168	72	96
70-74	total	2,408	953	1,455	2,259	958	1,301	1,766	735	1,031
	white-nonh	2,308	920	1,388	2,125	912	1,213	1,648	690	958
	all other	100	33	67	134	46	88	118	45	73
75-79	total	1,958	673	1,285	2,149	832	1,317	1,688	681	1,007
	white-nonh	1,883	639	1,244	2,057	794	1,263	1,585	637	948
	all other	75	34	41	92	38	54	103	44	59
80-84	total	1,292	410	882	1,480	492	988	1,380	496	884
	white-nonh	1,260	399	861	1,413	472	941	1,290	468	822
	all other	32	11	21	67	20	47	90	28	62
85+	total	994	250	744	1,516	383	1,133	1,776	480	1,296
	white-nonh	958	241	717	1,447	359	1,088	1,670	445	1,225
	all other	36	9	27	69	24	45	106	35	71
All Ages	total	57,407	26,770	30,637	57,539	27,018	30,521	57,076	26,889	30,187
	white-nonh	52,963	24,616	28,347	51,512	24,192	27,320	49,200	23,308	25,892
	all other	4,444	2,154	2,290	6,027	2,826	3,201	7,876	3,581	4,295

Fips : 25 017 155 MELROSE County: Middlesex DPH/DOR Code :178 DOE Code: 178 Mass. County Code : 9

		1990 Census Count			2000 Projection			2010 Projection		
Age Group	Race	Total	Male	Female	Total	Male	Female	Total	Male	Female
0-04	total	1,705	863	842	1,461	751	710	1,305	673	632
	white-nonh	1,624	814	810	1,383	710	673	1,049	538	511
	all other	81	49	32	78	41	37	256	135	121
05-09	total	1,623	819	804	1,568	776	792	1,254	624	630
	white-nonh	1,564	790	774	1,486	733	753	1,109	547	562
	all other	59	29	30	82	43	39	145	77	68
10-14	total	1,526	774	752	1,641	819	822	1,405	714	691
	white-nonh	1,482	746	736	1,563	768	795	1,331	671	660
	all other	44	28	16	78	51	27	74	43	31
15-19	total	1,657	876	781	1,513	777	736	1,458	735	723
	white-nonh	1,609	848	761	1,454	744	710	1,378	689	689
	all other	48	28	20	59	33	26	80	46	34
20-24	total	1,923	949	974	1,340	673	667	1,438	708	730
	white-nonh	1,879	932	947	1,290	644	646	1,361	663	698
	all other	44	17	27	50	29	21	77	45	32
25-29	total	2,320	1,127	1,193	1,508	759	749	1,382	677	705
	white-nonh	2,224	1,085	1,139	1,428	718	710	1,291	631	660
	all other	96	42	54	80	41	39	91	46	45
30-34	total	2,422	1,146	1,276	1,861	911	950	1,316	654	662
	white-nonh	2,353	1,114	1,239	1,804	886	918	1,253	617	636
	all other	69	32	37	57	25	32	63	37	26
35-39	total	2,347	1,095	1,252	2,246	1,078	1,168	1,466	730	736
	white-nonh	2,285	1,065	1,220	2,143	1,034	1,109	1,379	687	692
	all other	62	30	32	103	44	59	87	43	44
40-44	total	2,362	1,092	1,270	2,369	1,111	1,258	1,823	884	939
	white-nonh	2,305	1,066	1,239	2,300	1,081	1,219	1,765	860	905
	all other	57	26	31	69	30	39	58	24	34
45-49	total	1,670	819	851	2,181	1,013	1,168	2,077	994	1,083
	white-nonh	1,638	802	836	2,131	989	1,142	1,998	960	1,038
	all other	32	17	15	50	24	26	79	34	45
50-54	total	1,289	613	676	2,195	1,018	1,177	2,205	1,038	1,167
	white-nonh	1,267	603	664	2,141	993	1,148	2,139	1,009	1,130
	all other	22	10	12	54	25	29	66	29	37
55-59	total	1,249	604	645	1,516	739	777	1,977	912	1,065
	white-nonh	1,235	597	638	1,489	723	766	1,935	890	1,045
	all other	14	7	7	27	16	11	42	22	20
60-64	total	1,333	604	729	1,122	523	599	1,911	870	1,041
	white-nonh	1,310	594	716	1,101	513	588	1,865	848	1,017
	all other	23	10	13	21	10	11	46	22	24
65-69	total	1,310	541	769	1,057	479	578	1,280	588	692
	white-nonh	1,284	530	754	1,038	470	568	1,251	573	678
	all other	26	11	15	19	9	10	29	15	14
70-74	total	1,070	400	670	1,082	449	633	915	391	524
	white-nonh	1,055	392	663	1,061	440	621	894	381	513
	all other	15	8	7	21	9	12	21	10	11
75-79	total	945	328	617	983	362	621	795	321	474
	white-nonh	933	324	609	964	355	609	780	315	465
	all other	12	4	8	19	7	12	15	6	9
80-84	total	733	214	519	679	214	465	676	239	437
	white-nonh	726	212	514	670	209	461	663	233	430
	all other	7	2	5	9	5	4	13	6	7
85+	total	666	155	511	822	198	624	855	215	640
	white-nonh	664	154	510	806	195	611	828	209	619
	all other	2	1	1	16	3	13	27	6	21
All Ages	total	28,150	13,019	15,131	27,144	12,650	14,494	25,538	11,967	13,571
	white-nonh	27,437	12,668	14,769	26,252	12,205	14,047	24,269	11,321	12,948
	all other	713	351	362	892	445	447	1,269	646	623

Fips : 25 017 160 NATICK County: Middlesex DPH/DOR Code : 198 DOE Code: 198 Mass. County Code : 9

		1990 Census Count			2000 Projection			2010 Projection		
Age Group	Race	Total	Male	Female	Total	Male	Female	Total	Male	Female
0-04	total	2,003	1,054	949	1,841	948	893	1,558	819	739
	white-nonh	1,848	966	882	1,661	839	822	1,238	625	613
	all other	155	88	67	180	109	71	320	194	126
05-09	total	1,634	828	806	1,910	965	945	1,542	795	747
	white-nonh	1,490	755	735	1,721	841	880	1,298	635	663
	all other	144	73	71	189	124	65	244	160	84
10-14	total	1,535	811	724	1,963	1,053	910	1,808	949	859
	white-nonh	1,415	750	665	1,791	956	835	1,612	832	780
	all other	120	61	59	172	97	75	196	117	79
15-19	total	1,544	795	749	1,556	794	762	1,803	917	886
	white-nonh	1,416	729	687	1,389	709	680	1,592	782	810
	all other	128	66	62	167	85	82	211	135	76
20-24	total	2,144	1,027	1,117	1,431	738	693	1,815	948	867
	white-nonh	1,998	953	1,045	1,284	664	620	1,621	842	779
	all other	146	74	72	147	74	73	194	106	88
25-29	total	3,239	1,629	1,610	1,778	883	895	1,791	883	908
	white-nonh	2,989	1,498	1,491	1,570	772	798	1,544	753	791
	all other	250	131	119	208	111	97	247	130	117
30-34	total	3,167	1,561	1,606	2,453	1,157	1,296	1,751	879	872
	white-nonh	2,949	1,452	1,497	2,237	1,050	1,187	1,535	772	763
	all other	218	109	109	216	107	109	216	107	109
35-39	total	2,710	1,306	1,404	3,256	1,605	1,651	1,826	884	942
	white-nonh	2,517	1,222	1,295	2,965	1,464	1,501	1,575	762	813
	all other	193	84	109	291	141	150	251	122	129
40-44	total	2,315	1,110	1,205	3,064	1,491	1,573	2,381	1,109	1,272
	white-nonh	2,182	1,049	1,133	2,839	1,381	1,458	2,159	1,003	1,156
	all other	133	61	72	225	110	115	222	106	116
45-49	total	1,750	855	895	2,565	1,241	1,324	3,081	1,523	1,558
	white-nonh	1,654	804	850	2,383	1,157	1,226	2,807	1,385	1,422
	all other	96	51	45	182	84	98	274	138	136
50-54	total	1,579	734	845	2,219	1,062	1,157	2,929	1,422	1,507
	white-nonh	1,488	694	794	2,087	1,002	1,085	2,711	1,317	1,394
	all other	91	40	51	132	60	72	218	105	113
55-59	total	1,449	710	739	1,606	781	825	2,349	1,131	1,218
	white-nonh	1,395	679	716	1,518	733	785	2,182	1,052	1,130
	all other	54	31	23	88	48	40	167	79	88
60-64	total	1,457	668	789	1,385	621	764	1,944	898	1,046
	white-nonh	1,404	649	755	1,296	584	712	1,818	844	974
	all other	53	19	34	89	37	52	126	54	72
65-69	total	1,360	612	748	1,211	567	644	1,344	623	721
	white-nonh	1,318	592	726	1,164	541	623	1,269	584	685
	all other	42	20	22	47	26	21	75	39	36
70-74	total	1,013	430	583	1,123	478	645	1,072	445	627
	white-nonh	983	410	573	1,078	462	616	997	415	582
	all other	30	20	10	45	16	29	75	30	45
75-79	total	759	293	466	997	406	591	888	377	511
	white-nonh	744	287	457	968	392	576	855	358	497
	all other	15	6	9	29	14	15	33	19	14
80-84	total	457	136	321	630	225	405	692	248	444
	white-nonh	452	135	317	612	214	398	663	239	424
	all other	5	1	4	18	11	7	29	9	20
85+	total	395	88	307	642	173	469	856	252	604
	white-nonh	385	87	298	595	160	435	777	223	554
	all other	10	1	9	47	13	34	79	29	50
All Ages	total	30,510	14,647	15,863	31,630	15,188	16,442	31,430	15,102	16,328
	white-nonh	28,627	13,711	14,916	29,158	13,921	15,237	28,253	13,423	14,830
	all other	1,883	936	947	2,472	1,267	1,205	3,177	1,679	1,498

Fips : 25 017 165 NEWTON County: Middlesex DPH/DOR Code :207 DOE Code: 207 Mass. County Code : 9

		1990 Census Count			2000 Projection			2010 Projection		
Age Group	Race	Total	Male	Female	Total	Male	Female	Total	Male	Female
0-04	total	4,489	2,316	2,173	4,018	2,074	1,944	3,769	1,924	1,845
	white-nonh	4,056	2,086	1,970	3,459	1,817	1,642	2,910	1,529	1,381
	all other	433	230	203	559	257	302	859	395	464
05-09	total	4,380	2,296	2,084	4,367	2,258	2,109	3,997	2,053	1,944
	white-nonh	3,890	2,028	1,862	3,808	1,990	1,818	3,229	1,686	1,543
	all other	490	268	222	559	268	291	768	367	401
10-14	total	3,942	2,042	1,900	4,591	2,374	2,217	4,122	2,132	1,990
	white-nonh	3,506	1,825	1,681	4,110	2,118	1,992	3,516	1,850	1,666
	all other	436	217	219	481	256	225	606	282	324
15-19	total	6,864	3,084	3,780	6,911	3,099	3,812	6,899	3,061	3,838
	white-nonh	5,965	2,682	3,283	5,934	2,640	3,294	5,853	2,602	3,251
	all other	899	402	497	977	459	518	1,046	459	587
20-24	total	7,266	3,285	3,981	5,386	2,359	3,027	6,029	2,688	3,341
	white-nonh	6,398	2,900	3,498	4,515	1,966	2,549	5,115	2,257	2,858
	all other	868	385	483	871	393	478	914	431	483
25-29	total	7,276	3,470	3,806	5,529	2,683	2,846	5,686	2,736	2,950
	white-nonh	6,598	3,116	3,482	4,617	2,240	2,377	4,699	2,238	2,461
	all other	678	354	324	912	443	469	987	498	489
30-34	total	6,277	2,990	3,287	6,147	2,756	3,391	4,599	2,009	2,590
	white-nonh	5,663	2,688	2,975	5,208	2,331	2,877	3,658	1,577	2,081
	all other	614	302	312	939	425	514	941	432	509
35-39	total	6,572	2,981	3,591	6,822	3,212	3,610	5,294	2,539	2,755
	white-nonh	5,977	2,705	3,272	6,029	2,802	3,227	4,271	2,043	2,228
	all other	595	276	319	793	410	383	1,023	496	527
40-44	total	7,030	3,281	3,749	6,199	2,917	3,282	6,073	2,693	3,380
	white-nonh	6,496	3,019	3,477	5,544	2,593	2,951	5,100	2,250	2,850
	all other	534	262	272	655	324	331	973	443	530
45-49	total	4,989	2,342	2,647	6,267	2,841	3,426	6,496	3,056	3,440
	white-nonh	4,610	2,174	2,436	5,683	2,575	3,108	5,727	2,665	3,062
	all other	379	168	211	584	266	318	769	391	378
50-54	total	3,990	1,897	2,093	6,534	3,052	3,482	5,766	2,712	3,054
	white-nonh	3,665	1,751	1,914	6,025	2,807	3,218	5,145	2,412	2,733
	all other	325	146	179	509	245	264	621	300	321
55-59	total	3,538	1,709	1,829	4,487	2,106	2,381	5,610	2,536	3,074
	white-nonh	3,259	1,562	1,697	4,117	1,942	2,175	5,053	2,285	2,768
	all other	279	147	132	370	164	206	557	251	306
60-64	total	3,746	1,700	2,046	3,410	1,585	1,825	5,580	2,549	3,031
	white-nonh	3,572	1,615	1,957	3,122	1,456	1,666	5,134	2,337	2,797
	all other	174	85	89	288	129	159	446	212	234
65-69	total	3,666	1,655	2,011	2,855	1,335	1,520	3,628	1,648	1,980
	white-nonh	3,484	1,573	1,911	2,596	1,202	1,394	3,288	1,501	1,787
	all other	182	82	100	259	133	126	340	147	193
70-74	total	2,778	1,184	1,594	2,792	1,184	1,608	2,545	1,108	1,437
	white-nonh	2,685	1,148	1,537	2,652	1,117	1,535	2,318	1,010	1,308
	all other	93	36	57	140	67	73	227	98	129
75-79	total	2,477	950	1,527	2,537	1,024	1,513	1,973	829	1,144
	white-nonh	2,411	928	1,483	2,399	967	1,432	1,783	740	1,043
	all other	66	22	44	138	57	81	190	89	101
80-84	total	1,743	529	1,214	1,658	583	1,075	1,661	576	1,085
	white-nonh	1,707	521	1,186	1,593	565	1,028	1,570	543	1,027
	all other	36	8	28	65	18	47	91	33	58
85+	total	1,562	365	1,197	1,980	496	1,484	2,069	558	1,511
	white-nonh	1,539	359	1,180	1,926	484	1,442	1,960	528	1,432
	all other	23	6	17	54	12	42	109	30	79
All Ages	total	82,585	38,076	44,509	82,490	37,938	44,552	81,796	37,407	44,389
	white-nonh	75,481	34,680	40,801	73,337	33,612	39,725	70,329	32,053	38,276
	all other	7,104	3,396	3,708	9,153	4,326	4,827	11,467	5,354	6,113

Fips : 25 017 170 NORTH READING County: Middlesex DPH/DOR Code :213 DOE Code:217 Mass. County Code : 9

		1990 Census Count			2000 Projection			2010 Projection		
Age Group	Race	Total	Male	Female	Total	Male	Female	Total	Male	Female
0-04	total	914	447	467	721	351	370	719	321	398
	white-nonh	892	443	449	699	346	353	597	296	301
	all other	22	4	18	22	5	17	122	25	97
05-09	total	807	446	361	785	384	401	693	326	367
	white-nonh	779	434	345	757	378	379	623	311	312
	all other	28	12	16	28	6	22	70	15	55
10-14	total	693	336	357	892	423	469	707	332	375
	white-nonh	668	323	345	871	419	452	686	327	359
	all other	25	13	12	21	4	17	21	5	16
15-19	total	810	406	404	777	422	355	752	365	387
	white-nonh	791	397	394	748	412	336	723	359	364
	all other	19	9	10	29	10	19	29	6	23
20-24	total	792	408	384	597	299	298	762	373	389
	white-nonh	778	401	377	572	285	287	743	369	374
	all other	14	7	7	25	14	11	19	4	15
25-29	total	914	463	451	694	337	357	657	346	311
	white-nonh	897	459	438	677	331	346	630	339	291
	all other	17	4	13	17	6	11	27	7	20
30-34	total	1,141	556	585	901	451	450	708	344	364
	white-nonh	1,117	548	569	883	443	440	679	329	350
	all other	24	8	16	18	8	10	29	15	14
35-39	total	1,167	563	604	1,017	515	502	801	392	409
	white-nonh	1,139	548	591	998	509	489	782	384	398
	all other	28	15	13	19	6	13	19	8	11
40-44	total	1,046	524	522	1,127	550	577	895	449	446
	white-nonh	1,022	515	507	1,104	543	561	878	442	436
	all other	24	9	15	23	7	16	17	7	10
45-49	total	825	405	420	1,124	537	587	982	492	490
	white-nonh	814	402	412	1,099	525	574	964	487	477
	all other	11	3	8	25	12	13	18	5	13
50-54	total	669	328	341	974	488	486	1,050	512	538
	white-nonh	666	326	340	955	481	474	1,031	506	525
	all other	3	2	1	19	7	12	19	6	13
55-59	total	614	312	302	780	377	403	1,057	496	561
	white-nonh	612	310	302	771	375	396	1,037	487	550
	all other	2	2	0	9	2	7	20	9	11
60-64	total	524	259	265	570	271	299	830	406	424
	white-nonh	521	258	263	568	270	298	813	399	414
	all other	3	1	2	2	1	1	17	7	10
65-69	total	429	217	212	497	246	251	633	298	335
	white-nonh	427	216	211	493	242	251	623	294	329
	all other	2	1	1	4	4	0	10	4	6
70-74	total	278	131	147	417	193	224	452	201	251
	white-nonh	278	131	147	399	183	216	435	191	244
	all other	0	0	0	18	10	8	17	10	7
75-79	total	160	60	100	302	134	168	349	153	196
	white-nonh	160	60	100	289	130	159	334	146	188
	all other	0	0	0	13	4	9	15	7	8
80-84	total	99	33	66	181	70	111	269	104	165
	white-nonh	99	33	66	166	63	103	235	87	148
	all other	0	0	0	15	7	8	34	17	17
85+	total	120	24	96	143	35	108	248	77	171
	white-nonh	119	24	95	143	35	108	219	66	153
	all other	1	0	1	0	0	0	29	11	18
All Ages	total	12,002	5,918	6,084	12,499	6,083	6,416	12,564	5,987	6,577
	white-nonh	11,779	5,828	5,951	12,192	5,970	6,222	12,032	5,819	6,213
	all other	223	90	133	307	113	194	532	168	364

Fips : 25 017 175 PEPPERELL County: Middlesex DPH/DOR Code :232 DOE Code: 232 Mass. County Code : 9

		1990 Census Count			2000 Projection			2010 Projection		
Age Group	Race	Total	Male	Female	Total	Male	Female	Total	Male	Female
0-04	total	973	491	482	908	509	399	931	537	394
	white-nonh	945	473	472	889	492	397	877	485	392
	all other	28	18	10	19	17	2	54	52	2
05-09	total	874	473	401	1,036	593	443	953	553	400
	white-nonh	847	454	393	1,011	569	442	912	513	399
	all other	27	19	8	25	24	1	41	40	1
10-14	total	811	427	384	997	492	505	935	512	423
	white-nonh	789	417	372	974	479	495	919	498	421
	all other	22	10	12	23	13	10	16	14	2
15-19	total	711	382	329	860	474	386	1,012	588	424
	white-nonh	691	370	321	830	452	378	983	561	422
	all other	20	12	8	30	22	8	29	27	2
20-24	total	603	319	284	739	397	342	904	456	448
	white-nonh	592	311	281	713	383	330	878	439	439
	all other	11	8	3	26	14	12	26	17	9
25-29	total	827	373	454	742	382	360	885	471	414
	white-nonh	809	365	444	726	373	353	860	452	408
	all other	18	8	10	16	9	7	25	19	6
30-34	total	1,087	551	536	825	442	383	960	520	440
	white-nonh	1,063	539	524	813	434	379	933	505	428
	all other	24	12	12	12	8	4	27	15	12
35-39	total	1,071	534	537	914	422	492	831	431	400
	white-nonh	1,044	523	521	893	414	479	811	422	389
	all other	27	11	16	21	8	13	20	9	11
40-44	total	912	458	454	1,118	554	564	863	450	413
	white-nonh	886	447	439	1,090	542	548	845	441	404
	all other	26	11	15	28	12	16	18	9	9
45-49	total	595	295	300	1,038	510	528	889	403	486
	white-nonh	583	289	294	1,015	499	516	870	395	475
	all other	12	6	6	23	11	12	19	8	11
50-54	total	363	195	168	830	422	408	1,012	507	505
	white-nonh	355	191	164	808	412	396	986	496	490
	all other	8	4	4	22	10	12	26	11	15
55-59	total	318	165	153	531	260	271	927	452	475
	white-nonh	312	163	149	521	256	265	907	443	464
	all other	6	2	4	10	4	6	20	9	11
60-64	total	246	122	124	323	171	152	724	367	357
	white-nonh	240	120	120	317	168	149	706	359	347
	all other	6	2	4	6	3	3	18	8	10
65-69	total	216	99	117	280	140	140	462	217	245
	white-nonh	212	98	114	274	138	136	454	214	240
	all other	4	1	3	6	2	4	8	3	5
70-74	total	191	73	118	203	92	111	261	128	133
	white-nonh	184	70	114	199	91	108	256	125	131
	all other	7	3	4	4	1	3	5	3	2
75-79	total	137	47	90	164	64	100	207	89	118
	white-nonh	136	47	89	161	63	98	202	87	115
	all other	1	0	1	3	1	2	5	2	3
80-84	total	101	28	73	139	48	91	141	56	85
	white-nonh	101	28	73	123	37	86	127	46	81
	all other	0	0	0	16	11	5	14	10	4
85+	total	62	12	50	146	36	110	198	55	143
	white-nonh	61	12	49	122	28	94	152	36	116
	all other	1	0	1	24	8	16	46	19	27
All Ages	total	10,098	5,044	5,054	11,793	6,008	5,785	13,095	6,792	6,303
	white-nonh	9,850	4,917	4,933	11,479	5,830	5,649	12,678	6,517	6,161
	all other	248	127	121	314	178	136	417	275	142

Fips : 25 017 180 **READING** County: **Middlesex** DPH/DOR Code :**246** DOE Code:**246** Mass. County Code : **9**

		1990 Census Count			2000 Projection			2010 Projection		
Age Group	Race	Total	Male	Female	Total	Male	Female	Total	Male	Female
0-04	total	1,518	765	753	1,306	651	655	1,311	638	673
	white-nonh	1,447	729	718	1,236	619	617	1,022	511	511
	all other	71	36	35	70	32	38	289	127	162
05-09	total	1,415	714	701	1,447	727	720	1,295	644	651
	white-nonh	1,362	688	674	1,383	698	685	1,151	581	570
	all other	53	26	27	64	29	35	144	63	81
10-14	total	1,418	712	706	1,583	796	787	1,371	682	689
	white-nonh	1,372	690	682	1,508	758	750	1,297	648	649
	all other	46	22	24	75	38	37	74	34	40
15-19	total	1,420	713	707	1,366	684	682	1,390	693	697
	white-nonh	1,395	702	693	1,321	663	658	1,338	671	667
	all other	25	11	14	45	21	24	52	22	30
20-24	total	1,572	824	748	1,208	607	601	1,346	675	671
	white-nonh	1,549	815	734	1,164	587	577	1,278	643	635
	all other	23	9	14	44	20	24	68	32	36
25-29	total	1,649	838	811	1,144	555	589	1,098	533	565
	white-nonh	1,611	820	791	1,113	541	572	1,047	509	538
	all other	38	18	20	31	14	17	51	24	27
30-34	total	1,851	904	947	1,634	821	813	1,278	611	667
	white-nonh	1,803	880	923	1,601	804	797	1,225	584	641
	all other	48	24	24	33	17	16	53	27	26
35-39	total	1,987	985	1,002	1,831	935	896	1,332	657	675
	white-nonh	1,937	957	980	1,778	907	871	1,286	633	653
	all other	50	28	22	53	28	25	46	24	22
40-44	total	1,860	893	967	1,834	878	956	1,624	798	826
	white-nonh	1,833	878	955	1,792	854	938	1,595	781	814
	all other	27	15	12	42	24	18	29	17	12
45-49	total	1,495	703	792	1,881	914	967	1,732	868	864
	white-nonh	1,480	695	785	1,843	895	948	1,691	849	842
	all other	15	8	7	38	19	19	41	19	22
50-54	total	1,192	610	582	1,742	838	904	1,715	823	892
	white-nonh	1,177	602	575	1,722	828	894	1,682	805	877
	all other	15	8	7	20	10	10	33	18	15
55-59	total	1,137	542	595	1,340	620	720	1,680	804	876
	white-nonh	1,126	541	585	1,328	614	714	1,649	790	859
	all other	11	1	10	12	6	6	31	14	17
60-64	total	1,129	530	599	1,010	505	505	1,479	693	786
	white-nonh	1,120	528	592	994	496	498	1,458	682	776
	all other	9	2	7	16	9	7	21	11	10
65-69	total	945	437	508	910	404	506	1,077	465	612
	white-nonh	926	426	500	899	403	496	1,066	460	606
	all other	19	11	8	11	1	10	11	5	6
70-74	total	706	310	396	881	385	496	789	369	420
	white-nonh	700	307	393	874	384	490	774	361	413
	all other	6	3	3	7	1	6	15	8	7
75-79	total	537	190	347	696	284	412	670	261	409
	white-nonh	532	187	345	681	275	406	660	258	402
	all other	5	3	2	15	9	6	10	3	7
80-84	total	388	125	263	449	163	286	555	200	355
	white-nonh	388	125	263	441	157	284	545	195	350
	all other	0	0	0	8	6	2	10	5	5
85+	total	320	84	236	477	129	348	608	185	423
	white-nonh	315	83	232	454	116	338	567	161	406
	all other	5	1	4	23	13	10	41	24	17
All Ages	total	22,539	10,879	11,660	22,739	10,896	11,843	22,350	10,599	11,751
	white-nonh	22,073	10,653	11,420	22,132	10,599	11,533	21,331	10,122	11,209
	all other	466	226	240	607	297	310	1,019	477	542

Fips : 25 017 185 SHERBORN County: Middlesex DPH/DOR Code :269 DOE Code: 269 Mass. County Code : 9

		1990 Census Count			2000 Projection			2010 Projection		
Age Group	Race	Total	Male	Female	Total	Male	Female	Total	Male	Female
0-04	total	269	139	130	251	134	117	240	129	111
	white-nonh	261	136	125	240	129	111	208	112	96
	all other	8	3	5	11	5	6	32	17	15
05-09	total	285	133	152	280	139	141	261	128	133
	white-nonh	267	126	141	271	134	137	239	117	122
	all other	18	7	11	9	5	4	22	11	11
10-14	total	284	145	139	292	146	146	273	140	133
	white-nonh	268	139	129	283	143	140	262	136	126
	all other	16	6	10	9	3	6	11	4	7
15-19	total	289	154	135	284	143	141	275	146	129
	white-nonh	279	148	131	264	135	129	266	141	125
	all other	10	6	4	20	8	12	9	5	4
20-24	total	245	130	115	201	102	99	201	101	100
	white-nonh	242	128	114	183	95	88	194	99	95
	all other	3	2	1	18	7	11	7	2	5
25-29	total	176	97	79	148	80	68	152	78	74
	white-nonh	175	97	78	141	76	65	135	73	62
	all other	1	0	1	7	4	3	17	5	12
30-34	total	199	82	117	227	105	122	191	85	106
	white-nonh	193	79	114	225	104	121	176	80	96
	all other	6	3	3	2	1	1	15	5	10
35-39	total	318	145	173	245	130	115	217	113	104
	white-nonh	309	140	169	244	130	114	210	109	101
	all other	9	5	4	1	0	1	7	4	3
40-44	total	444	217	227	275	123	152	303	146	157
	white-nonh	431	214	217	268	119	149	300	144	156
	all other	13	3	10	7	4	3	3	2	1
45-49	total	384	180	204	313	144	169	247	132	115
	white-nonh	376	175	201	305	140	165	246	132	114
	all other	8	5	3	8	4	4	1	0	1
50-54	total	324	158	166	417	203	214	259	115	144
	white-nonh	322	157	165	406	200	206	252	111	141
	all other	2	1	1	11	3	8	7	4	3
55-59	total	259	134	125	337	162	175	274	129	145
	white-nonh	258	133	125	324	152	172	261	120	141
	all other	1	1	0	13	10	3	13	9	4
60-64	total	179	85	94	263	119	144	342	155	187
	white-nonh	178	84	94	256	118	138	326	152	174
	all other	1	1	0	7	1	6	16	3	13
65-69	total	131	69	62	199	102	97	261	124	137
	white-nonh	130	69	61	193	99	94	244	113	131
	all other	1	0	1	6	3	3	17	11	6
70-74	total	77	42	35	133	58	75	200	81	119
	white-nonh	76	42	34	127	55	72	187	78	109
	all other	1	0	1	6	3	3	13	3	10
75-79	total	59	21	38	97	46	51	143	66	77
	white-nonh	57	20	37	85	40	45	126	57	69
	all other	2	1	1	12	6	6	17	9	8
80-84	total	42	16	26	50	22	28	86	31	55
	white-nonh	41	16	25	49	22	27	80	28	52
	all other	1	0	1	1	0	1	6	3	3
85+	total	25	10	15	58	23	35	95	44	51
	white-nonh	25	10	15	45	13	32	60	20	40
	all other	0	0	0	13	10	3	35	24	11
All Ages	total	3,989	1,957	2,032	4,070	1,981	2,089	4,020	1,943	2,077
	white-nonh	3,888	1,913	1,975	3,909	1,904	2,005	3,772	1,822	1,950
	all other	101	44	57	161	77	84	248	121	127

Fips . 25 017 190 **SHIRLEY** County: **Middlesex** DPH/DOR Code :**270** DOE Code: **270** Mass. County Code : **9**

		1990 Census Count			2000 Projection			2010 Projection		
Age Group	Race	Total	Male	Female	Total	Male	Female	Total	Male	Female
0-04	total	458	231	227	366	177	189	371	180	191
	white-nonh	403	207	196	297	143	154	275	132	143
	all other	55	24	31	69	34	35	96	48	48
05-09	total	436	216	220	410	194	216	373	176	197
	white-nonh	371	183	188	327	152	175	282	130	152
	all other	65	33	32	83	42	41	91	46	45
10-14	total	421	206	215	458	228	230	369	175	194
	white-nonh	360	174	186	401	202	199	300	140	160
	all other	61	32	29	57	26	31	69	35	34
15-19	total	389	205	184	434	217	217	408	195	213
	white-nonh	336	175	161	361	177	184	319	147	172
	all other	53	30	23	73	40	33	89	48	41
20-24	total	414	232	182	435	235	200	468	256	212
	white-nonh	339	179	160	351	182	169	389	209	180
	all other	75	53	22	84	53	31	79	47	32
25-29	total	610	341	269	448	251	197	491	262	229
	white-nonh	493	266	227	371	203	168	395	205	190
	all other	117	75	42	77	48	29	96	57	39
30-34	total	799	460	339	544	316	228	566	319	247
	white-nonh	663	366	297	441	242	199	453	245	208
	all other	136	94	42	103	74	29	113	74	39
35-39	total	644	364	280	684	398	286	526	310	216
	white-nonh	556	314	242	556	315	241	435	253	182
	all other	88	50	38	128	83	45	91	57	34
40-44	total	492	280	212	770	459	311	534	322	212
	white-nonh	429	238	191	632	362	270	427	244	183
	all other	63	42	21	138	97	41	107	78	29
45-49	total	302	153	149	575	312	263	604	338	266
	white-nonh	275	136	139	502	267	235	501	267	234
	all other	27	17	10	73	45	28	103	71	32
50-54	total	246	129	117	473	268	205	735	436	299
	white-nonh	212	114	98	414	228	186	609	346	263
	all other	34	15	19	59	40	19	126	90	36
55-59	total	202	102	100	277	136	141	514	271	243
	white-nonh	170	86	84	249	120	129	450	234	216
	all other	32	16	16	28	16	12	64	37	27
60-64	total	223	106	117	223	115	108	421	236	185
	white-nonh	193	93	100	189	102	87	367	203	164
	all other	30	13	17	34	13	21	54	33	21
65-69	total	191	95	96	171	87	84	234	114	120
	white-nonh	172	85	87	145	75	70	211	102	109
	all other	19	10	9	26	12	14	23	12	11
70-74	total	113	52	61	167	71	96	166	78	88
	white-nonh	107	48	59	145	61	84	141	68	73
	all other	6	4	2	22	10	12	25	10	15
75-79	total	85	31	54	140	69	71	128	66	62
	white-nonh	83	31	52	124	59	65	107	54	53
	all other	2	0	2	16	10	6	21	12	9
80-84	total	50	19	31	80	38	42	114	48	66
	white-nonh	47	16	31	67	26	41	89	32	57
	all other	3	3	0	13	12	1	25	16	9
85+	total	43	13	30	82	33	49	146	80	66
	white-nonh	43	13	30	65	17	48	90	29	61
	all other	0	0	0	17	16	1	56	51	5
All Ages	total	6,118	3,235	2,883	6,737	3,604	3,133	7,168	3,862	3,306
	white-nonh	5,252	2,724	2,528	5,637	2,933	2,704	5,840	3,040	2,800
	all other	866	511	355	1,100	671	429	1,328	822	506

Fips : 25 017 195 SOMERVILLE County: Middlesex DPH/DOR Code :274 DOE Code: 274 Mass. County Code : 9

		1990 Census Count			2000 Projection			2010 Projection		
Age Group	Race	Total	Male	Female	Total	Male	Female	Total	Male	Female
0-04	total	4,084	2,136	1,948	4,539	2,409	2,130	4,639	2,479	2,160
	white-nonh	3,024	1,584	1,440	2,252	1,158	1,094	1,701	875	826
	all other	1,060	552	508	2,287	1,251	1,036	2,938	1,604	1,334
05-09	total	3,130	1,550	1,580	4,137	2,115	2,022	4,298	2,208	2,090
	white-nonh	2,445	1,208	1,237	1,854	933	921	1,427	718	709
	all other	685	342	343	2,283	1,182	1,101	2,871	1,490	1,381
10-14	total	2,852	1,443	1,409	3,549	1,840	1,709	4,164	2,202	1,962
	white-nonh	2,246	1,152	1,094	2,374	1,243	1,131	1,767	909	858
	all other	606	291	315	1,175	597	578	2,397	1,293	1,104
15-19	total	4,392	2,200	2,192	3,826	1,881	1,945	4,878	2,466	2,412
	white-nonh	3,560	1,766	1,794	2,682	1,291	1,391	2,142	1,040	1,102
	all other	832	434	398	1,144	590	554	2,736	1,426	1,310
20-24	total	10,747	5,316	5,431	8,539	4,203	4,336	9,231	4,596	4,635
	white-nonh	8,802	4,331	4,471	6,296	3,065	3,231	6,423	3,155	3,268
	all other	1,945	985	960	2,243	1,138	1,105	2,808	1,441	1,367
25-29	total	11,603	5,906	5,697	6,723	3,436	3,287	6,162	3,119	3,043
	white-nonh	9,546	4,755	4,791	5,084	2,529	2,555	4,215	2,059	2,156
	all other	2,057	1,151	906	1,639	907	732	1,947	1,060	887
30-34	total	8,325	4,263	4,062	8,478	4,452	4,026	7,009	3,652	3,357
	white-nonh	6,758	3,390	3,368	6,091	3,208	2,883	4,329	2,259	2,070
	all other	1,567	873	694	2,387	1,244	1,143	2,680	1,393	1,287
35-39	total	5,712	2,827	2,885	9,058	4,627	4,431	5,472	2,809	2,663
	white-nonh	4,740	2,309	2,431	6,856	3,405	3,451	3,680	1,825	1,855
	all other	972	518	454	2,202	1,222	980	1,792	984	808
40-44	total	4,363	2,172	2,191	7,079	3,629	3,450	7,341	3,850	3,491
	white-nonh	3,758	1,814	1,944	5,494	2,733	2,761	4,967	2,595	2,372
	all other	605	358	247	1,585	896	689	2,374	1,255	1,119
45-49	total	3,144	1,503	1,641	5,168	2,547	2,621	8,221	4,181	4,040
	white-nonh	2,753	1,295	1,458	4,158	2,013	2,145	6,019	2,971	3,048
	all other	391	208	183	1,010	534	476	2,202	1,210	992
50-54	total	2,727	1,262	1,465	3,960	1,943	2,017	6,443	3,256	3,187
	white-nonh	2,448	1,120	1,328	3,335	1,584	1,751	4,880	2,389	2,491
	all other	279	142	137	625	359	266	1,563	867	696
55-59	total	2,846	1,272	1,574	2,895	1,362	1,533	4,757	2,305	2,452
	white-nonh	2,639	1,181	1,458	2,503	1,162	1,341	3,786	1,808	1,978
	all other	207	91	116	392	200	192	971	497	474
60-64	total	2,920	1,275	1,645	2,396	1,095	1,301	3,478	1,686	1,792
	white-nonh	2,767	1,212	1,555	2,116	961	1,155	2,885	1,360	1,525
	all other	153	63	90	280	134	146	593	326	267
65-69	total	2,862	1,168	1,694	2,353	1,001	1,352	2,398	1,073	1,325
	white-nonh	2,753	1,130	1,623	2,167	929	1,238	2,058	916	1,142
	all other	109	38	71	186	72	114	340	157	183
70-74	total	2,354	883	1,471	2,252	920	1,332	1,848	792	1,056
	white-nonh	2,265	848	1,417	2,122	868	1,254	1,619	688	931
	all other	89	35	54	130	52	78	229	104	125
75-79	total	1,942	632	1,310	1,963	733	1,230	1,612	625	987
	white-nonh	1,877	613	1,264	1,878	709	1,169	1,474	582	892
	all other	65	19	46	85	24	61	138	43	95
80-84	total	1,273	374	899	1,382	445	937	1,314	464	850
	white-nonh	1,229	356	873	1,322	424	898	1,228	434	794
	all other	44	18	26	60	21	39	86	30	56
85+	total	934	253	681	1,391	333	1,058	1,523	392	1,131
	white-nonh	911	239	672	1,330	314	1,016	1,434	368	1,066
	all other	23	14	9	61	19	42	89	24	65
All Ages	total	76,210	36,435	39,775	79,688	38,971	40,717	84,788	42,155	42,633
	white-nonh	64,521	30,303	34,218	59,914	28,529	31,385	56,034	26,951	29,083
	all other	11,689	6,132	5,557	19,774	10,442	9,332	28,754	15,204	13,550

Fips : **25 017 200** **STONEHAM** County: **Middlesex** DPH/DOR Code :**284** DOE Code: **284** Mass. County Code : **9**

		1990 Census Count			*2000 Projection*			*2010 Projection*		
Age Group	Race	Total	Male	Female	Total	Male	Female	Total	Male	Female
0-04	total	1,353	683	670	1,065	580	485	922	507	415
	white-nonh	1,288	649	639	1,018	552	466	810	439	371
	all other	65	34	31	47	28	19	112	68	44
05-09	total	1,186	613	573	1,189	638	551	968	523	445
	white-nonh	1,129	585	544	1,139	609	530	896	480	416
	all other	57	28	29	50	29	21	72	43	29
10-14	total	1,220	606	614	1,379	693	686	1,095	592	503
	white-nonh	1,160	576	584	1,305	654	651	1,038	559	479
	all other	60	30	30	74	39	35	57	33	24
15-19	total	1,264	630	634	1,164	601	563	1,165	625	540
	white-nonh	1,209	591	618	1,090	554	536	1,098	577	521
	all other	55	39	16	74	47	27	67	48	19
20-24	total	1,586	824	762	1,229	594	635	1,380	678	702
	white-nonh	1,542	800	742	1,154	556	598	1,291	631	660
	all other	44	24	20	75	38	37	89	47	42
25-29	total	1,987	980	1,007	1,249	629	620	1,153	601	552
	white-nonh	1,903	940	963	1,175	584	591	1,060	548	512
	all other	84	40	44	74	45	29	93	53	40
30-34	total	2,019	988	1,031	1,622	846	776	1,272	622	650
	white-nonh	1,936	944	992	1,556	808	748	1,176	570	606
	all other	83	44	39	66	38	28	96	52	44
35-39	total	1,811	890	921	2,004	996	1,008	1,285	653	632
	white-nonh	1,725	851	874	1,897	949	948	1,187	600	587
	all other	86	39	47	107	47	60	98	53	45
40-44	total	1,634	795	839	2,013	980	1,033	1,629	846	783
	white-nonh	1,576	761	815	1,933	934	999	1,562	805	757
	all other	58	34	24	80	46	34	67	41	26
45-49	total	1,268	615	653	1,770	865	905	1,957	967	990
	white-nonh	1,219	591	628	1,681	825	856	1,848	920	928
	all other	49	24	25	89	40	49	109	47	62
50-54	total	1,068	528	540	1,604	778	826	1,963	952	1,011
	white-nonh	1,042	518	524	1,552	747	805	1,896	911	985
	all other	26	10	16	52	31	21	67	41	26
55-59	total	1,036	486	550	1,188	565	623	1,647	790	857
	white-nonh	1,017	481	536	1,147	551	596	1,574	767	807
	all other	19	5	14	41	14	27	73	23	50
60-64	total	1,154	527	627	990	486	504	1,474	708	766
	white-nonh	1,119	512	607	959	474	485	1,420	677	743
	all other	35	15	20	31	12	19	54	31	23
65-69	total	1,075	473	602	883	392	491	1,014	459	555
	white-nonh	1,052	463	589	864	387	477	975	446	529
	all other	23	10	13	19	5	14	39	13	26
70-74	total	870	347	523	928	383	545	794	354	440
	white-nonh	855	339	516	899	372	527	767	344	423
	all other	15	8	7	29	11	18	27	10	17
75-79	total	757	268	489	819	324	495	676	268	408
	white-nonh	747	264	483	803	317	486	662	264	398
	all other	10	4	6	16	7	9	14	4	10
80-84	total	501	149	352	555	186	369	586	203	383
	white-nonh	497	147	350	547	182	365	568	198	370
	all other	4	2	2	8	4	4	18	5	13
85+	total	414	99	315	610	147	463	700	187	513
	white-nonh	411	98	313	593	142	451	670	177	493
	all other	3	1	2	17	5	12	30	10	20
All Ages	total	22,203	10,501	11,702	22,261	10,683	11,578	21,680	10,535	11,145
	white-nonh	21,427	10,110	11,317	21,312	10,197	11,115	20,498	9,913	10,585
	all other	776	391	385	949	486	463	1,182	622	560

Fips : 25 017 205 STOW County: Middlesex DPH/DOR Code :286 DOE Code: 286 Mass. County Code : 9

		1990 Census Count			2000 Projection			2010 Projection		
Age Group	Race	Total	Male	Female	Total	Male	Female	Total	Male	Female
0-04	total	421	234	187	357	183	174	311	160	151
	white-nonh	400	220	180	352	180	172	306	157	149
	all other	21	14	7	5	3	2	5	3	2
05-09	total	378	200	178	392	194	198	336	166	170
	white-nonh	352	186	166	384	190	194	328	162	166
	all other	26	14	12	8	4	4	8	4	4
10-14	total	380	195	185	434	240	194	371	190	181
	white-nonh	355	183	172	411	227	184	363	187	176
	all other	25	12	13	23	13	10	8	3	5
15-19	total	367	192	175	348	192	156	356	182	174
	white-nonh	351	183	168	322	178	144	347	178	169
	all other	16	9	7	26	14	12	9	4	5
20-24	total	310	154	156	286	144	142	326	178	148
	white-nonh	306	152	154	264	134	130	307	168	139
	all other	4	2	2	22	10	12	19	10	9
25-29	total	284	137	147	257	117	140	242	117	125
	white-nonh	280	135	145	241	109	132	221	107	114
	all other	4	2	2	16	8	8	21	10	11
30-34	total	437	200	237	380	179	201	358	170	188
	white-nonh	423	194	229	376	177	199	336	160	176
	all other	14	6	8	4	2	2	22	10	12
35-39	total	547	272	275	372	185	187	345	166	179
	white-nonh	528	264	264	366	182	184	328	157	171
	all other	19	8	11	6	3	3	17	9	8
40-44	total	579	302	277	457	227	230	403	206	197
	white-nonh	563	293	270	444	221	223	399	204	195
	all other	16	9	7	13	6	7	4	2	2
45-49	total	485	231	254	511	243	268	350	166	184
	white-nonh	472	223	249	493	235	258	342	162	180
	all other	13	8	5	18	8	10	8	4	4
50-54	total	355	181	174	541	277	264	424	207	217
	white-nonh	349	180	169	529	271	258	415	203	212
	all other	6	1	5	12	6	6	9	4	5
55-59	total	268	146	122	437	211	226	457	221	236
	white-nonh	265	143	122	428	205	223	444	215	229
	all other	3	3	0	9	6	3	13	6	7
60-64	total	150	82	68	306	145	161	455	222	233
	white-nonh	150	82	68	280	141	139	422	213	209
	all other	0	0	0	26	4	22	33	9	24
65-69	total	117	53	64	240	114	126	374	160	214
	white-nonh	117	53	64	201	103	98	329	147	182
	all other	0	0	0	39	11	28	45	13	32
70-74	total	85	38	47	147	52	95	270	94	176
	white-nonh	85	38	47	110	52	58	207	90	117
	all other	0	0	0	37	0	37	63	4	59
75-79	total	70	28	42	82	34	48	177	76	101
	white-nonh	69	27	42	82	34	48	138	65	73
	all other	1	1	0	0	0	0	39	11	28
80-84	total	42	9	33	68	19	49	119	26	93
	white-nonh	42	9	33	59	19	40	73	26	47
	all other	0	0	0	9	0	9	46	0	46
85+	total	53	13	40	95	18	77	131	25	106
	white-nonh	52	13	39	59	15	44	70	20	50
	all other	1	0	1	36	3	33	61	5	56
All Ages	total	5,328	2,667	2,661	5,710	2,774	2,936	5,805	2,732	3,073
	white-nonh	5,159	2,578	2,581	5,401	2,673	2,728	5,375	2,621	2,754
	all other	169	89	80	309	101	208	430	111	319

Fips : 25 017 210 SUDBURY County: Middlesex DPH/DOR Code :288 DOE Code: 288 Mass. County Code : 9

		1990 Census Count			2000 Projection			2010 Projection		
Age Group	Race	Total	Male	Female	Total	Male	Female	Total	Male	Female
0-04	total	1,049	534	515	880	413	467	851	415	436
	white-nonh	1,000	515	485	838	385	453	750	345	405
	all other	49	19	30	42	28	14	101	70	31
05-09	total	1,089	575	514	1,065	504	561	955	463	492
	white-nonh	1,007	533	474	1,010	470	540	869	406	463
	all other	82	42	40	55	34	21	86	57	29
10-14	total	999	498	501	1,163	597	566	996	478	518
	white-nonh	927	467	460	1,098	570	528	937	441	496
	all other	72	31	41	65	27	38	59	37	22
15-19	total	1,054	531	523	1,065	563	502	1,029	494	535
	white-nonh	980	507	473	968	519	449	958	457	501
	all other	74	24	50	97	44	53	71	37	34
20-24	total	767	431	336	679	343	336	790	413	377
	white-nonh	728	412	316	614	318	296	731	391	340
	all other	39	19	20	65	25	40	59	22	37
25-29	total	689	342	347	593	278	315	604	299	305
	white-nonh	660	325	335	537	259	278	527	265	262
	all other	29	17	12	56	19	37	77	34	43
30-34	total	994	458	536	861	449	412	778	368	410
	white-nonh	947	438	509	816	425	391	709	338	371
	all other	47	20	27	45	24	21	69	30	39
35-39	total	1,343	629	714	1,047	501	546	952	438	514
	white-nonh	1,275	600	675	995	474	521	873	409	464
	all other	68	29	39	52	27	25	79	29	50
40-44	total	1,529	736	793	1,171	554	617	1,040	546	494
	white-nonh	1,434	693	741	1,102	528	574	973	516	457
	all other	95	43	52	69	26	43	67	30	37
45-49	total	1,386	661	725	1,323	621	702	1,039	500	539
	white-nonh	1,319	627	692	1,243	584	659	973	464	509
	all other	67	34	33	80	37	43	66	36	30
50-54	total	979	498	481	1,377	671	706	1,055	506	549
	white-nonh	929	469	460	1,284	630	654	985	480	505
	all other	50	29	21	93	41	52	70	26	44
55-59	total	857	435	422	1,180	568	612	1,125	534	591
	white-nonh	825	417	408	1,118	535	583	1,052	498	554
	all other	32	18	14	62	33	29	73	36	37
60-64	total	635	348	287	769	386	383	1,074	517	557
	white-nonh	614	338	276	725	362	363	995	484	511
	all other	21	10	11	44	24	20	79	33	46
65-69	total	391	202	189	635	307	328	880	402	478
	white-nonh	379	195	184	610	293	317	830	377	453
	all other	12	7	5	25	14	11	50	25	25
70-74	total	188	86	102	448	225	223	543	249	294
	white-nonh	184	85	99	432	218	214	512	233	279
	all other	4	1	3	16	7	9	31	16	15
75-79	total	151	61	90	279	125	154	449	188	261
	white-nonh	148	60	88	267	117	150	428	176	252
	all other	3	1	2	12	8	4	21	12	9
80-84	total	128	37	91	168	72	96	325	145	180
	white-nonh	124	36	88	123	47	76	269	115	154
	all other	4	1	3	45	25	20	56	30	26
85+	total	130	34	96	268	108	160	403	175	228
	white-nonh	127	32	95	160	39	121	220	64	156
	all other	3	2	1	108	69	39	183	111	72
All Ages	total	14,358	7,096	7,262	14,971	7,285	7,686	14,888	7,130	7,758
	white-nonh	13,607	6,749	6,858	13,940	6,773	7,167	13,591	6,459	7,132
	all other	751	347	404	1,031	512	519	1,297	671	626

Fips : 25 017 215 **TEWKSBURY** County: **Middlesex** DPH/DOR Code :295 DOE Code: 295 Mass. County Code : 9

		1990 Census Count			2000 Projection			2010 Projection		
Age Group	Race	Total	Male	Female	Total	Male	Female	Total	Male	Female
0-04	total	2,110	1,106	1,004	2,189	1,103	1,086	2,026	1,021	1,005
	white-nonh	2,018	1,066	952	2,095	1,058	1,037	1,741	882	859
	all other	92	40	52	94	45	49	285	139	146
05-09	total	1,813	958	855	2,405	1,185	1,220	2,158	1,059	1,099
	white-nonh	1,740	928	812	2,310	1,142	1,168	1,999	988	1,011
	all other	73	30	43	95	43	52	159	71	88
10-14	total	1,679	865	814	2,139	1,125	1,014	2,214	1,121	1,093
	white-nonh	1,612	828	784	2,030	1,072	958	2,103	1,064	1,039
	all other	67	37	30	109	53	56	111	57	54
15-19	total	1,876	976	900	1,733	908	825	2,295	1,122	1,173
	white-nonh	1,831	948	883	1,663	882	781	2,205	1,084	1,121
	all other	45	28	17	70	26	44	90	38	52
20-24	total	2,027	1,041	986	1,470	766	704	1,873	995	878
	white-nonh	1,984	1,022	962	1,396	725	671	1,761	939	822
	all other	43	19	24	74	41	33	112	56	56
25-29	total	2,552	1,313	1,239	1,830	935	895	1,693	869	824
	white-nonh	2,459	1,271	1,188	1,761	899	862	1,599	835	764
	all other	93	42	51	69	36	33	94	34	60
30-34	total	2,768	1,394	1,374	2,516	1,262	1,254	1,961	989	972
	white-nonh	2,660	1,345	1,315	2,446	1,234	1,212	1,862	940	922
	all other	108	49	59	70	28	42	99	49	50
35-39	total	2,377	1,214	1,163	2,823	1,495	1,328	2,108	1,122	986
	white-nonh	2,294	1,171	1,123	2,707	1,441	1,266	2,016	1,074	942
	all other	83	43	40	116	54	62	92	48	44
40-44	total	2,193	1,071	1,122	2,746	1,382	1,364	2,496	1,254	1,242
	white-nonh	2,125	1,032	1,093	2,631	1,327	1,304	2,421	1,219	1,202
	all other	68	39	29	115	55	60	75	35	40
45-49	total	1,699	849	850	2,306	1,180	1,126	2,728	1,445	1,283
	white-nonh	1,649	824	825	2,224	1,139	1,085	2,618	1,397	1,221
	all other	50	25	25	82	41	41	110	48	62
50-54	total	1,282	658	624	2,084	1,010	1,074	2,606	1,304	1,302
	white-nonh	1,243	638	605	2,021	974	1,047	2,500	1,253	1,247
	all other	39	20	19	63	36	27	106	51	55
55-59	total	1,255	609	646	1,565	769	796	2,122	1,067	1,055
	white-nonh	1,224	588	636	1,519	744	775	2,048	1,029	1,019
	all other	31	21	10	46	25	21	74	38	36
60-64	total	1,075	546	529	1,133	581	552	1,838	887	951
	white-nonh	1,059	540	519	1,102	568	534	1,787	863	924
	all other	16	6	10	31	13	18	51	24	27
65-69	total	923	462	461	1,053	483	570	1,312	612	700
	white-nonh	912	455	457	1,025	466	559	1,270	591	679
	all other	11	7	4	28	17	11	42	21	21
70-74	total	641	282	359	872	405	467	915	429	486
	white-nonh	626	277	349	858	401	457	891	421	470
	all other	15	5	10	14	4	10	24	8	16
75-79	total	435	183	252	678	295	383	774	307	467
	white-nonh	426	180	246	669	289	380	753	295	458
	all other	9	3	6	9	6	3	21	12	9
80-84	total	272	104	168	399	143	256	533	203	330
	white-nonh	268	103	165	389	140	249	524	201	323
	all other	4	1	3	10	3	7	9	2	7
85+	total	289	70	219	343	101	242	499	151	348
	white-nonh	283	68	215	313	90	223	457	135	322
	all other	6	2	4	30	11	19	42	16	26
All Ages	total	27,266	13,701	13,565	30,284	15,128	15,156	32,151	15,957	16,194
	white-nonh	26,413	13,284	13,129	29,159	14,591	14,568	30,555	15,210	15,345
	all other	853	417	436	1,125	537	588	1,596	747	849

Fips : 25 017 220 **TOWNSEND** County: **Middlesex** DPH/DOR Code :**299** DOE Code: **299** Mass. County Code : **9**

		1990 Census Count			2000 Projection			2010 Projection		
Age Group	Race	Total	Male	Female	Total	Male	Female	Total	Male	Female
0-04	total	727	368	359	570	295	275	637	351	286
	white-nonh	709	358	351	562	288	274	584	299	285
	all other	18	10	8	8	7	1	53	52	1
05-09	total	831	429	402	675	352	323	636	340	296
	white-nonh	816	421	395	663	342	321	607	313	294
	all other	15	8	7	12	10	2	29	27	2
10-14	total	813	426	387	751	386	365	596	312	284
	white-nonh	790	415	375	732	376	356	587	306	281
	all other	23	11	12	19	10	9	9	6	3
15-19	total	631	322	309	782	416	366	637	343	294
	white-nonh	618	318	300	767	407	360	624	332	292
	all other	13	4	9	15	9	6	13	11	2
20-24	total	431	209	222	680	348	332	624	313	311
	white-nonh	417	201	216	652	334	318	604	303	301
	all other	14	8	6	28	14	14	20	10	10
25-29	total	618	278	340	642	302	340	791	392	399
	white-nonh	601	270	331	631	300	331	774	383	391
	all other	17	8	9	11	2	9	17	9	8
30-34	total	882	422	460	617	310	307	863	446	417
	white-nonh	864	410	454	603	302	301	836	433	403
	all other	18	12	6	14	8	6	27	13	14
35-39	total	1,020	504	516	682	320	362	707	343	364
	white-nonh	1,006	497	509	665	312	353	695	341	354
	all other	14	7	7	17	8	9	12	2	10
40-44	total	780	414	366	814	388	426	574	287	287
	white-nonh	772	411	361	799	379	420	562	281	281
	all other	8	3	5	15	9	6	12	6	6
45-49	total	485	253	232	968	474	494	649	302	347
	white-nonh	481	250	231	956	468	488	634	295	339
	all other	4	3	1	12	6	6	15	7	8
50-54	total	268	143	125	707	372	335	735	349	386
	white-nonh	264	142	122	699	369	330	723	342	381
	all other	4	1	3	8	3	5	12	7	5
55-59	total	214	103	111	429	227	202	855	427	428
	white-nonh	212	102	110	426	225	201	845	422	423
	all other	2	1	1	3	2	1	10	5	5
60-64	total	218	99	119	233	122	111	608	310	298
	white-nonh	215	97	118	229	121	108	602	308	294
	all other	3	2	1	4	1	3	6	2	4
65-69	total	183	73	110	181	79	102	357	175	182
	white-nonh	179	72	107	176	78	98	351	173	178
	all other	4	1	3	5	1	4	6	2	4
70-74	total	142	65	77	189	74	115	200	91	109
	white-nonh	141	64	77	173	72	101	183	90	93
	all other	1	1	0	16	2	14	17	1	16
75-79	total	120	47	73	161	50	111	159	54	105
	white-nonh	118	46	72	130	46	84	128	50	78
	all other	2	1	1	31	4	27	31	4	27
80-84	total	82	29	53	107	48	59	142	53	89
	white-nonh	82	29	53	90	37	53	111	42	69
	all other	0	0	0	17	11	6	31	11	20
85+	total	51	20	31	99	32	67	174	54	120
	white-nonh	51	20	31	88	28	60	107	32	75
	all other	0	0	0	11	4	7	67	22	45
All Ages	total	8,496	4,204	4,292	9,287	4,595	4,692	9,944	4,942	5,002
	white-nonh	8,336	4,123	4,213	9,041	4,484	4,557	9,557	4,745	4,812
	all other	160	81	79	246	111	135	387	197	190

Fips : 25 017 225 TYNGSBOROUGH County: Middlesex DPH/DOR Code :301 DOE Code:301 Mass. County Code : 9

		1990 Census Count			2000 Projection			2010 Projection		
Age Group	Race	Total	Male	Female	Total	Male	Female	Total	Male	Female
0-04	total	841	438	403	716	356	360	829	416	413
	white-nonh	810	418	392	700	348	352	741	368	373
	all other	31	20	11	16	8	8	88	48	40
05-09	total	718	381	337	796	393	403	801	392	409
	white-nonh	688	362	326	764	378	386	742	367	375
	all other	30	19	11	32	15	17	59	25	34
10-14	total	635	309	326	929	477	452	806	396	410
	white-nonh	626	304	322	902	458	444	792	388	404
	all other	9	5	4	27	19	8	14	8	6
15-19	total	618	315	303	814	430	384	887	441	446
	white-nonh	614	313	301	782	412	370	857	428	429
	all other	4	2	2	32	18	14	30	13	17
20-24	total	495	251	244	615	308	307	889	466	423
	white-nonh	488	250	238	599	298	301	859	444	415
	all other	7	1	6	16	10	6	30	22	8
25-29	total	681	325	356	708	353	355	897	463	434
	white-nonh	668	318	350	704	351	353	866	446	420
	all other	13	7	6	4	2	2	31	17	14
30-34	total	1,038	496	542	786	381	405	906	437	469
	white-nonh	1,016	484	532	778	380	398	888	427	461
	all other	22	12	10	8	1	7	18	10	8
35-39	total	954	490	464	855	425	430	882	453	429
	white-nonh	930	477	453	842	418	424	878	451	427
	all other	24	13	11	13	7	6	4	2	2
40-44	total	745	384	361	1,080	513	567	833	402	431
	white-nonh	732	376	356	1,057	500	557	824	400	424
	all other	13	8	5	23	13	10	9	2	7
45-49	total	472	232	240	958	491	467	866	429	437
	white-nonh	465	229	236	939	480	459	854	423	431
	all other	7	3	4	19	11	8	12	6	6
50-54	total	313	168	145	720	369	351	1,037	490	547
	white-nonh	311	167	144	708	362	346	1,016	479	537
	all other	2	1	1	12	7	5	21	11	10
55-59	total	269	136	133	475	224	251	932	463	469
	white-nonh	268	135	133	454	221	233	900	453	447
	all other	1	1	0	21	3	18	32	10	22
60-64	total	275	126	149	298	152	146	663	327	336
	white-nonh	272	125	147	294	150	144	649	319	330
	all other	3	1	2	4	2	2	14	8	6
65-69	total	196	89	107	245	123	122	420	193	227
	white-nonh	192	88	104	238	116	122	393	184	209
	all other	4	1	3	7	7	0	27	9	18
70-74	total	174	72	102	243	105	138	263	127	136
	white-nonh	172	71	101	232	103	129	250	123	127
	all other	2	1	1	11	2	9	13	4	9
75-79	total	109	46	63	162	69	93	196	92	104
	white-nonh	108	46	62	146	59	87	178	77	101
	all other	1	0	1	16	10	6	18	15	3
80-84	total	69	20	49	107	35	72	148	51	97
	white-nonh	68	20	48	105	34	71	137	49	88
	all other	1	0	1	2	1	1	11	2	9
85+	total	40	10	30	82	27	55	131	46	85
	white-nonh	39	9	30	81	27	54	115	36	79
	all other	1	1	0	1	0	1	16	10	6
All Ages	total	8,642	4,288	4,354	10,589	5,231	5,358	12,386	6,084	6,302
	white-nonh	8,467	4,192	4,275	10,325	5,095	5,230	11,939	5,862	6,077
	all other	175	96	79	264	136	128	447	222	225

Fips : 25 017 230 **WAKEFIELD** County: **Middlesex** DPH/DOR Code :**305** DOE Code:**305** Mass. County Code : **9**

		1990 Census Count			2000 Projection			2010 Projection		
Age Group	Race	Total	Male	Female	Total	Male	Female	Total	Male	Female
0-04	total	1,660	865	795	1,291	666	625	1,183	625	558
	white-nonh	1,612	842	770	1,245	639	606	1,019	526	493
	all other	48	23	25	46	27	19	164	99	65
05-09	total	1,494	740	754	1,391	677	714	1,152	563	589
	white-nonh	1,453	723	730	1,352	655	697	1,067	515	552
	all other	41	17	24	39	22	17	85	48	37
10-14	total	1,337	644	693	1,624	815	809	1,269	629	640
	white-nonh	1,291	627	664	1,575	794	781	1,222	604	618
	all other	46	17	29	49	21	28	47	25	22
15-19	total	1,467	752	715	1,483	738	745	1,380	675	705
	white-nonh	1,419	725	694	1,433	717	716	1,333	650	683
	all other	48	27	21	50	21	29	47	25	22
20-24	total	1,673	852	821	1,251	589	662	1,512	748	764
	white-nonh	1,648	843	805	1,200	574	626	1,464	729	735
	all other	25	9	16	51	15	36	48	19	29
25-29	total	2,191	1,105	1,086	1,471	750	721	1,486	736	750
	white-nonh	2,155	1,088	1,067	1,417	723	694	1,430	715	715
	all other	36	17	19	54	27	27	56	21	35
30-34	total	2,345	1,130	1,215	1,744	866	878	1,331	614	717
	white-nonh	2,292	1,099	1,193	1,712	852	860	1,275	594	681
	all other	53	31	22	32	14	18	56	20	36
35-39	total	2,133	1,039	1,094	2,157	1,070	1,087	1,465	729	736
	white-nonh	2,076	1,016	1,060	2,110	1,051	1,059	1,401	701	700
	all other	57	23	34	47	19	28	64	28	36
40-44	total	1,851	910	941	2,257	1,099	1,158	1,682	847	835
	white-nonh	1,814	891	923	2,208	1,070	1,138	1,651	832	819
	all other	37	19	18	49	29	20	31	15	16
45-49	total	1,391	664	727	2,058	977	1,081	2,081	1,008	1,073
	white-nonh	1,359	648	711	2,002	957	1,045	2,033	991	1,042
	all other	32	16	16	56	20	36	48	17	31
50-54	total	1,148	570	578	1,760	863	897	2,150	1,044	1,106
	white-nonh	1,129	557	572	1,727	846	881	2,105	1,017	1,088
	all other	19	13	6	33	17	16	45	27	18
55-59	total	1,077	509	568	1,278	602	676	1,888	887	1,001
	white-nonh	1,068	505	563	1,250	588	662	1,841	870	971
	all other	9	4	5	28	14	14	47	17	30
60-64	total	1,199	556	643	1,004	484	520	1,541	735	806
	white-nonh	1,189	551	638	990	476	514	1,513	722	791
	all other	10	5	5	14	8	6	28	13	15
65-69	total	1,173	482	691	899	400	499	1,070	475	595
	white-nonh	1,160	474	686	889	395	494	1,043	461	582
	all other	13	8	5	10	5	5	27	14	13
70-74	total	1,003	417	586	924	403	521	774	352	422
	white-nonh	995	413	582	915	399	516	763	346	417
	all other	8	4	4	9	4	5	11	6	5
75-79	total	804	276	528	872	315	557	670	261	409
	white-nonh	794	272	522	863	310	553	661	257	404
	all other	10	4	6	9	5	4	9	4	5
80-84	total	488	153	335	619	225	394	567	217	350
	white-nonh	487	153	334	614	223	391	562	215	347
	all other	1	0	1	5	2	3	5	2	3
85+	total	391	80	311	602	138	464	712	179	533
	white-nonh	389	79	310	593	134	459	697	170	527
	all other	2	1	1	9	4	5	15	9	6
All Ages	total	24,825	11,744	13,081	24,685	11,677	13,008	23,913	11,324	12,589
	white-nonh	24,330	11,506	12,824	24,095	11,403	12,692	23,080	10,915	12,165
	all other	495	238	257	590	274	316	833	409	424

Fips : 25 017 235 WALTHAM County: Middlesex DPH/DOR Code :308 DOE Code: 308 Mass. County Code : 9

		1990 Census Count			2000 Projection			2010 Projection		
Age Group	Race	Total	Male	Female	Total	Male	Female	Total	Male	Female
0-04	total	2,942	1,509	1,433	3,250	1,659	1,591	3,396	1,736	1,660
	white-nonh	2,297	1,196	1,101	1,901	970	931	1,564	798	766
	all other	645	313	332	1,349	689	660	1,832	938	894
05-09	total	2,261	1,158	1,103	2,825	1,438	1,387	2,990	1,529	1,461
	white-nonh	1,822	942	880	1,616	812	804	1,354	680	674
	all other	439	216	223	1,209	626	583	1,636	849	787
10-14	total	2,246	1,121	1,125	2,720	1,384	1,336	3,080	1,563	1,517
	white-nonh	1,796	902	894	1,990	1,030	960	1,650	835	815
	all other	450	219	231	730	354	376	1,430	728	702
15-19	total	5,097	2,541	2,556	4,548	2,274	2,274	5,116	2,556	2,560
	white-nonh	4,382	2,193	2,189	3,673	1,858	1,815	3,473	1,732	1,741
	all other	715	348	367	875	416	459	1,643	824	819
20-24	total	8,065	4,102	3,963	6,828	3,423	3,405	7,301	3,684	3,617
	white-nonh	6,993	3,558	3,435	5,522	2,756	2,766	5,716	2,883	2,833
	all other	1,072	544	528	1,306	667	639	1,585	801	784
25-29	total	6,771	3,500	3,271	4,779	2,385	2,394	4,402	2,203	2,199
	white-nonh	5,770	2,949	2,821	3,732	1,854	1,878	3,196	1,605	1,591
	all other	1,001	551	450	1,047	531	516	1,206	598	608
30-34	total	5,308	2,812	2,496	5,392	2,838	2,554	4,723	2,442	2,281
	white-nonh	4,501	2,369	2,132	4,124	2,190	1,934	3,225	1,674	1,551
	all other	807	443	364	1,268	648	620	1,498	768	730
35-39	total	4,172	2,108	2,064	5,582	2,889	2,693	4,086	2,034	2,052
	white-nonh	3,593	1,795	1,798	4,481	2,284	2,197	2,939	1,448	1,491
	all other	579	313	266	1,101	605	496	1,147	586	561
40-44	total	3,506	1,751	1,755	4,757	2,520	2,237	4,876	2,561	2,315
	white-nonh	3,156	1,565	1,591	3,937	2,069	1,868	3,605	1,911	1,694
	all other	350	186	164	820	451	369	1,271	650	621
45-49	total	2,720	1,300	1,420	3,872	1,920	1,952	5,178	2,634	2,544
	white-nonh	2,464	1,175	1,289	3,278	1,608	1,670	4,083	2,045	2,038
	all other	256	125	131	594	312	282	1,095	589	506
50-54	total	2,306	1,089	1,217	3,311	1,619	1,692	4,486	2,327	2,159
	white-nonh	2,132	1,000	1,132	2,954	1,432	1,522	3,676	1,887	1,789
	all other	174	89	85	357	187	170	810	440	370
55-59	total	2,375	1,138	1,237	2,500	1,183	1,317	3,543	1,740	1,803
	white-nonh	2,246	1,078	1,168	2,242	1,063	1,179	2,982	1,456	1,526
	all other	129	60	69	258	120	138	561	284	277
60-64	total	2,571	1,192	1,379	2,040	947	1,093	2,928	1,407	1,521
	white-nonh	2,444	1,129	1,315	1,858	856	1,002	2,577	1,227	1,350
	all other	127	63	64	182	91	91	351	180	171
65-69	total	2,232	977	1,255	1,907	885	1,022	2,014	927	1,087
	white-nonh	2,159	940	1,219	1,799	831	968	1,801	822	979
	all other	73	37	36	108	54	54	213	105	108
70-74	total	1,909	744	1,165	1,972	846	1,126	1,571	672	899
	white-nonh	1,864	735	1,129	1,861	800	1,061	1,417	607	810
	all other	45	9	36	111	46	65	154	65	89
75-79	total	1,472	521	951	1,567	623	944	1,334	564	770
	white-nonh	1,432	502	930	1,506	593	913	1,245	521	724
	all other	40	19	21	61	30	31	89	43	46
80-84	total	1,040	305	735	1,149	376	773	1,169	424	745
	white-nonh	1,013	295	718	1,116	371	745	1,097	399	698
	all other	27	10	17	33	5	28	72	25	47
85+	total	885	179	706	1,168	268	900	1,289	334	955
	white-nonh	868	179	689	1,132	258	874	1,237	319	918
	all other	17	0	17	36	10	26	52	15	37
All Ages	total	57,878	28,047	29,831	60,167	29,477	30,690	63,482	31,337	32,145
	white-nonh	50,932	24,502	26,430	48,722	23,635	25,087	46,837	22,849	23,988
	all other	6,946	3,545	3,401	11,445	5,842	5,603	16,645	8,488	8,157

Fips : 25 017 240 **WATERTOWN** County: **Middlesex** DPH/DOR Code :314 DOE Code:314 Mass. County Code : 9

		1990 Census Count			2000 Projection			2010 Projection		
Age Group	Race	Total	Male	Female	Total	Male	Female	Total	Male	Female
0-04	total	1,622	831	791	1,343	708	635	1,198	614	584
	white-nonh	1,474	758	716	1,172	637	535	896	487	409
	all other	148	73	75	171	71	100	302	127	175
05-09	total	1,200	625	575	1,150	623	527	965	508	457
	white-nonh	1,100	579	521	960	546	414	721	410	311
	all other	100	46	54	190	77	113	244	98	146
10-14	total	1,129	564	565	1,394	706	688	1,166	605	561
	white-nonh	1,023	507	516	1,233	624	609	982	525	457
	all other	106	57	49	161	82	79	184	80	104
15-19	total	1,374	698	676	1,134	600	534	1,090	599	491
	white-nonh	1,277	645	632	1,015	540	475	888	509	379
	all other	97	53	44	119	60	59	202	90	112
20-24	total	3,014	1,335	1,679	2,207	918	1,289	2,469	1,058	1,411
	white-nonh	2,772	1,221	1,551	1,932	780	1,152	2,140	895	1,245
	all other	242	114	128	275	138	137	329	163	166
25-29	total	4,882	2,326	2,556	2,555	1,193	1,362	2,316	1,096	1,220
	white-nonh	4,557	2,147	2,410	2,342	1,076	1,266	2,082	972	1,110
	all other	325	179	146	213	117	96	234	124	110
30-34	total	3,726	1,793	1,933	2,823	1,322	1,501	2,129	957	1,172
	white-nonh	3,461	1,662	1,799	2,523	1,177	1,346	1,797	788	1,009
	all other	265	131	134	300	145	155	332	169	163
35-39	total	2,640	1,295	1,345	3,755	1,832	1,923	1,979	946	1,033
	white-nonh	2,501	1,229	1,272	3,465	1,671	1,794	1,785	839	946
	all other	139	66	73	290	161	129	194	107	87
40-44	total	2,096	952	1,144	3,099	1,482	1,617	2,374	1,100	1,274
	white-nonh	1,988	895	1,093	2,875	1,371	1,504	2,118	977	1,141
	all other	108	57	51	224	111	113	256	123	133
45-49	total	1,526	698	828	2,392	1,159	1,233	3,396	1,633	1,763
	white-nonh	1,464	672	792	2,262	1,103	1,159	3,135	1,497	1,638
	all other	62	26	36	130	56	74	261	136	125
50-54	total	1,260	558	702	1,944	857	1,087	2,862	1,328	1,534
	white-nonh	1,207	532	675	1,847	808	1,039	2,664	1,236	1,428
	all other	53	26	27	97	49	48	198	92	106
55-59	total	1,494	681	813	1,462	661	801	2,267	1,084	1,183
	white-nonh	1,450	661	789	1,405	638	767	2,151	1,035	1,116
	all other	44	20	24	57	23	34	116	49	67
60-64	total	1,688	730	958	1,151	498	653	1,758	757	1,001
	white-nonh	1,649	715	934	1,103	476	627	1,676	718	958
	all other	39	15	24	48	22	26	82	39	43
65-69	total	1,662	678	984	1,273	557	716	1,249	542	707
	white-nonh	1,625	664	961	1,232	540	692	1,197	523	674
	all other	37	14	23	41	17	24	52	19	33
70-74	total	1,386	527	859	1,333	540	793	910	367	543
	white-nonh	1,360	518	842	1,299	528	771	870	351	519
	all other	26	9	17	34	12	22	40	16	24
75-79	total	1,088	366	722	1,197	439	758	909	358	551
	white-nonh	1,067	358	709	1,170	430	740	880	348	532
	all other	21	8	13	27	9	18	29	10	19
80-84	total	809	208	601	859	273	586	820	279	541
	white-nonh	797	203	594	843	268	575	798	272	526
	all other	12	5	7	16	5	11	22	7	15
85+	total	688	166	522	882	203	679	981	247	734
	white-nonh	673	162	511	852	194	658	939	234	705
	all other	15	4	11	30	9	21	42	13	29
All Ages	total	33,284	15,031	18,253	31,953	14,571	17,382	30,838	14,078	16,760
	white-nonh	31,445	14,128	17,317	29,530	13,407	16,123	27,719	12,616	15,103
	all other	1,839	903	936	2,423	1,164	1,259	3,119	1,462	1,657

Fips : 25 017 245 WAYLAND County: Middlesex DPH/DOR Code :315 DOE Code: 315 Mass. County Code : 9

		1990 Census Count			2000 Projection			2010 Projection		
Age Group	Race	Total	Male	Female	Total	Male	Female	Total	Male	Female
0-04	total	808	423	385	659	374	285	630	361	269
	white-nonh	762	399	363	631	357	274	552	312	240
	all other	46	24	22	28	17	11	78	49	29
05-09	total	803	406	397	764	425	339	647	359	288
	white-nonh	734	370	364	726	402	324	584	321	263
	all other	69	36	33	38	23	15	63	38	25
10-14	total	770	387	383	869	452	417	720	402	318
	white-nonh	693	350	343	801	417	384	669	374	295
	all other	77	37	40	68	35	33	51	28	23
15-19	total	731	400	331	793	415	378	755	431	324
	white-nonh	657	356	301	703	361	342	693	390	303
	all other	74	44	30	90	54	36	62	41	21
20-24	total	585	302	283	555	278	277	627	324	303
	white-nonh	553	282	271	495	248	247	572	294	278
	all other	32	20	12	60	30	30	55	30	25
25-29	total	559	297	262	414	223	191	448	229	219
	white-nonh	540	288	252	370	199	171	395	200	195
	all other	19	9	10	44	24	20	53	29	24
30-34	total	784	350	434	589	271	318	562	252	310
	white-nonh	740	329	411	551	247	304	497	218	279
	all other	44	21	23	38	24	14	65	34	31
35-39	total	1,026	489	537	716	364	352	572	291	281
	white-nonh	967	463	504	681	348	333	514	261	253
	all other	59	26	33	35	16	19	58	30	28
40-44	total	1,207	544	663	891	395	496	698	317	381
	white-nonh	1,138	512	626	838	371	467	651	290	361
	all other	69	32	37	53	24	29	47	27	20
45-49	total	1,022	475	547	1,009	473	536	711	355	356
	white-nonh	962	449	513	942	444	498	667	336	331
	all other	60	26	34	67	29	38	44	19	25
50-54	total	762	397	365	1,104	508	596	818	372	446
	white-nonh	732	381	351	1,045	481	564	770	350	420
	all other	30	16	14	59	27	32	48	22	26
55-59	total	704	335	369	895	409	486	881	405	476
	white-nonh	681	324	357	841	387	454	820	380	440
	all other	23	11	12	54	22	32	61	25	36
60-64	total	717	362	355	633	325	308	914	413	501
	white-nonh	696	350	346	607	311	296	865	391	474
	all other	21	12	9	26	14	12	49	22	27
65-69	total	527	245	282	560	248	312	716	305	411
	white-nonh	514	241	273	538	239	299	665	287	378
	all other	13	4	9	22	9	13	51	18	33
70-74	total	378	192	186	548	266	282	486	240	246
	white-nonh	363	184	179	530	255	275	462	227	235
	all other	15	8	7	18	11	7	24	13	11
75-79	total	214	90	124	370	148	222	394	149	245
	white-nonh	205	85	120	360	145	215	377	143	234
	all other	9	5	4	10	3	7	17	6	11
80-84	total	133	36	97	240	102	138	341	138	203
	white-nonh	132	36	96	220	90	130	320	124	196
	all other	1	0	1	20	12	8	21	14	7
85+	total	144	30	114	272	78	194	429	133	296
	white-nonh	142	29	113	183	43	140	289	78	211
	all other	2	1	1	89	35	54	140	55	85
All Ages	total	11,874	5,760	6,114	11,881	5,754	6,127	11,349	5,476	5,873
	white-nonh	11,211	5,428	5,783	11,062	5,345	5,717	10,362	4,976	5,386
	all other	663	332	331	819	409	410	987	500	487

Fips : 25 017 250 **WESTFORD** County: **Middlesex** DPH/DOR Code :330 DOE Code: 326 Mass. County Code : 9

		1990 Census Count			2000 Projection			2010 Projection		
Age Group	Race	Total	Male	Female	Total	Male	Female	Total	Male	Female
0-04	total	1,357	717	640	1,126	635	491	1,248	721	527
	white-nonh	1,293	685	608	1,064	597	467	1,011	567	444
	all other	64	32	32	62	38	24	237	154	83
05-09	total	1,308	682	626	1,293	734	559	1,252	719	533
	white-nonh	1,253	660	593	1,215	685	530	1,103	622	481
	all other	55	22	33	78	49	29	149	97	52
10-14	total	1,171	591	580	1,468	764	704	1,237	682	555
	white-nonh	1,131	573	558	1,401	733	668	1,172	645	527
	all other	40	18	22	67	31	36	65	37	28
15-19	total	1,240	652	588	1,331	700	631	1,315	748	567
	white-nonh	1,205	632	573	1,278	676	602	1,241	700	541
	all other	35	20	15	53	24	29	74	48	26
20-24	total	925	486	439	915	456	459	1,143	589	554
	white-nonh	907	473	434	876	435	441	1,084	557	527
	all other	18	13	5	39	21	18	59	32	27
25-29	total	1,046	535	511	998	535	463	1,072	574	498
	white-nonh	1,010	513	497	960	511	449	1,016	546	470
	all other	36	22	14	38	24	14	56	28	28
30-34	total	1,550	755	795	1,249	625	624	1,238	595	643
	white-nonh	1,506	737	769	1,220	608	612	1,189	571	618
	all other	44	18	26	29	17	12	49	24	25
35-39	total	1,688	822	866	1,396	707	689	1,348	707	641
	white-nonh	1,626	793	833	1,348	682	666	1,298	680	618
	all other	62	29	33	48	25	23	50	27	23
40-44	total	1,593	803	790	1,686	834	852	1,389	707	682
	white-nonh	1,550	778	772	1,636	811	825	1,354	685	669
	all other	43	25	18	50	23	27	35	22	13
45-49	total	1,256	614	642	1,688	826	862	1,404	715	689
	white-nonh	1,237	606	631	1,629	800	829	1,357	692	665
	all other	19	8	11	59	26	33	47	23	24
50-54	total	889	463	426	1,498	746	752	1,588	776	812
	white-nonh	868	456	412	1,454	722	732	1,537	753	784
	all other	21	7	14	44	24	20	51	23	28
55-59	total	685	378	307	1,172	578	594	1,573	774	799
	white-nonh	672	373	299	1,154	571	583	1,516	750	766
	all other	13	5	8	18	7	11	57	24	33
60-64	total	512	247	265	788	400	388	1,316	638	678
	white-nonh	500	241	259	769	393	376	1,279	616	663
	all other	12	6	6	19	7	12	37	22	15
65-69	total	435	214	221	585	312	273	999	473	526
	white-nonh	426	208	218	574	308	266	983	467	516
	all other	9	6	3	11	4	7	16	6	10
70-74	total	292	126	166	409	186	223	625	298	327
	white-nonh	290	126	164	400	182	218	609	293	316
	all other	2	0	2	9	4	5	16	5	11
75-79	total	222	73	149	339	157	182	440	216	224
	white-nonh	217	71	146	309	132	177	408	193	215
	all other	5	2	3	30	25	5	32	23	9
80-84	total	125	35	90	203	76	127	276	110	166
	white-nonh	121	33	88	189	69	120	256	99	157
	all other	4	2	2	14	7	7	20	11	9
85+	total	98	28	70	243	98	145	366	166	200
	white-nonh	97	28	69	171	43	128	244	74	170
	all other	1	0	1	72	55	17	122	92	30
All Ages	total	16,392	8,221	8,171	18,387	9,369	9,018	19,829	10,208	9,621
	white-nonh	15,909	7,986	7,923	17,647	8,958	8,689	18,657	9,510	9,147
	all other	483	235	248	740	411	329	1,172	698	474

Fips : 25 017 255 WESTON County: Middlesex DPH/DOR Code :333 DOE Code:330 Mass. County Code : 9

		1990 Census Count			2000 Projection			2010 Projection		
Age Group	Race	Total	Male	Female	Total	Male	Female	Total	Male	Female
0-04	total	556	286	270	493	293	200	422	248	174
	white-nonh	512	268	244	464	280	184	381	229	152
	all other	44	18	26	29	13	16	41	19	22
05-09	total	549	278	271	597	356	241	494	291	203
	white-nonh	494	244	250	566	338	228	455	269	186
	all other	55	34	21	31	18	13	39	22	17
10-14	total	588	313	275	639	334	305	576	341	235
	white-nonh	530	278	252	583	308	275	535	320	215
	all other	58	35	23	56	26	30	41	21	20
15-19	total	852	292	560	767	258	509	807	327	480
	white-nonh	761	273	488	671	226	445	734	310	424
	all other	91	19	72	96	32	64	73	17	56
20-24	total	793	272	521	605	222	383	636	234	402
	white-nonh	709	253	456	503	188	315	534	207	327
	all other	84	19	65	102	34	68	102	27	75
25-29	total	494	268	226	360	183	177	324	163	161
	white-nonh	464	255	209	315	168	147	278	139	139
	all other	30	13	17	45	15	30	46	24	22
30-34	total	464	209	255	425	205	220	346	171	175
	white-nonh	431	196	235	371	183	188	275	134	141
	all other	33	13	20	54	22	32	71	37	34
35-39	total	626	283	343	586	296	290	453	212	241
	white-nonh	573	258	315	541	275	266	393	189	204
	all other	53	25	28	45	21	24	60	23	37
40-44	total	973	443	530	618	281	337	578	277	301
	white-nonh	910	412	498	567	257	310	507	244	263
	all other	63	31	32	51	24	27	71	33	38
45-49	total	807	405	402	645	315	330	609	327	282
	white-nonh	753	383	370	584	288	296	555	304	251
	all other	54	22	32	61	27	34	54	23	31
50-54	total	720	345	375	910	413	497	582	265	317
	white-nonh	667	312	355	844	379	465	528	237	291
	all other	53	33	20	66	34	32	54	28	26
55-59	total	661	331	330	705	355	350	566	277	289
	white-nonh	636	320	316	654	335	319	508	252	256
	all other	25	11	14	51	20	31	58	25	33
60-64	total	611	330	281	579	279	300	732	334	398
	white-nonh	592	321	271	530	251	279	669	304	365
	all other	19	9	10	49	28	21	63	30	33
65-69	total	460	229	231	498	238	260	535	258	277
	white-nonh	439	223	216	474	228	246	490	241	249
	all other	21	6	15	24	10	14	45	17	28
70-74	total	348	154	194	435	209	226	420	178	242
	white-nonh	331	146	185	418	202	216	382	159	223
	all other	17	8	9	17	7	10	38	19	19
75-79	total	267	123	144	324	150	174	351	155	196
	white-nonh	264	122	142	310	146	164	336	148	188
	all other	3	1	2	14	4	10	15	7	8
80-84	total	218	81	137	238	96	142	289	125	164
	white-nonh	209	77	132	223	86	137	273	115	158
	all other	9	4	5	15	10	5	16	10	6
85+	total	213	50	163	313	106	207	380	137	243
	white-nonh	211	49	162	257	77	180	293	93	200
	all other	2	1	1	56	29	27	87	44	43
All Ages	total	10,200	4,692	5,508	9,737	4,589	5,148	9,100	4,320	4,780
	white-nonh	9,486	4,390	5,096	8,875	4,215	4,660	8,126	3,894	4,232
	all other	714	302	412	862	374	488	974	426	548

Fips : 25 017 260 WILMINGTON County: Middlesex DPH/DOR Code :342 DOE Code:342 Mass. County Code : 9

		1990 Census Count			2000 Projection			2010 Projection		
Age Group	Race	Total	Male	Female	Total	Male	Female	Total	Male	Female
0-04	total	1,340	693	647	1,253	666	587	1,096	571	525
	white-nonh	1,296	671	625	1,199	644	555	973	523	450
	all other	44	22	22	54	22	32	123	48	75
05-09	total	1,217	632	585	1,374	725	649	1,178	618	560
	white-nonh	1,181	613	568	1,321	703	618	1,106	589	517
	all other	36	19	17	53	22	31	72	29	43
10-14	total	1,185	638	547	1,360	712	648	1,271	685	586
	white-nonh	1,154	621	533	1,317	689	628	1,220	662	558
	all other	31	17	14	43	23	20	51	23	28
15-19	total	1,259	678	581	1,149	609	540	1,290	695	595
	white-nonh	1,241	664	577	1,116	589	527	1,245	674	571
	all other	18	14	4	33	20	13	45	21	24
20-24	total	1,386	733	653	1,003	551	452	1,150	614	536
	white-nonh	1,359	721	638	971	536	435	1,109	595	514
	all other	27	12	15	32	15	17	41	19	22
25-29	total	1,377	711	666	982	527	455	895	474	421
	white-nonh	1,359	702	657	967	515	452	868	457	411
	all other	18	9	9	15	12	3	27	17	10
30-34	total	1,690	855	835	1,566	800	766	1,187	621	566
	white-nonh	1,642	830	812	1,530	782	748	1,146	600	546
	all other	48	25	23	36	18	18	41	21	20
35-39	total	1,432	694	738	1,512	777	735	1,122	597	525
	white-nonh	1,402	682	720	1,488	766	722	1,100	583	517
	all other	30	12	18	24	11	13	22	14	8
40-44	total	1,419	710	709	1,642	842	800	1,523	789	734
	white-nonh	1,395	696	699	1,599	820	779	1,493	774	719
	all other	24	14	10	43	22	21	30	15	15
45-49	total	1,157	585	572	1,327	647	680	1,404	726	678
	white-nonh	1,134	571	563	1,300	635	665	1,381	714	667
	all other	23	14	9	27	12	15	23	12	11
50-54	total	966	474	492	1,308	639	669	1,517	759	758
	white-nonh	947	464	483	1,286	627	659	1,478	740	738
	all other	19	10	9	22	12	10	39	19	20
55-59	total	848	415	433	1,026	511	515	1,176	565	611
	white-nonh	841	412	429	1,008	501	507	1,154	556	598
	all other	7	3	4	18	10	8	22	9	13
60-64	total	761	373	388	826	393	433	1,118	529	589
	white-nonh	753	369	384	809	384	425	1,097	518	579
	all other	8	4	4	17	9	8	21	11	10
65-69	total	614	291	323	700	327	373	847	402	445
	white-nonh	612	290	322	694	325	369	832	395	437
	all other	2	1	1	6	2	4	15	7	8
70-74	total	441	191	250	576	271	305	628	287	341
	white-nonh	437	190	247	571	269	302	615	280	335
	all other	4	1	3	5	2	3	13	7	6
75-79	total	269	111	158	438	188	250	500	211	289
	white-nonh	264	108	156	430	187	243	489	210	279
	all other	5	3	2	8	1	7	11	1	10
80-84	total	155	50	105	260	97	163	336	139	197
	white-nonh	152	48	104	251	93	158	324	133	191
	all other	3	2	1	9	4	5	12	6	6
85+	total	135	35	100	281	88	193	434	137	297
	white-nonh	134	35	99	221	60	161	342	100	242
	all other	1	0	1	60	28	32	92	37	55
All Ages	total	17,651	8,869	8,782	18,583	9,370	9,213	18,672	9,419	9,253
	white-nonh	17,303	8,687	8,616	18,078	9,125	8,953	17,972	9,103	8,869
	all other	348	182	166	505	245	260	700	316	384

Fips : 25 017 265 **WINCHESTER** County: **Middlesex** DPH/DOR Code :**344** DOE Code:**344** Mass. County Code : **9**

		1990 Census Count			*2000 Projection*			*2010 Projection*		
Age Group	**Race**	**Total**	**Male**	**Female**	**Total**	**Male**	**Female**	**Total**	**Male**	**Female**
0-04	total	1,277	640	637	975	520	455	874	451	423
	white-nonh	1,196	604	592	931	502	429	766	411	355
	all other	81	36	45	44	18	26	108	40	68
05-09	total	1,269	646	623	1,164	634	530	977	522	455
	white-nonh	1,191	610	581	1,102	614	488	886	494	392
	all other	78	36	42	62	20	42	91	28	63
10-14	total	1,151	581	570	1,364	678	686	1,066	560	506
	white-nonh	1,081	549	532	1,275	640	635	1,012	539	473
	all other	70	32	38	89	38	51	54	21	33
15-19	total	1,173	604	569	1,230	629	601	1,122	613	509
	white-nonh	1,104	563	541	1,143	585	558	1,052	585	467
	all other	69	41	28	87	44	43	70	28	42
20-24	total	1,222	631	591	944	479	465	1,118	558	560
	white-nonh	1,167	605	562	877	451	426	1,036	526	510
	all other	55	26	29	67	28	39	82	32	50
25-29	total	1,453	720	733	948	463	485	1,002	485	517
	white-nonh	1,393	693	700	877	423	454	917	443	474
	all other	60	27	33	71	40	31	85	42	43
30-34	total	1,515	699	816	1,188	583	605	927	446	481
	white-nonh	1,424	664	760	1,108	549	559	835	410	425
	all other	91	35	56	80	34	46	92	36	56
35-39	total	1,641	780	861	1,582	776	806	1,083	525	558
	white-nonh	1,539	736	803	1,495	738	757	987	475	512
	all other	102	44	58	87	38	49	96	50	46
40-44	total	1,746	822	924	1,627	750	877	1,304	636	668
	white-nonh	1,659	781	878	1,526	707	819	1,213	594	619
	all other	87	41	46	101	43	58	91	42	49
45-49	total	1,369	646	723	1,601	763	838	1,542	757	785
	white-nonh	1,299	606	693	1,504	718	786	1,462	720	742
	all other	70	40	30	97	45	52	80	37	43
50-54	total	1,204	561	643	1,638	771	867	1,524	705	819
	white-nonh	1,158	537	621	1,557	734	823	1,431	665	766
	all other	46	24	22	81	37	44	93	40	53
55-59	total	1,083	541	542	1,234	578	656	1,440	682	758
	white-nonh	1,060	531	529	1,176	546	630	1,361	647	714
	all other	23	10	13	58	32	26	79	35	44
60-64	total	1,061	534	527	1,038	478	560	1,417	659	758
	white-nonh	1,038	525	513	1,000	461	539	1,347	631	716
	all other	23	9	14	38	17	21	70	28	42
65-69	total	901	403	498	866	413	453	990	443	547
	white-nonh	882	393	489	844	404	440	940	417	523
	all other	19	10	9	22	9	13	50	26	24
70-74	total	778	312	466	805	379	426	790	338	452
	white-nonh	765	309	456	785	372	413	759	326	433
	all other	13	3	10	20	7	13	31	12	19
75-79	total	616	235	381	653	262	391	626	269	357
	white-nonh	606	231	375	640	257	383	610	264	346
	all other	10	4	6	13	5	8	16	5	11
80-84	total	384	120	264	480	162	318	487	195	292
	white-nonh	379	120	259	472	160	312	473	190	283
	all other	5	0	5	8	2	6	14	5	9
85+	total	424	105	319	559	166	393	634	199	435
	white-nonh	417	100	317	519	134	385	580	157	423
	all other	7	5	2	40	32	8	54	42	12
All Ages	total	20,267	9,580	10,687	19,896	9,484	10,412	18,923	9,043	9,880
	white-nonh	19,358	9,157	10,201	18,831	8,995	9,836	17,667	8,494	9,173
	all other	909	423	486	1,065	489	576	1,256	549	707

Fips : 25 017 270 **WOBURN** County: **Middlesex** DPH/DOR Code :347 DOE Code:347 Mass. County Code : 9

		1990 Census Count			2000 Projection			2010 Projection		
Age Group	Race	Total	Male	Female	Total	Male	Female	Total	Male	Female
0-04	total	2,400	1,272	1,128	2,102	1,018	1,084	1,861	888	973
	white-nonh	2,215	1,166	1,049	1,851	908	943	1,373	674	699
	all other	185	106	79	251	110	141	488	214	274
05-09	total	2,057	1,066	991	2,232	1,028	1,204	1,813	828	985
	white-nonh	1,911	996	915	1,978	920	1,058	1,443	671	772
	all other	146	70	76	254	108	146	370	157	213
10-14	total	1,896	965	931	2,265	1,192	1,073	1,995	958	1,037
	white-nonh	1,760	898	862	2,074	1,088	986	1,738	849	889
	all other	136	67	69	191	104	87	257	109	148
15-19	total	2,022	1,062	960	1,987	1,029	958	2,149	987	1,162
	white-nonh	1,887	1,000	887	1,823	954	869	1,884	880	1,004
	all other	135	62	73	164	75	89	265	107	158
20-24	total	3,101	1,570	1,531	2,128	1,071	1,057	2,487	1,292	1,195
	white-nonh	2,947	1,498	1,449	1,943	982	961	2,249	1,167	1,082
	all other	154	72	82	185	89	96	238	125	113
25-29	total	4,149	2,142	2,007	2,291	1,213	1,078	2,257	1,180	1,077
	white-nonh	3,916	2,010	1,906	2,086	1,109	977	2,024	1,064	960
	all other	233	132	101	205	104	101	233	116	117
30-34	total	3,608	1,872	1,736	2,745	1,458	1,287	1,934	1,020	914
	white-nonh	3,439	1,784	1,655	2,554	1,364	1,190	1,713	910	803
	all other	169	88	81	191	94	97	221	110	111
35-39	total	2,813	1,416	1,397	3,524	1,818	1,706	1,968	1,037	931
	white-nonh	2,660	1,339	1,321	3,288	1,692	1,596	1,755	934	821
	all other	153	77	76	236	126	110	213	103	110
40-44	total	2,203	1,091	1,112	3,301	1,696	1,605	2,514	1,320	1,194
	white-nonh	2,096	1,034	1,062	3,145	1,616	1,529	2,337	1,235	1,102
	all other	107	57	50	156	80	76	177	85	92
45-49	total	1,695	787	908	2,649	1,293	1,356	3,308	1,658	1,650
	white-nonh	1,618	750	868	2,515	1,228	1,287	3,104	1,553	1,551
	all other	77	37	40	134	65	69	204	105	99
50-54	total	1,669	771	898	2,094	1,026	1,068	3,131	1,594	1,537
	white-nonh	1,597	736	861	1,993	977	1,016	2,985	1,524	1,461
	all other	72	35	37	101	49	52	146	70	76
55-59	total	1,893	872	1,021	1,578	722	856	2,452	1,177	1,275
	white-nonh	1,829	828	1,001	1,491	675	816	2,314	1,104	1,210
	all other	64	44	20	87	47	40	138	73	65
60-64	total	1,884	895	989	1,501	675	826	1,882	899	983
	white-nonh	1,841	872	969	1,435	645	790	1,793	859	934
	all other	43	23	20	66	30	36	89	40	49
65-69	total	1,650	726	924	1,566	683	883	1,308	567	741
	white-nonh	1,620	718	902	1,520	655	865	1,241	536	705
	all other	30	8	22	46	28	18	67	31	36
70-74	total	1,140	482	658	1,464	656	808	1,169	494	675
	white-nonh	1,116	472	644	1,430	638	792	1,118	471	647
	all other	24	10	14	34	18	16	51	23	28
75-79	total	780	265	515	1,161	456	705	1,101	427	674
	white-nonh	762	258	504	1,141	450	691	1,070	408	662
	all other	18	7	11	20	6	14	31	19	12
80-84	total	544	149	395	676	235	441	855	315	540
	white-nonh	532	145	387	659	229	430	832	305	527
	all other	12	4	8	17	6	11	23	10	13
85+	total	439	97	342	636	146	490	870	235	635
	white-nonh	434	96	338	618	141	477	845	228	617
	all other	5	1	4	18	5	13	25	7	18
All Ages	total	35,943	17,500	18,443	35,900	17,415	18,485	35,054	16,876	18,178
	white-nonh	34,180	16,600	17,580	33,544	16,271	17,273	31,818	15,372	16,446
	all other	1,763	900	863	2,356	1,144	1,212	3,236	1,504	1,732

Fips : 25 019 005 NANTUCKET County: Nantucket DPH/DOR Code :197 DOE Code: 197 Mass. County Code : 10

		1990 Census Count			2000 Projection			2010 Projection		
Age Group	Race	Total	Male	Female	Total	Male	Female	Total	Male	Female
0-04	total	435	236	199	491	259	232	504	269	235
	white-nonh	414	223	191	474	249	225	433	227	206
	all other	21	13	8	17	10	7	71	42	29
05-09	total	361	208	153	514	282	232	482	266	216
	white-nonh	343	201	142	493	270	223	434	238	196
	all other	18	7	11	21	12	9	48	28	20
10-14	total	286	155	131	445	237	208	500	260	240
	white-nonh	273	146	127	424	223	201	483	249	234
	all other	13	9	4	21	14	7	17	11	6
15-19	total	268	138	130	363	214	149	494	275	219
	white-nonh	256	131	125	339	203	136	474	264	210
	all other	12	7	5	24	11	13	20	11	9
20-24	total	374	174	200	367	182	185	523	263	260
	white-nonh	356	163	193	346	170	176	495	247	248
	all other	18	11	7	21	12	9	28	16	12
25-29	total	603	305	298	388	200	188	481	274	207
	white-nonh	571	286	285	372	191	181	454	262	192
	all other	32	19	13	16	9	7	27	12	15
30-34	total	639	311	328	504	235	269	499	243	256
	white-nonh	616	295	321	484	220	264	474	227	247
	all other	23	16	7	20	15	5	25	16	9
35-39	total	604	321	283	656	341	315	444	239	205
	white-nonh	585	312	273	623	322	301	426	229	197
	all other	19	9	10	33	19	14	18	10	8
40-44	total	503	283	220	637	310	327	510	237	273
	white-nonh	495	280	215	619	297	322	492	224	268
	all other	8	3	5	18	13	5	18	13	5
45-49	total	306	164	142	611	324	287	659	342	317
	white-nonh	298	158	140	595	316	279	633	326	307
	all other	8	6	2	16	8	8	26	16	10
50-54	total	269	134	135	499	277	222	625	300	325
	white-nonh	260	130	130	491	274	217	611	291	320
	all other	9	4	5	8	3	5	14	9	5
55-59	total	258	133	125	304	174	130	586	324	262
	white-nonh	250	131	119	298	170	128	572	318	254
	all other	8	2	6	6	4	2	14	6	8
60-64	total	288	130	158	257	122	135	459	245	214
	white-nonh	281	128	153	249	119	130	451	243	208
	all other	7	2	5	8	3	5	8	2	6
65-69	total	244	99	145	234	113	121	272	147	125
	white-nonh	236	96	140	226	111	115	266	144	122
	all other	8	3	5	8	2	6	6	3	3
70-74	total	186	81	105	221	93	128	196	87	109
	white-nonh	180	78	102	216	92	124	190	85	105
	all other	6	3	3	5	1	4	6	2	4
75-79	total	173	64	109	173	68	105	166	78	88
	white-nonh	173	64	109	168	66	102	160	76	84
	all other	0	0	0	5	2	3	6	2	4
80-84	total	119	41	78	113	43	70	134	48	86
	white-nonh	117	41	76	104	37	67	125	43	82
	all other	2	0	2	9	6	3	9	5	4
85+	total	96	30	66	146	43	103	164	54	110
	white-nonh	92	28	64	141	40	101	148	43	105
	all other	4	2	2	5	3	2	16	11	5
All Ages	total	6,012	3,007	3,005	6,923	3,517	3,406	7,698	3,951	3,747
	white-nonh	5,796	2,891	2,905	6,662	3,370	3,292	7,321	3,736	3,585
	all other	216	116	100	261	147	114	377	215	162

Fips : 25 021 005 AVON County: Norfolk DPH/DOR Code : 18 DOE Code: 18 Mass. County Code . 11

		1990 Census Count			2000 Projection			2010 Projection		
Age Group	Race	Total	Male	Female	Total	Male	Female	Total	Male	Female
0-04	total	286	158	128	249	106	143	205	106	99
	white-nonh	261	140	121	226	85	141	155	58	97
	all other	25	18	7	23	21	2	50	48	2
05-09	total	265	138	127	293	118	175	233	104	129
	white-nonh	249	129	120	277	103	174	203	75	128
	all other	16	9	7	16	15	1	30	29	1
10-14	total	274	139	135	281	156	125	244	105	139
	white-nonh	263	136	127	258	139	119	223	86	137
	all other	11	3	8	23	17	6	21	19	2
15-19	total	276	137	139	245	125	120	268	107	161
	white-nonh	267	134	133	227	116	111	253	93	160
	all other	9	3	6	18	9	9	15	14	1
20-24	total	377	180	197	254	126	128	256	140	116
	white-nonh	367	176	191	234	120	114	230	122	108
	all other	10	4	6	20	6	14	26	18	8
25-29	total	373	191	182	202	111	91	183	103	80
	white-nonh	359	187	172	194	109	85	166	94	72
	all other	14	4	10	8	2	6	17	9	8
30-34	total	383	195	188	314	144	170	211	100	111
	white-nonh	369	187	182	303	139	164	190	93	97
	all other	14	8	6	11	5	6	21	7	14
35-39	total	345	164	181	366	191	175	206	115	91
	white-nonh	328	157	171	353	187	166	198	113	85
	all other	17	7	10	13	4	9	8	2	6
40-44	total	315	156	159	365	182	183	303	136	167
	white-nonh	305	151	154	351	174	177	290	130	160
	all other	10	5	5	14	8	6	13	6	7
45-49	total	258	122	136	333	161	172	355	188	167
	white-nonh	248	118	130	318	155	163	342	184	158
	all other	10	4	6	15	6	9	13	4	9
50-54	total	233	114	119	285	138	147	328	160	168
	white-nonh	227	110	117	275	133	142	314	152	162
	all other	6	4	2	10	5	5	14	8	6
55-59	total	263	117	146	234	109	125	302	144	158
	white-nonh	253	111	142	226	106	120	290	139	151
	all other	10	6	4	8	3	5	12	5	7
60-64	total	281	125	156	209	101	108	256	121	135
	white-nonh	276	123	153	203	97	106	246	116	130
	all other	5	2	3	6	4	2	10	5	5
65-69	total	250	114	136	215	92	123	192	86	106
	white-nonh	245	112	133	205	85	120	183	81	102
	all other	5	2	3	10	7	3	9	5	4
70-74	total	144	66	78	216	90	126	160	72	88
	white-nonh	142	66	76	209	86	123	153	67	86
	all other	2	0	2	7	4	3	7	5	2
75-79	total	137	51	86	192	73	119	170	60	110
	white-nonh	134	50	84	176	72	104	149	55	94
	all other	3	1	2	16	1	15	21	5	16
80-84	total	59	22	37	88	34	54	130	46	84
	white-nonh	58	22	36	82	34	48	119	42	77
	all other	1	0	1	6	0	6	11	4	7
85+	total	39	10	29	96	27	69	149	40	109
	white-nonh	38	10	28	84	26	58	112	38	74
	all other	1	0	1	12	1	11	37	2	35
All Ages	total	4,558	2,199	2,359	4,437	2,084	2,353	4,151	1,933	2,218
	white-nonh	4,389	2,119	2,270	4,201	1,966	2,235	3,816	1,738	2,078
	all other	169	80	89	236	118	118	335	195	140

Fips : 25 021 010 **BELLINGHAM** County: Norfolk DPH/DOR Code :25 DOE Code: 25 Mass. County Code : 11

		1990 Census Count			2000 Projection			2010 Projection		
Age Group	Race	Total	Male	Female	Total	Male	Female	Total	Male	Female
0-04	total	1,289	635	654	1,083	579	504	950	513	437
	white-nonh	1,243	613	630	1,049	557	492	870	461	409
	all other	46	22	24	34	22	12	80	52	28
05-09	total	1,023	531	492	1,133	610	523	972	527	445
	white-nonh	988	514	474	1,101	587	514	924	492	432
	all other	35	17	18	32	23	9	48	35	13
10-14	total	952	470	482	1,202	576	626	1,008	524	484
	white-nonh	914	455	459	1,154	554	600	971	502	469
	all other	38	15	23	48	22	26	37	22	15
15-19	total	1,058	562	496	923	488	435	1,021	561	460
	white-nonh	1,016	537	479	883	464	419	983	531	452
	all other	42	25	17	40	24	16	38	30	8
20-24	total	1,054	531	523	778	374	404	982	459	523
	white-nonh	1,032	519	513	745	361	384	942	440	502
	all other	22	12	10	33	13	20	40	19	21
25-29	total	1,484	703	781	1,036	511	525	908	445	463
	white-nonh	1,453	690	763	997	490	507	870	424	446
	all other	31	13	18	39	21	18	38	21	17
30-34	total	1,540	783	757	1,348	694	654	1,074	538	536
	white-nonh	1,497	759	738	1,322	682	640	1,037	525	512
	all other	43	24	19	26	12	14	37	13	24
35-39	total	1,348	672	676	1,543	748	795	1,104	558	546
	white-nonh	1,298	645	653	1,500	727	773	1,054	530	524
	all other	50	27	23	43	21	22	50	28	22
40-44	total	1,154	574	580	1,399	716	683	1,224	633	591
	white-nonh	1,115	557	558	1,353	691	662	1,195	620	575
	all other	39	17	22	46	25	21	29	13	16
45-49	total	873	422	451	1,239	606	633	1,416	673	743
	white-nonh	849	407	442	1,195	580	615	1,380	653	727
	all other	24	15	9	44	26	18	36	20	16
50-54	total	768	386	382	1,050	519	531	1,272	649	623
	white-nonh	752	377	375	1,012	502	510	1,227	624	603
	all other	16	9	7	38	17	21	45	25	20
55-59	total	619	313	306	795	370	425	1,124	529	595
	white-nonh	605	307	298	775	358	417	1,089	508	581
	all other	14	6	8	20	12	8	35	21	14
60-64	total	567	266	301	678	331	347	924	444	480
	white-nonh	557	260	297	662	323	339	891	430	461
	all other	10	6	4	16	8	8	33	14	19
65-69	total	446	209	237	516	253	263	667	302	365
	white-nonh	434	204	230	503	248	255	649	292	357
	all other	12	5	7	13	5	8	18	10	8
70-74	total	324	129	195	447	195	252	535	244	291
	white-nonh	319	127	192	440	191	249	523	238	285
	all other	5	2	3	7	4	3	12	6	6
75-79	total	217	76	141	319	134	185	366	161	205
	white-nonh	216	75	141	308	129	179	354	156	198
	all other	1	1	0	11	5	6	12	5	7
80-84	total	93	39	54	213	77	136	281	110	171
	white-nonh	92	39	53	184	62	122	250	93	157
	all other	1	0	1	29	15	14	31	17	14
85+	total	68	18	50	159	51	108	279	99	180
	white-nonh	68	18	50	141	36	105	220	61	159
	all other	0	0	0	18	15	3	59	38	21
All Ages	total	14,877	7,319	7,558	15,861	7,832	8,029	16,107	7,969	8,138
	white-nonh	14,448	7,103	7,345	15,324	7,542	7,782	15,429	7,580	7,849
	all other	429	216	213	537	290	247	678	389	289

Fips : 25 021 015 **BRAINTREE** County: **Norfolk** DPH/DOR Code :**40** DOE Code: **40** Mass. County Code : **11**

		1990 Census Count			*2000 Projection*			*2010 Projection*		
Age Group	Race	Total	Male	Female	Total	Male	Female	Total	Male	Female
0-04	total	1,974	1,003	971	1,841	886	955	1,489	734	755
	white-nonh	1,881	948	933	1,720	814	906	1,218	575	643
	all other	93	55	38	121	72	49	271	159	112
05-09	total	1,814	919	895	2,005	932	1,073	1,615	751	864
	white-nonh	1,731	879	852	1,882	872	1,010	1,429	661	768
	all other	83	40	43	123	60	63	186	90	96
10-14	total	1,779	916	863	2,038	1,020	1,018	1,907	905	1,002
	white-nonh	1,685	858	827	1,919	949	970	1,760	817	943
	all other	94	58	36	119	71	48	147	88	59
15-19	total	2,082	1,041	1,041	1,846	927	919	2,030	938	1,092
	white-nonh	1,993	986	1,007	1,727	861	866	1,871	852	1,019
	all other	89	55	34	119	66	53	159	86	73
20-24	total	2,716	1,372	1,344	1,657	853	804	1,898	951	947
	white-nonh	2,647	1,336	1,311	1,539	789	750	1,755	874	881
	all other	69	36	33	118	64	54	143	77	66
25-29	total	2,918	1,493	1,425	1,625	822	803	1,464	746	718
	white-nonh	2,821	1,443	1,378	1,511	754	757	1,320	667	653
	all other	97	50	47	114	68	46	144	79	65
30-34	total	2,569	1,277	1,292	2,255	1,104	1,151	1,395	697	698
	white-nonh	2,472	1,230	1,242	2,151	1,050	1,101	1,243	616	627
	all other	97	47	50	104	54	50	152	81	71
35-39	total	2,440	1,208	1,232	2,888	1,467	1,421	1,631	816	815
	white-nonh	2,333	1,161	1,172	2,761	1,404	1,357	1,488	736	752
	all other	107	47	60	127	63	64	143	80	63
40-44	total	2,231	1,054	1,177	2,548	1,255	1,293	2,240	1,085	1,155
	white-nonh	2,146	1,010	1,136	2,432	1,201	1,231	2,118	1,025	1,093
	all other	85	44	41	116	54	62	122	60	62
45-49	total	1,995	894	1,101	2,385	1,161	1,224	2,813	1,405	1,408
	white-nonh	1,934	868	1,066	2,276	1,116	1,160	2,686	1,346	1,340
	all other	61	26	35	109	45	64	127	59	68
50-54	total	1,826	873	953	2,108	1,001	1,107	2,406	1,188	1,218
	white-nonh	1,784	849	935	2,020	955	1,065	2,289	1,133	1,156
	all other	42	24	18	88	46	42	117	55	62
55-59	total	1,864	892	972	1,826	804	1,022	2,180	1,045	1,135
	white-nonh	1,829	876	953	1,767	781	986	2,076	1,005	1,071
	all other	35	16	19	59	23	36	104	40	64
60-64	total	1,849	854	995	1,593	751	842	1,833	861	972
	white-nonh	1,824	845	979	1,550	729	821	1,754	821	933
	all other	25	9	16	43	22	21	79	40	39
65-69	total	1,768	779	989	1,539	709	830	1,518	643	875
	white-nonh	1,735	761	974	1,499	690	809	1,456	618	838
	all other	33	18	15	40	19	21	62	25	37
70-74	total	1,438	616	822	1,442	610	832	1,240	537	703
	white-nonh	1,422	611	811	1,420	603	817	1,204	519	685
	all other	16	5	11	22	7	15	36	18	18
75-79	total	1,021	382	639	1,317	515	802	1,144	467	677
	white-nonh	1,012	378	634	1,295	505	790	1,118	457	661
	all other	9	4	5	22	10	12	26	10	16
80-84	total	726	218	508	914	324	590	915	319	596
	white-nonh	724	218	506	903	321	582	900	315	585
	all other	2	0	2	11	3	8	15	4	11
85+	total	826	166	660	1,006	235	771	1,229	317	912
	white-nonh	822	165	657	980	214	766	1,182	286	896
	all other	4	1	3	26	21	5	47	31	16
All Ages	total	33,836	15,957	17,879	32,833	15,376	17,457	30,947	14,405	16,542
	white-nonh	32,795	15,422	17,373	31,352	14,608	16,744	28,867	13,323	15,544
	all other	1,041	535	506	1,481	768	713	2,080	1,082	998

Fips : 25 021 020 **BROOKLINE** County: **Norfolk** DPH/DOR Code :**46** DOE Code: **46** Mass. County Code : **11**

		1990 Census Count			*2000 Projection*			*2010 Projection*		
Age Group	Race	Total	Male	Female	Total	Male	Female	Total	Male	Female
0-04	total	2,687	1,366	1,321	2,497	1,261	1,236	2,340	1,184	1,156
	white-nonh	2,171	1,101	1,070	1,875	937	938	1,579	788	791
	all other	516	265	251	622	324	298	761	396	365
05-09	total	2,335	1,181	1,154	2,784	1,376	1,408	2,374	1,179	1,195
	white-nonh	1,876	945	931	2,117	1,031	1,086	1,615	786	829
	all other	459	236	223	667	345	322	759	393	366
10-14	total	2,210	1,169	1,041	2,867	1,464	1,403	2,678	1,359	1,319
	white-nonh	1,726	918	808	2,261	1,157	1,104	1,967	994	973
	all other	484	251	233	606	307	299	711	365	346
15-19	total	2,780	1,344	1,436	2,759	1,306	1,453	3,204	1,497	1,707
	white-nonh	2,088	987	1,101	2,122	978	1,144	2,360	1,061	1,299
	all other	692	357	335	637	328	309	844	436	408
20-24	total	5,172	2,178	2,994	4,694	1,924	2,770	5,349	2,217	3,132
	white-nonh	4,217	1,737	2,480	3,695	1,474	2,221	4,229	1,712	2,517
	all other	955	441	514	999	450	549	1,120	505	615
25-29	total	6,636	2,877	3,759	4,373	2,005	2,368	4,352	1,967	2,385
	white-nonh	5,637	2,407	3,230	3,422	1,525	1,897	3,456	1,516	1,940
	all other	999	470	529	951	480	471	896	451	445
30-34	total	5,725	2,658	3,067	4,402	2,068	2,334	4,033	1,842	2,191
	white-nonh	4,833	2,215	2,618	3,328	1,556	1,772	2,915	1,321	1,594
	all other	892	443	449	1,074	512	562	1,118	521	597
35-39	total	4,667	2,120	2,547	5,284	2,370	2,914	3,570	1,686	1,884
	white-nonh	3,984	1,797	2,187	4,265	1,890	2,375	2,600	1,197	1,403
	all other	683	323	360	1,019	480	539	970	489	481
40-44	total	4,559	1,971	2,588	5,211	2,365	2,846	4,016	1,840	2,176
	white-nonh	4,038	1,740	2,298	4,379	1,975	2,404	3,015	1,388	1,627
	all other	521	231	290	832	390	442	1,001	452	549
45-49	total	3,241	1,490	1,751	4,455	2,018	2,437	5,037	2,249	2,788
	white-nonh	2,838	1,317	1,521	3,799	1,716	2,083	4,068	1,804	2,264
	all other	403	173	230	656	302	354	969	445	524
50-54	total	2,302	1,075	1,227	4,367	1,894	2,473	4,986	2,266	2,720
	white-nonh	2,007	934	1,073	3,873	1,677	2,196	4,201	1,901	2,300
	all other	295	141	154	494	217	277	785	365	420
55-59	total	1,998	947	1,051	2,977	1,359	1,618	4,069	1,828	2,241
	white-nonh	1,727	828	899	2,593	1,201	1,392	3,453	1,556	1,897
	all other	271	119	152	384	158	226	616	272	344
60-64	total	2,020	922	1,098	2,024	932	1,092	3,836	1,637	2,199
	white-nonh	1,791	822	969	1,747	801	946	3,380	1,439	1,941
	all other	229	100	129	277	131	146	456	198	258
65-69	total	1,959	791	1,168	1,702	773	929	2,539	1,110	1,429
	white-nonh	1,793	715	1,078	1,451	664	787	2,189	967	1,222
	all other	166	76	90	251	109	142	350	143	207
70-74	total	1,772	674	1,098	1,563	666	897	1,566	676	890
	white-nonh	1,660	624	1,036	1,374	586	788	1,342	572	770
	all other	112	50	62	189	80	109	224	104	120
75-79	total	1,750	549	1,201	1,393	492	901	1,198	480	718
	white-nonh	1,671	521	1,150	1,262	440	822	1,008	408	600
	all other	79	28	51	131	52	79	190	72	118
80-84	total	1,542	450	1,092	1,058	341	717	930	339	591
	white-nonh	1,484	433	1,051	981	312	669	802	293	509
	all other	58	17	41	77	29	48	128	46	82
85+	total	1,363	322	1,041	1,457	322	1,135	1,207	290	917
	white-nonh	1,317	306	1,011	1,382	299	1,083	1,090	251	839
	all other	46	16	30	75	23	52	117	39	78
All Ages	total	54,718	24,084	30,634	55,867	24,936	30,931	57,284	25,646	31,638
	white-nonh	46,858	20,347	26,511	45,926	20,219	25,707	45,269	19,954	25,315
	all other	7,860	3,737	4,123	9,941	4,717	5,224	12,015	5,692	6,323

Fips : 25 021 025 CANTON County: Norfolk DPH/DOR Code :50 DOE Code: 50 Mass. County Code : 11

		1990 Census Count			2000 Projection			2010 Projection		
Age Group	Race	Total	Male	Female	Total	Male	Female	Total	Male	Female
0-04	total	1,106	535	571	976	469	507	847	412	435
	white-nonh	1,057	510	547	929	442	487	742	352	390
	all other	49	25	24	47	27	20	105	60	45
05-09	total	1,090	547	543	1,093	519	574	986	467	519
	white-nonh	1,025	517	508	1,025	485	540	885	417	468
	all other	65	30	35	68	34	34	101	50	51
10-14	total	1,110	572	538	1,158	563	595	1,030	497	533
	white-nonh	1,056	549	507	1,095	531	564	968	463	505
	all other	54	23	31	63	32	31	62	34	28
15-19	total	1,275	646	629	1,092	542	550	1,095	516	579
	white-nonh	1,241	635	606	1,022	514	508	1,022	484	538
	all other	34	11	23	70	28	42	73	32	41
20-24	total	1,447	731	716	1,004	516	488	1,045	509	536
	white-nonh	1,403	715	688	931	490	441	964	475	489
	all other	44	16	28	73	26	47	81	34	47
25-29	total	1,530	772	758	1,063	521	542	916	441	475
	white-nonh	1,472	745	727	1,023	509	514	842	414	428
	all other	58	27	31	40	12	28	74	27	47
30-34	total	1,490	723	767	1,486	707	779	1,060	506	554
	white-nonh	1,431	697	734	1,426	685	741	972	474	498
	all other	59	26	33	60	22	38	88	32	56
35-39	total	1,419	686	733	1,596	793	803	1,136	547	589
	white-nonh	1,350	654	696	1,517	757	760	1,075	526	549
	all other	69	32	37	79	36	43	61	21	40
40-44	total	1,420	666	754	1,515	741	774	1,510	725	785
	white-nonh	1,360	641	719	1,447	712	735	1,441	700	741
	all other	60	25	35	68	29	39	69	25	44
45-49	total	1,150	548	602	1,383	651	732	1,555	754	801
	white-nonh	1,119	529	590	1,321	623	698	1,482	721	761
	all other	31	19	12	62	28	34	73	33	40
50-54	total	997	504	493	1,371	649	722	1,463	721	742
	white-nonh	971	492	479	1,311	624	687	1,395	692	703
	all other	26	12	14	60	25	35	68	29	39
55-59	total	983	451	532	1,083	507	576	1,299	601	698
	white-nonh	964	444	520	1,051	488	563	1,240	573	667
	all other	19	7	12	32	19	13	59	28	31
60-64	total	928	452	476	901	437	464	1,234	559	675
	white-nonh	915	449	466	879	429	450	1,185	543	642
	all other	13	3	10	22	8	14	49	16	33
65-69	total	865	392	473	828	354	474	912	400	512
	white-nonh	854	388	466	812	348	464	885	384	501
	all other	11	4	7	16	6	10	27	16	11
70-74	total	640	271	369	748	346	402	729	335	394
	white-nonh	628	267	361	738	344	394	711	329	382
	all other	12	4	8	10	2	8	18	6	12
75-79	total	493	180	313	650	261	389	625	236	389
	white-nonh	489	178	311	641	258	383	613	232	381
	all other	4	2	2	9	3	6	12	4	8
80-84	total	296	90	206	416	141	275	472	176	296
	white-nonh	293	88	205	409	139	270	466	175	291
	all other	3	2	1	7	2	5	6	1	5
85+	total	291	66	225	492	158	334	685	259	426
	white-nonh	290	66	224	416	101	315	540	145	395
	all other	1	0	1	76	57	19	145	114	31
All Ages	total	18,530	8,832	9,698	18,855	8,875	9,980	18,599	8,661	9,938
	white-nonh	17,918	8,564	9,354	17,993	8,479	9,514	17,428	8,099	9,329
	all other	612	268	344	862	396	466	1,171	562	609

Fips : 25 021 030 COHASSET County: Norfolk DPH/DOR Code :66 DOE Code: 66 Mass. County Code : 11

		1990 Census Count			2000 Projection			2010 Projection		
Age Group	Race	Total	Male	Female	Total	Male	Female	Total	Male	Female
0-04	total	453	231	222	391	179	212	365	180	185
	white-nonh	438	224	214	387	175	212	338	153	185
	all other	15	7	8	4	4	0	27	27	0
05-09	total	465	252	213	463	213	250	402	193	209
	white-nonh	456	247	209	460	210	250	386	177	209
	all other	9	5	4	3	3	0	16	16	0
10-14	total	459	224	235	516	266	250	456	214	242
	white-nonh	448	221	227	500	258	242	449	209	240
	all other	11	3	8	16	8	8	7	5	2
15-19	total	403	212	191	451	239	212	446	202	244
	white-nonh	397	207	190	441	233	208	443	199	244
	all other	6	5	1	10	6	4	3	3	0
20-24	total	384	191	193	351	172	179	387	201	186
	white-nonh	380	191	189	334	166	168	371	193	178
	all other	4	0	4	17	6	11	16	8	8
25-29	total	439	216	223	293	146	147	326	166	160
	white-nonh	431	211	220	287	141	146	315	159	156
	all other	8	5	3	6	5	1	11	7	4
30-34	total	519	247	272	389	173	216	358	156	202
	white-nonh	510	242	268	386	173	213	342	150	192
	all other	9	5	4	3	0	3	16	6	10
35-39	total	583	286	297	510	247	263	365	178	187
	white-nonh	575	283	292	501	241	260	358	172	186
	all other	8	3	5	9	6	3	7	6	1
40-44	total	658	313	345	573	270	303	445	198	247
	white-nonh	647	311	336	565	266	299	442	198	244
	all other	11	2	9	8	4	4	3	0	3
45-49	total	530	259	271	585	293	292	516	256	260
	white-nonh	522	253	269	579	291	288	509	251	258
	all other	8	6	2	6	2	4	7	5	2
50-54	total	419	206	213	629	311	318	548	270	278
	white-nonh	417	205	212	619	309	310	541	266	275
	all other	2	1	1	10	2	8	7	4	3
55-59	total	402	216	186	481	233	248	529	263	266
	white-nonh	401	216	185	474	228	246	523	261	262
	all other	1	0	1	7	5	2	6	2	4
60-64	total	387	183	204	358	171	187	534	257	277
	white-nonh	384	181	203	348	167	181	517	253	264
	all other	3	2	1	10	4	6	17	4	13
65-69	total	304	145	159	343	176	167	412	192	220
	white-nonh	301	143	158	337	176	161	400	187	213
	all other	3	2	1	6	0	6	12	5	7
70-74	total	235	97	138	324	144	180	303	138	165
	white-nonh	235	97	138	296	127	169	268	119	149
	all other	0	0	0	28	17	11	35	19	16
75-79	total	183	59	124	225	93	132	251	112	139
	white-nonh	183	59	124	210	88	122	233	108	125
	all other	0	0	0	15	5	10	18	4	14
80-84	total	129	35	94	148	49	99	211	80	131
	white-nonh	128	35	93	148	49	99	183	63	120
	all other	1	0	1	0	0	0	28	17	11
85+	total	123	21	102	173	42	131	213	62	151
	white-nonh	123	21	102	167	36	131	192	51	141
	all other	0	0	0	6	6	0	21	11	10
All Ages	total	7,075	3,393	3,682	7,203	3,417	3,786	7,067	3,318	3,749
	white-nonh	6,976	3,347	3,629	7,039	3,334	3,705	6,810	3,169	3,641
	all other	99	46	53	164	83	81	257	149	108

Fips : 25 021 035 DEDHAM County: Norfolk DPH/DOR Code :73 DOE Code: 73 Mass. County Code : 11

		1990 Census Count			2000 Projection			2010 Projection		
Age Group	Race	Total	Male	Female	Total	Male	Female	Total	Male	Female
0-04	total	1,527	773	754	1,254	652	602	1,001	510	491
	white-nonh	1,456	738	718	1,190	626	564	860	453	407
	all other	71	35	36	64	26	38	141	57	84
05-09	total	1,263	633	630	1,365	706	659	1,055	541	514
	white-nonh	1,202	604	598	1,304	682	622	968	507	461
	all other	61	29	32	61	24	37	87	34	53
10-14	total	1,187	610	577	1,512	763	749	1,249	645	604
	white-nonh	1,139	586	553	1,433	727	706	1,176	617	559
	all other	48	24	24	79	36	43	73	28	45
15-19	total	1,464	793	671	1,246	635	611	1,339	703	636
	white-nonh	1,424	766	658	1,181	601	580	1,276	675	601
	all other	40	27	13	65	34	31	63	28	35
20-24	total	1,864	975	889	1,121	577	544	1,416	719	697
	white-nonh	1,797	938	859	1,041	542	499	1,310	672	638
	all other	67	37	30	80	35	45	106	47	59
25-29	total	2,069	1,075	994	1,254	680	574	1,073	550	523
	white-nonh	1,998	1,034	964	1,204	646	558	1,000	510	490
	all other	71	41	30	50	34	16	73	40	33
30-34	total	1,991	1,001	990	1,639	862	777	1,001	516	485
	white-nonh	1,905	956	949	1,556	819	737	904	474	430
	all other	86	45	41	83	43	40	97	42	55
35-39	total	1,823	915	908	2,061	1,061	1,000	1,267	679	588
	white-nonh	1,751	878	873	1,973	1,015	958	1,200	640	560
	all other	72	37	35	88	46	42	67	39	28
40-44	total	1,607	730	877	1,924	935	989	1,585	804	781
	white-nonh	1,559	710	849	1,841	894	947	1,503	764	739
	all other	48	20	28	83	41	42	82	40	42
45-49	total	1,386	661	725	1,762	872	890	1,988	1,010	978
	white-nonh	1,360	647	713	1,695	838	857	1,907	968	939
	all other	26	14	12	67	34	33	81	42	39
50-54	total	1,249	573	676	1,544	697	847	1,840	887	953
	white-nonh	1,219	560	659	1,499	677	822	1,765	850	915
	all other	30	13	17	45	20	25	75	37	38
55-59	total	1,245	589	656	1,276	612	664	1,620	806	814
	white-nonh	1,221	576	645	1,248	597	651	1,555	772	783
	all other	24	13	11	28	15	13	65	34	31
60-64	total	1,366	635	731	1,104	502	602	1,367	612	755
	white-nonh	1,346	623	723	1,078	490	588	1,327	593	734
	all other	20	12	8	26	12	14	40	19	21
65-69	total	1,239	570	669	1,019	461	558	1,047	479	568
	white-nonh	1,225	563	662	998	450	548	1,023	467	556
	all other	14	7	7	21	11	10	24	12	12
70-74	total	974	412	562	1,043	448	595	845	353	492
	white-nonh	965	410	555	1,027	439	588	824	344	480
	all other	9	2	7	16	9	7	21	9	12
75-79	total	741	295	446	878	362	516	723	292	431
	white-nonh	735	292	443	868	357	511	708	285	423
	all other	6	3	3	10	5	5	15	7	8
80-84	total	451	130	321	585	202	383	624	220	404
	white-nonh	448	130	318	579	201	378	615	215	400
	all other	3	0	3	6	1	5	9	5	4
85+	total	336	84	252	577	163	414	725	215	510
	white-nonh	329	81	248	550	147	403	689	195	494
	all other	7	3	4	27	16	11	36	20	16
All Ages	total	23,782	11,454	12,328	23,164	11,190	11,974	21,765	10,541	11,224
	white-nonh	23,079	11,092	11,987	22,265	10,748	11,517	20,610	10,001	10,609
	all other	703	362	341	899	442	457	1,155	540	615

Fips : 25 021 040 DOVER County: Norfolk DPH/DOR Code :78 DOE Code: 78 Mass. County Code : 11

		1990 Census Count			2000 Projection			2010 Projection		
Age Group	Race	Total	Male	Female	Total	Male	Female	Total	Male	Female
0-04	total	331	174	157	261	117	144	330	138	192
	white-nonh	317	170	147	244	112	132	230	106	124
	all other	14	4	10	17	5	12	100	32	68
05-09	total	335	159	176	304	139	165	302	135	167
	white-nonh	321	151	170	288	132	156	260	119	141
	all other	14	8	6	16	7	9	42	16	26
10-14	total	341	182	159	391	202	189	323	146	177
	white-nonh	326	174	152	375	198	177	304	141	163
	all other	15	8	7	16	4	12	19	5	14
15-19	total	322	171	151	339	164	175	308	143	165
	white-nonh	304	164	140	323	154	169	291	136	155
	all other	18	7	11	16	10	6	17	7	10
20-24	total	261	132	129	249	131	118	276	141	135
	white-nonh	251	128	123	229	121	108	263	138	125
	all other	10	4	6	20	10	10	13	3	10
25-29	total	221	115	106	192	94	98	204	94	110
	white-nonh	217	112	105	178	89	89	192	87	105
	all other	4	3	1	14	5	9	12	7	5
30-34	total	272	113	159	259	115	144	248	115	133
	white-nonh	266	112	154	250	112	138	230	107	123
	all other	6	1	5	9	3	6	18	8	10
35-39	total	439	199	240	335	166	169	306	145	161
	white-nonh	426	194	232	331	163	168	292	140	152
	all other	13	5	8	4	3	1	14	5	9
40-44	total	465	223	242	344	151	193	331	153	178
	white-nonh	442	209	233	338	150	188	322	150	172
	all other	23	14	9	6	1	5	9	3	6
45-49	total	436	219	217	460	211	249	359	179	180
	white-nonh	420	212	208	446	205	241	354	175	179
	all other	16	7	9	14	6	8	5	4	1
50-54	total	351	157	194	451	213	238	338	147	191
	white-nonh	345	155	190	430	201	229	331	146	185
	all other	6	2	4	21	12	9	7	1	6
55-59	total	308	163	145	395	200	195	415	192	223
	white-nonh	306	162	144	381	193	188	403	186	217
	all other	2	1	1	14	7	7	12	6	6
60-64	total	306	157	149	305	136	169	390	184	206
	white-nonh	301	154	147	297	132	165	368	171	197
	all other	5	3	2	8	4	4	22	13	9
65-69	total	173	93	80	233	128	105	300	158	142
	white-nonh	170	92	78	224	120	104	280	144	136
	all other	3	1	2	9	8	1	20	14	6
70-74	total	140	63	77	234	119	115	237	106	131
	white-nonh	136	63	73	213	100	113	213	86	127
	all other	4	0	4	21	19	2	24	20	4
75-79	total	105	52	53	127	64	63	170	90	80
	white-nonh	100	50	50	111	57	54	147	75	72
	all other	5	2	3	16	7	9	23	15	8
80-84	total	71	28	43	94	30	64	153	67	86
	white-nonh	70	27	43	76	30	46	118	48	70
	all other	1	1	0	18	0	18	35	19	16
85+	total	38	18	20	107	44	63	177	69	108
	white-nonh	38	18	20	80	29	51	97	34	63
	all other	0	0	0	27	15	12	80	35	45
All Ages	total	4,915	2,418	2,497	5,080	2,424	2,656	5,167	2,402	2,765
	white-nonh	4,756	2,347	2,409	4,814	2,298	2,516	4,695	2,189	2,506
	all other	159	71	88	266	126	140	472	213	259

Fips : 25 021 045 FOXBOROUGH County: Norfolk DPH/DOR Code :99 DOE Code: 99 Mass. County Code : 11

		1990 Census Count			2000 Projection			2010 Projection		
Age Group	Race	Total	Male	Female	Total	Male	Female	Total	Male	Female
0-04	total	1,040	545	495	856	398	458	722	339	383
	white-nonh	1,005	527	478	838	388	450	685	318	367
	all other	35	18	17	18	10	8	37	21	16
05-09	total	973	501	472	969	462	507	824	396	428
	white-nonh	950	490	460	949	450	499	796	379	417
	all other	23	11	12	20	12	8	28	17	11
10-14	total	865	435	430	1,070	559	511	886	412	474
	white-nonh	842	423	419	1,034	541	493	867	402	465
	all other	23	12	11	36	18	18	19	10	9
15-19	total	992	501	491	927	467	460	925	431	494
	white-nonh	958	482	476	894	451	443	893	413	480
	all other	34	19	15	33	16	17	32	18	14
20-24	total	1,098	548	550	766	374	392	941	479	462
	white-nonh	1,068	532	536	734	359	375	901	459	442
	all other	30	16	14	32	15	17	40	20	20
25-29	total	1,232	636	596	898	443	455	832	411	421
	white-nonh	1,193	618	575	861	424	437	797	394	403
	all other	39	18	21	37	19	18	35	17	18
30-34	total	1,330	638	692	1,172	578	594	847	408	439
	white-nonh	1,297	625	672	1,137	560	577	809	391	418
	all other	33	13	20	35	18	17	38	17	21
35-39	total	1,244	621	623	1,262	648	614	936	461	475
	white-nonh	1,212	608	604	1,227	635	592	902	447	455
	all other	32	13	19	35	13	22	34	14	20
40-44	total	1,139	554	585	1,333	636	697	1,177	576	601
	white-nonh	1,111	544	567	1,297	623	674	1,140	559	581
	all other	28	10	18	36	13	23	37	17	20
45-49	total	988	487	501	1,171	586	585	1,189	613	576
	white-nonh	971	478	493	1,145	574	571	1,161	600	561
	all other	17	9	8	26	12	14	28	13	15
50-54	total	805	408	397	1,063	517	546	1,241	594	647
	white-nonh	784	393	391	1,038	506	532	1,210	580	630
	all other	21	15	6	25	11	14	31	14	17
55-59	total	722	367	355	934	458	476	1,104	549	555
	white-nonh	713	363	350	919	451	468	1,081	540	541
	all other	9	4	5	15	7	8	23	9	14
60-64	total	637	307	330	700	350	350	928	444	484
	white-nonh	630	303	327	683	338	345	906	435	471
	all other	7	4	3	17	12	5	22	9	13
65-69	total	520	257	263	607	295	312	788	369	419
	white-nonh	513	254	259	600	292	308	774	363	411
	all other	7	3	4	7	3	4	14	6	8
70-74	total	417	178	239	522	232	290	576	267	309
	white-nonh	414	178	236	518	230	288	563	258	305
	all other	3	0	3	4	2	2	13	9	4
75-79	total	276	108	168	379	167	212	443	192	251
	white-nonh	275	107	168	368	162	206	431	186	245
	all other	1	1	0	11	5	6	12	6	6
80-84	total	208	69	139	267	100	167	328	127	201
	white-nonh	206	69	137	256	98	158	316	124	192
	all other	2	0	2	11	2	9	12	3	9
85+	total	151	41	110	312	73	239	463	107	356
	white-nonh	150	40	110	231	62	169	299	90	209
	all other	1	1	0	81	11	70	164	17	147
All Ages	total	14,637	7,201	7,436	15,208	7,343	7,865	15,150	7,175	7,975
	white-nonh	14,292	7,034	7,258	14,729	7,144	7,585	14,531	6,938	7,593
	all other	345	167	178	479	199	280	619	237	382

Fips : 25 021 050 FRANKLIN County: Norfolk DPH/DOR Code :101 DOE Code: 101 Mass. County Code : 11

		1990 Census Count			2000 Projection			2010 Projection		
Age Group	Race	Total	Male	Female	Total	Male	Female	Total	Male	Female
0-04	total	1,890	961	929	1,927	1,004	923	1,873	983	890
	white-nonh	1,841	936	905	1,860	966	894	1,712	888	824
	all other	49	25	24	67	38	29	161	95	66
05-09	total	1,579	812	767	2,079	1,122	957	1,917	1,036	881
	white-nonh	1,539	790	749	2,022	1,086	936	1,835	987	848
	all other	40	22	18	57	36	21	82	49	33
10-14	total	1,378	709	669	1,918	980	938	1,956	1,023	933
	white-nonh	1,336	686	650	1,864	952	912	1,884	983	901
	all other	42	23	19	54	28	26	72	40	32
15-19	total	1,976	932	1,044	2,099	1,005	1,094	2,592	1,308	1,284
	white-nonh	1,923	905	1,018	2,035	973	1,062	2,516	1,268	1,248
	all other	53	27	26	64	32	32	76	40	36
20-24	total	1,631	837	794	1,360	724	636	1,850	976	874
	white-nonh	1,590	812	778	1,307	691	616	1,791	939	852
	all other	41	25	16	53	33	20	59	37	22
25-29	total	2,012	1,004	1,008	1,709	850	859	1,827	913	914
	white-nonh	1,956	976	980	1,660	827	833	1,772	889	883
	all other	56	28	28	49	23	26	55	24	31
30-34	total	2,416	1,185	1,231	2,036	1,036	1,000	1,767	924	843
	white-nonh	2,349	1,155	1,194	1,979	1,006	973	1,699	887	812
	all other	67	30	37	57	30	27	68	37	31
35-39	total	2,039	1,038	1,001	2,298	1,149	1,149	1,998	997	1,001
	white-nonh	1,993	1,007	986	2,231	1,112	1,119	1,938	965	973
	all other	46	31	15	67	37	30	60	32	28
40-44	total	1,625	819	806	2,474	1,214	1,260	2,099	1,069	1,030
	white-nonh	1,578	794	784	2,402	1,182	1,220	2,037	1,037	1,000
	all other	47	25	22	72	32	40	62	32	30
45-49	total	1,155	580	575	1,989	1,011	978	2,232	1,112	1,120
	white-nonh	1,127	568	559	1,946	986	960	2,172	1,084	1,088
	all other	28	12	16	43	25	18	60	28	32
50-54	total	959	474	485	1,542	774	768	2,340	1,141	1,199
	white-nonh	945	469	476	1,500	752	748	2,275	1,112	1,163
	all other	14	5	9	42	22	20	65	29	36
55-59	total	869	408	461	1,056	517	539	1,815	897	918
	white-nonh	846	398	448	1,031	506	525	1,778	876	902
	all other	23	10	13	25	11	14	37	21	16
60-64	total	756	371	385	871	420	451	1,395	686	709
	white-nonh	746	365	381	859	415	444	1,359	665	694
	all other	10	6	4	12	5	7	36	21	15
65-69	total	575	273	302	728	329	399	883	416	467
	white-nonh	572	271	301	708	320	388	861	406	455
	all other	3	2	1	20	9	11	22	10	12
70-74	total	460	181	279	613	273	340	706	309	397
	white-nonh	455	179	276	606	269	337	697	306	391
	all other	5	2	3	7	4	3	9	3	6
75-79	total	329	113	216	422	184	238	536	222	314
	white-nonh	325	113	212	418	181	237	516	212	304
	all other	4	0	4	4	3	1	20	10	10
80-84	total	246	77	169	326	121	205	412	166	246
	white-nonh	245	77	168	298	95	203	383	139	244
	all other	1	0	1	28	26	2	29	27	2
85+	total	200	53	147	318	114	204	421	178	243
	white-nonh	193	53	140	270	73	197	341	105	236
	all other	7	0	7	48	41	7	80	73	7
All Ages	total	22,095	10,827	11,268	25,765	12,827	12,938	28,619	14,356	14,263
	white-nonh	21,559	10,554	11,005	24,996	12,392	12,604	27,566	13,748	13,818
	all other	536	273	263	769	435	334	1,053	608	445

Fips : 25 021 055 **HOLBROOK** County: **Norfolk** DPH/DOR Code : 133 DOE Code: 133 Mass. County Code : 11

		1990 Census Count			2000 Projection			2010 Projection		
Age Group	Race	Total	Male	Female	Total	Male	Female	Total	Male	Female
0-04	total	728	382	346	675	327	348	539	269	270
	white-nonh	690	362	328	645	306	339	484	231	253
	all other	38	20	18	30	21	9	55	38	17
05-09	total	658	332	326	756	354	402	612	291	321
	white-nonh	619	314	305	717	331	386	563	261	302
	all other	39	18	21	39	23	16	49	30	19
10-14	total	694	361	333	731	390	341	680	336	344
	white-nonh	637	328	309	675	358	317	631	303	328
	all other	57	33	24	56	32	24	49	33	16
15-19	total	719	370	349	640	335	305	729	356	373
	white-nonh	679	349	330	593	314	279	682	330	352
	all other	40	21	19	47	21	26	47	26	21
20-24	total	868	436	432	632	322	310	663	344	319
	white-nonh	824	414	410	566	285	281	601	311	290
	all other	44	22	22	66	37	29	62	33	29
25-29	total	980	496	484	587	292	295	526	268	258
	white-nonh	927	473	454	547	273	274	479	247	232
	all other	53	23	30	40	19	21	47	21	26
30-34	total	981	506	475	847	440	407	627	329	298
	white-nonh	933	483	450	791	412	379	551	287	264
	all other	48	23	25	56	28	28	76	42	34
35-39	total	837	408	429	965	471	494	589	278	311
	white-nonh	782	381	401	901	444	457	538	255	283
	all other	55	27	28	64	27	37	51	23	28
40-44	total	736	357	379	940	490	450	814	428	386
	white-nonh	694	336	358	885	463	422	754	398	356
	all other	42	21	21	55	27	28	60	30	30
45-49	total	601	276	325	785	369	416	903	424	479
	white-nonh	570	262	308	733	343	390	844	399	445
	all other	31	14	17	52	26	26	59	25	34
50-54	total	538	247	291	699	324	375	887	447	440
	white-nonh	513	236	277	658	304	354	837	421	416
	all other	25	11	14	41	20	21	50	26	24
55-59	total	639	288	351	557	247	310	726	330	396
	white-nonh	599	274	325	524	233	291	675	306	369
	all other	40	14	26	33	14	19	51	24	27
60-64	total	649	306	343	492	221	271	636	288	348
	white-nonh	622	291	331	469	210	259	599	269	330
	all other	27	15	12	23	11	12	37	19	18
65-69	total	517	231	286	550	239	311	481	206	275
	white-nonh	496	221	275	517	227	290	454	194	260
	all other	21	10	11	33	12	21	27	12	15
70-74	total	378	157	221	542	235	307	418	172	246
	white-nonh	370	154	216	523	225	298	399	163	236
	all other	8	3	5	19	10	9	19	9	10
75-79	total	268	103	165	408	163	245	430	166	264
	white-nonh	257	100	157	391	156	235	404	158	246
	all other	11	3	8	17	7	10	26	8	18
80-84	total	145	43	102	246	86	160	346	128	218
	white-nonh	137	38	99	240	83	157	333	120	213
	all other	8	5	3	6	3	3	13	8	5
85+	total	104	27	77	263	54	209	404	89	315
	white-nonh	102	26	76	194	49	145	303	81	222
	all other	2	1	1	69	5	64	101	8	93
All Ages	total	11,040	5,326	5,714	11,315	5,359	5,956	11,010	5,149	5,861
	white-nonh	10,451	5,042	5,409	10,569	5,016	5,553	10,131	4,734	5,397
	all other	589	284	305	746	343	403	879	415	464

Fips : 25 021 060 MEDFIELD County: Norfolk DPH/DOR Code :175 DOE Code: 175 Mass. County Code : 11

		1990 Census Count			2000 Projection			2010 Projection		
Age Group	Race	Total	Male	Female	Total	Male	Female	Total	Male	Female
0-04	total	871	451	420	702	382	320	641	357	284
	white-nonh	852	440	412	690	372	318	612	330	282
	all other	19	11	8	12	10	2	29	27	2
05-09	total	812	424	388	831	466	365	719	408	311
	white-nonh	785	410	375	818	454	364	700	390	310
	all other	27	14	13	13	12	1	19	18	1
10-14	total	724	402	322	921	482	439	756	416	340
	white-nonh	704	392	312	904	473	431	744	407	337
	all other	20	10	10	17	9	8	12	9	3
15-19	total	686	367	319	764	402	362	777	434	343
	white-nonh	670	356	314	737	384	353	765	423	342
	all other	16	11	5	27	18	9	12	11	1
20-24	total	617	322	295	548	311	237	693	370	323
	white-nonh	605	314	291	526	298	228	675	359	316
	all other	12	8	4	22	13	9	18	11	7
25-29	total	645	302	343	502	252	250	555	275	280
	white-nonh	631	295	336	491	246	245	535	264	271
	all other	14	7	7	11	6	5	20	11	9
30-34	total	914	456	458	760	378	382	691	367	324
	white-nonh	894	444	450	745	369	376	666	353	313
	all other	20	12	8	15	9	6	25	14	11
35-39	total	1,000	491	509	791	373	418	652	325	327
	white-nonh	972	476	496	774	364	410	636	316	320
	all other	28	15	13	17	9	8	16	9	7
40-44	total	1,022	498	524	993	492	501	841	416	425
	white-nonh	994	484	510	972	479	493	824	405	419
	all other	28	14	14	21	13	8	17	11	6
45-49	total	868	452	416	954	479	475	758	368	390
	white-nonh	846	438	408	928	465	463	741	359	382
	all other	22	14	8	26	14	12	17	9	8
50-54	total	572	289	283	889	433	456	863	429	434
	white-nonh	565	287	278	865	423	442	845	419	426
	all other	7	2	5	24	10	14	18	10	8
55-59	total	516	261	255	744	377	367	819	400	419
	white-nonh	514	260	254	727	366	361	798	388	410
	all other	2	1	1	17	11	6	21	12	9
60-64	total	418	216	202	448	226	222	697	338	359
	white-nonh	414	214	200	442	224	218	677	330	347
	all other	4	2	2	6	2	4	20	8	12
65-69	total	350	169	181	399	195	204	578	284	294
	white-nonh	346	166	180	396	193	203	560	272	288
	all other	4	3	1	3	2	1	18	12	6
70-74	total	213	93	120	333	160	173	358	167	191
	white-nonh	210	92	118	308	145	163	331	152	179
	all other	3	1	2	25	15	10	27	15	12
75-79	total	125	42	83	275	115	160	306	129	177
	white-nonh	124	42	82	239	99	140	271	114	157
	all other	1	0	1	36	16	20	35	15	20
80-84	total	90	26	64	155	57	98	227	93	134
	white-nonh	90	26	64	122	44	78	175	68	107
	all other	0	0	0	33	13	20	52	25	27
85+	total	88	13	75	135	33	102	284	94	190
	white-nonh	88	13	75	110	26	84	172	51	121
	all other	0	0	0	25	7	18	112	43	69
All Ages	total	10,531	5,274	5,257	11,144	5,613	5,531	11,215	5,670	5,545
	white-nonh	10,304	5,149	5,155	10,794	5,424	5,370	10,727	5,400	5,327
	all other	227	125	102	350	189	161	488	270	218

Fips : 25 021 065 MEDWAY County: Norfolk DPH/DOR Code :177 DOE Code: 177 Mass. County Code : 11

		1990 Census Count			2000 Projection			2010 Projection		
Age Group	Race	Total	Male	Female	Total	Male	Female	Total	Male	Female
0-04	total	863	455	408	726	324	402	727	316	411
	white-nonh	838	448	390	708	319	389	669	302	367
	all other	25	7	18	18	5	13	58	14	44
05-09	total	788	409	379	825	376	449	752	338	414
	white-nonh	752	395	357	801	368	433	708	326	382
	all other	36	14	22	24	8	16	44	12	32
10-14	total	683	324	359	920	476	444	786	347	439
	white-nonh	659	311	348	891	465	426	763	338	425
	all other	24	13	11	29	11	18	23	9	14
15-19	total	704	378	326	772	402	370	805	369	436
	white-nonh	677	361	316	732	384	348	775	356	419
	all other	27	17	10	40	18	22	30	13	17
20-24	total	601	318	283	567	268	299	753	387	366
	white-nonh	584	309	275	536	251	285	724	374	350
	all other	17	9	8	31	17	14	29	13	16
25-29	total	737	331	406	638	323	315	688	337	351
	white-nonh	723	323	400	614	309	305	654	324	330
	all other	14	8	6	24	14	10	34	13	21
30-34	total	970	467	503	766	386	380	729	335	394
	white-nonh	946	458	488	745	377	368	697	319	378
	all other	24	9	15	21	9	12	32	16	16
35-39	total	950	464	486	878	401	477	781	394	387
	white-nonh	932	456	476	861	392	469	753	378	375
	all other	18	8	10	17	9	8	28	16	12
40-44	total	920	457	463	1,009	501	508	809	422	387
	white-nonh	892	445	447	983	491	492	786	412	374
	all other	28	12	16	26	10	16	23	10	13
45-49	total	588	303	285	918	443	475	851	385	466
	white-nonh	576	295	281	904	436	468	836	376	460
	all other	12	8	4	14	7	7	15	9	6
50-54	total	442	217	225	849	419	430	930	456	474
	white-nonh	437	214	223	825	409	416	909	449	460
	all other	5	3	2	24	10	14	21	7	14
55-59	total	411	203	208	547	280	267	850	407	443
	white-nonh	404	199	205	535	272	263	836	400	436
	all other	7	4	3	12	8	4	14	7	7
60-64	total	398	186	212	390	188	202	750	365	385
	white-nonh	394	183	211	386	186	200	731	357	374
	all other	4	3	1	4	2	2	19	8	11
65-69	total	268	126	142	360	165	195	477	228	249
	white-nonh	267	125	142	354	162	192	466	221	245
	all other	1	1	0	6	3	3	11	7	4
70-74	total	204	87	117	344	152	192	336	153	183
	white-nonh	201	86	115	330	145	185	322	147	175
	all other	3	1	2	14	7	7	14	6	8
75-79	total	165	57	108	219	92	127	284	115	169
	white-nonh	162	55	107	207	81	126	267	102	165
	all other	3	2	1	12	11	1	17	13	4
80-84	total	119	32	87	151	59	92	240	93	147
	white-nonh	118	32	86	142	52	90	221	82	139
	all other	1	0	1	9	7	2	19	11	8
85+	total	120	23	97	175	52	123	234	89	145
	white-nonh	120	23	97	157	36	121	189	51	138
	all other	0	0	0	18	16	2	45	38	7
All Ages	total	9,931	4,837	5,094	11,054	5,307	5,747	11,782	5,536	6,246
	white-nonh	9,682	4,718	4,964	10,711	5,135	5,576	11,306	5,314	5,992
	all other	249	119	130	343	172	171	476	222	254

Fips : 25 021 070 MILLIS County: Norfolk DPH/DOR Code : 187 DOE Code: 187 Mass. County Code : 11

		1990 Census Count			2000 Projection			2010 Projection		
Age Group	Race	Total	Male	Female	Total	Male	Female	Total	Male	Female
0-04	total	684	361	323	556	322	234	492	282	210
	white-nonh	671	355	316	549	322	227	481	282	199
	all other	13	6	7	7	0	7	11	0	11
05-09	total	529	281	248	591	338	253	480	272	208
	white-nonh	509	272	237	583	338	245	470	272	198
	all other	20	9	11	8	0	8	10	0	10
10-14	total	477	235	242	654	355	299	536	319	217
	white-nonh	468	232	236	641	349	292	529	318	211
	all other	9	3	6	13	6	7	7	1	6
15-19	total	426	233	193	461	243	218	508	287	221
	white-nonh	417	227	190	439	232	207	500	287	213
	all other	9	6	3	22	11	11	8	0	8
20-24	total	459	230	229	420	203	217	567	301	266
	white-nonh	450	224	226	405	197	208	552	294	258
	all other	9	6	3	15	6	9	15	7	8
25-29	total	757	381	376	494	257	237	527	266	261
	white-nonh	739	374	365	482	251	231	503	256	247
	all other	18	7	11	12	6	6	24	10	14
30-34	total	842	419	423	613	306	307	574	279	295
	white-nonh	825	415	410	604	300	304	559	273	286
	all other	17	4	13	9	6	3	15	6	9
35-39	total	833	388	445	818	410	408	559	289	270
	white-nonh	815	382	433	798	402	396	545	282	263
	all other	18	6	12	20	8	12	14	7	7
40-44	total	678	345	333	786	397	389	572	290	282
	white-nonh	666	338	328	771	394	377	564	284	280
	all other	12	7	5	15	3	12	8	6	2
45-49	total	468	243	225	786	366	420	769	386	383
	white-nonh	460	239	221	771	361	410	752	379	373
	all other	8	4	4	15	5	10	17	7	10
50-54	total	323	166	157	622	316	306	721	364	357
	white-nonh	317	163	154	610	309	301	708	360	348
	all other	6	3	3	12	7	5	13	4	9
55-59	total	284	131	153	410	206	204	687	309	378
	white-nonh	278	127	151	403	202	201	674	305	369
	all other	6	4	2	7	4	3	13	4	9
60-64	total	278	141	137	283	144	139	539	269	270
	white-nonh	276	140	136	276	139	137	526	261	265
	all other	2	1	1	7	5	2	13	8	5
65-69	total	204	99	105	259	107	152	363	165	198
	white-nonh	201	98	103	231	102	129	334	160	174
	all other	3	1	2	28	5	23	29	5	24
70-74	total	154	64	90	232	103	129	238	106	132
	white-nonh	154	64	90	204	100	104	205	99	106
	all other	0	0	0	28	3	25	33	7	26
75-79	total	105	40	65	194	71	123	239	78	161
	white-nonh	105	40	65	143	68	75	165	71	94
	all other	0	0	0	51	3	48	74	7	67
80-84	total	72	23	49	106	33	73	160	54	106
	white-nonh	72	23	49	93	33	60	121	51	70
	all other	0	0	0	13	0	13	39	3	36
85+	total	40	14	26	86	19	67	182	33	149
	white-nonh	39	14	25	69	19	50	94	30	64
	all other	1	0	1	17	0	17	88	3	85
All Ages	total	7,613	3,794	3,819	8,371	4,196	4,175	8,713	4,349	4,364
	white-nonh	7,462	3,727	3,735	8,072	4,118	3,954	8,282	4,264	4,018
	all other	151	67	84	299	78	221	431	85	346

Fips : 25 021 075 MILTON County: Norfolk DPH/DOR Code : 189 DOE Code: 189 Mass. County Code : 11

		1990 Census Count			2000 Projection			2010 Projection		
Age Group	Race	Total	Male	Female	Total	Male	Female	Total	Male	Female
0-04	total	1,745	916	829	1,422	789	633	1,270	734	536
	white-nonh	1,604	852	752	1,293	691	602	1,042	560	482
	all other	141	64	77	129	98	31	228	174	54
05-09	total	1,670	892	778	1,703	918	785	1,454	802	652
	white-nonh	1,514	813	701	1,550	813	737	1,245	655	590
	all other	156	79	77	153	105	48	209	147	62
10-14	total	1,487	776	711	1,907	1,007	900	1,585	881	704
	white-nonh	1,303	689	614	1,701	914	787	1,391	754	637
	all other	184	87	97	206	93	113	194	127	67
15-19	total	1,718	877	841	1,914	1,027	887	1,947	1,053	894
	white-nonh	1,559	787	772	1,681	901	780	1,717	901	816
	all other	159	90	69	233	126	107	230	152	78
20-24	total	1,910	971	939	1,491	796	695	1,877	1,013	864
	white-nonh	1,776	912	864	1,250	679	571	1,616	891	725
	all other	134	59	75	241	117	124	261	122	139
25-29	total	1,610	798	812	1,223	624	599	1,401	748	653
	white-nonh	1,514	759	755	1,043	530	513	1,148	619	529
	all other	96	39	57	180	94	86	253	129	124
30-34	total	1,840	844	996	1,567	730	837	1,250	615	635
	white-nonh	1,702	788	914	1,394	659	735	972	487	485
	all other	138	56	82	173	71	102	278	128	150
35-39	total	2,224	1,053	1,171	1,889	923	966	1,505	752	753
	white-nonh	2,040	982	1,058	1,737	862	875	1,271	637	634
	all other	184	71	113	152	61	91	234	115	119
40-44	total	1,931	924	1,007	1,979	914	1,065	1,709	802	907
	white-nonh	1,773	842	931	1,799	836	963	1,495	709	786
	all other	158	82	76	180	78	102	214	93	121
45-49	total	1,413	669	744	2,223	1,043	1,180	1,900	920	980
	white-nonh	1,302	616	686	2,016	961	1,055	1,724	847	877
	all other	111	53	58	207	82	125	176	73	103
50-54	total	1,160	531	629	1,889	905	984	1,935	896	1,039
	white-nonh	1,064	480	584	1,722	820	902	1,747	814	933
	all other	96	51	45	167	85	82	188	82	106
55-59	total	1,205	543	662	1,299	613	686	2,035	949	1,086
	white-nonh	1,149	514	635	1,185	557	628	1,829	865	964
	all other	56	29	27	114	56	58	206	84	122
60-64	total	1,319	593	726	1,007	452	555	1,634	770	864
	white-nonh	1,264	567	697	915	408	507	1,483	699	784
	all other	55	26	29	92	44	48	151	71	80
65-69	total	1,268	556	712	992	436	556	1,074	492	582
	white-nonh	1,230	542	688	939	411	528	972	446	526
	all other	38	14	24	53	25	28	102	46	56
70-74	total	1,083	443	640	1,003	418	585	765	317	448
	white-nonh	1,059	436	623	959	399	560	695	287	408
	all other	24	7	17	44	19	25	70	30	40
75-79	total	969	358	611	895	348	547	704	275	429
	white-nonh	946	350	596	863	338	525	661	258	403
	all other	23	8	15	32	10	22	43	17	26
80-84	total	683	203	480	663	229	434	613	217	396
	white-nonh	676	202	474	647	225	422	584	206	378
	all other	7	1	6	16	4	12	29	11	18
85+	total	490	126	364	789	200	589	827	216	611
	white-nonh	479	123	356	737	187	550	751	198	553
	all other	11	3	8	52	13	39	76	18	58
All Ages	total	25,725	12,073	13,652	25,855	12,372	13,483	25,485	12,452	13,033
	white-nonh	23,954	11,254	12,700	23,431	11,191	12,240	22,343	10,833	11,510
	all other	1,771	819	952	2,424	1,181	1,243	3,142	1,619	1,523

Fips : 25 021 080 NEEDHAM County: Norfolk DPH/DOR Code :199 DOE Code: 199 Mass. County Code : 11

		1990 Census Count			2000 Projection			2010 Projection		
Age Group	Race	Total	Male	Female	Total	Male	Female	Total	Male	Female
0-04	total	1,859	956	903	1,601	868	733	1,550	857	693
	white-nonh	1,750	904	846	1,446	772	674	1,231	657	574
	all other	109	52	57	155	96	59	319	200	119
05-09	total	1,781	915	866	1,850	999	851	1,621	884	737
	white-nonh	1,671	853	818	1,705	904	801	1,399	739	660
	all other	110	62	48	145	95	50	222	145	77
10-14	total	1,638	853	785	1,957	1,006	951	1,698	916	782
	white-nonh	1,540	814	726	1,834	953	881	1,531	821	710
	all other	98	39	59	123	53	70	167	95	72
15-19	total	1,562	845	717	1,701	891	810	1,763	965	798
	white-nonh	1,473	800	673	1,583	828	755	1,612	871	741
	all other	89	45	44	118	63	55	151	94	57
20-24	total	1,538	789	749	1,294	671	623	1,544	791	753
	white-nonh	1,480	758	722	1,193	630	563	1,422	738	684
	all other	58	31	27	101	41	60	122	53	69
25-29	total	1,749	827	922	1,207	607	600	1,320	648	672
	white-nonh	1,672	797	875	1,105	563	542	1,192	588	604
	all other	77	30	47	102	44	58	128	60	68
30-34	total	2,037	988	1,049	1,600	763	837	1,366	654	712
	white-nonh	1,954	950	1,004	1,514	721	793	1,237	602	635
	all other	83	38	45	86	42	44	129	52	77
35-39	total	2,264	1,080	1,184	2,057	951	1,106	1,518	733	785
	white-nonh	2,159	1,031	1,128	1,951	904	1,047	1,389	673	716
	all other	105	49	56	106	47	59	129	60	69
40-44	total	2,342	1,099	1,243	2,152	1,042	1,110	1,722	821	901
	white-nonh	2,249	1,057	1,192	2,060	1,000	1,060	1,628	776	852
	all other	93	42	51	92	42	50	94	45	49
45-49	total	1,769	827	942	2,170	1,033	1,137	1,972	910	1,062
	white-nonh	1,702	791	911	2,072	988	1,084	1,873	867	1,006
	all other	67	36	31	98	45	53	99	43	56
50-54	total	1,466	662	804	2,156	1,000	1,156	1,981	948	1,033
	white-nonh	1,422	639	783	2,068	960	1,108	1,894	908	986
	all other	44	23	21	88	40	48	87	40	47
55-59	total	1,480	713	767	1,566	739	827	1,917	920	997
	white-nonh	1,438	691	747	1,503	707	796	1,828	881	947
	all other	42	22	20	63	32	31	89	39	50
60-64	total	1,466	697	769	1,232	540	692	1,811	814	997
	white-nonh	1,438	687	751	1,194	522	672	1,737	784	953
	all other	28	10	18	38	18	20	74	30	44
65-69	total	1,311	592	719	1,152	521	631	1,224	543	681
	white-nonh	1,295	586	709	1,115	503	612	1,170	518	652
	all other	16	6	10	37	18	19	54	25	29
70-74	total	1,067	451	616	1,144	497	647	969	386	583
	white-nonh	1,050	443	607	1,119	489	630	936	372	564
	all other	17	8	9	25	8	17	33	14	19
75-79	total	837	303	534	960	374	586	849	332	517
	white-nonh	831	301	530	949	370	579	823	320	503
	all other	6	2	4	11	4	7	26	12	14
80-84	total	723	197	526	735	245	490	780	270	510
	white-nonh	717	195	522	724	240	484	763	264	499
	all other	6	2	4	11	5	6	17	6	11
85+	total	668	161	507	983	289	694	1,127	359	768
	white-nonh	666	159	507	854	200	654	948	241	707
	all other	2	2	0	129	89	40	179	118	61
All Ages	total	27,557	12,955	14,602	27,517	13,036	14,481	26,732	12,751	13,981
	white-nonh	26,507	12,456	14,051	25,989	12,254	13,735	24,613	11,620	12,993
	all other	1,050	499	551	1,528	782	746	2,119	1,131	988

Fips : 25 021 085 NORFOLK County: Norfolk DPH/DOR Code :208 DOE Code: 208 Mass. County Code : 11

		1990 Census Count			2000 Projection			2010 Projection		
Age Group	Race	Total	Male	Female	Total	Male	Female	Total	Male	Female
0-04	total	792	413	379	698	399	299	784	449	335
	white-nonh	759	397	362	674	385	289	729	416	313
	all other	33	16	17	24	14	10	55	33	22
05-09	total	732	376	356	836	449	387	798	430	368
	white-nonh	715	369	346	813	436	377	755	404	351
	all other	17	7	10	23	13	10	43	26	17
10-14	total	583	297	286	874	451	423	781	438	343
	white-nonh	555	285	270	839	435	404	755	424	331
	all other	28	12	16	35	16	19	26	14	12
15-19	total	503	281	222	740	387	353	817	437	380
	white-nonh	466	251	215	703	361	342	791	422	369
	all other	37	30	7	37	26	11	26	15	11
20-24	total	642	450	192	664	432	232	868	531	337
	white-nonh	491	304	187	493	278	215	744	424	320
	all other	151	146	5	171	154	17	124	107	17
25-29	total	775	576	199	585	389	196	800	492	308
	white-nonh	568	372	196	472	282	190	688	389	299
	all other	207	204	3	113	107	6	112	103	9
30-34	total	1,097	671	426	923	609	314	945	591	354
	white-nonh	921	509	412	729	419	310	731	393	338
	all other	176	162	14	194	190	4	214	198	16
35-39	total	1,160	677	483	999	667	332	816	487	329
	white-nonh	1,019	547	472	804	476	328	709	387	322
	all other	141	130	11	195	191	4	107	100	7
40-44	total	956	556	400	1,200	721	479	1,026	655	371
	white-nonh	869	479	390	1,044	578	466	856	490	366
	all other	87	77	10	156	143	13	170	165	5
45-49	total	681	409	272	1,122	659	463	973	650	323
	white-nonh	627	358	269	991	536	455	790	470	320
	all other	54	51	3	131	123	8	183	180	3
50-54	total	391	229	162	882	509	373	1,095	649	446
	white-nonh	374	213	161	809	444	365	967	531	436
	all other	17	16	1	73	65	8	128	118	10
55-59	total	273	153	120	631	364	267	1,030	582	448
	white-nonh	261	141	120	587	323	264	924	484	440
	all other	12	12	0	44	41	3	106	98	8
60-64	total	235	123	112	353	204	149	782	446	336
	white-nonh	223	113	110	336	188	148	715	387	328
	all other	12	10	2	17	16	1	67	59	8
65-69	total	162	90	72	216	119	97	498	280	218
	white-nonh	157	86	71	206	109	97	463	248	215
	all other	5	4	1	10	10	0	35	32	3
70-74	total	101	46	55	176	90	86	262	147	115
	white-nonh	97	42	55	167	83	84	250	136	114
	all other	4	4	0	9	7	2	12	11	1
75-79	total	74	35	39	115	60	55	150	77	73
	white-nonh	72	34	38	112	58	54	144	71	73
	all other	2	1	1	3	2	1	6	6	0
80-84	total	57	22	35	76	35	41	120	58	62
	white-nonh	57	22	35	63	22	41	102	42	60
	all other	0	0	0	13	13	0	18	16	2
85+	total	55	12	43	103	53	50	147	85	62
	white-nonh	54	12	42	73	24	49	95	34	61
	all other	1	0	1	30	29	1	52	51	1
All Ages	total	9,269	5,416	3,853	11,193	6,597	4,596	12,692	7,484	5,208
	white-nonh	8,285	4,534	3,751	9,915	5,437	4,478	11,208	6,152	5,056
	all other	984	882	102	1,278	1,160	118	1,484	1,332	152

Fips : 25 021 090 NORWOOD County: Norfolk DPH/DOR Code :220 DOE Code: 220 Mass. County Code : 11

		1990 Census Count			2000 Projection			2010 Projection		
Age Group	Race	Total	Male	Female	Total	Male	Female	Total	Male	Female
0-04	total	1,657	839	818	1,488	731	757	1,345	675	670
	white-nonh	1,537	775	762	1,276	613	663	938	450	488
	all other	120	64	56	212	118	94	407	225	182
05-09	total	1,445	752	693	1,605	808	797	1,368	688	680
	white-nonh	1,345	707	638	1,389	702	687	1,053	532	521
	all other	100	45	55	216	106	110	315	156	159
10-14	total	1,453	709	744	1,665	862	803	1,498	754	744
	white-nonh	1,350	655	695	1,519	783	736	1,263	622	641
	all other	103	54	49	146	79	67	235	132	103
15-19	total	1,597	849	748	1,482	771	711	1,635	822	813
	white-nonh	1,507	806	701	1,352	711	641	1,394	706	688
	all other	90	43	47	130	60	70	241	116	125
20-24	total	2,455	1,196	1,259	1,628	748	880	1,831	893	938
	white-nonh	2,353	1,148	1,205	1,473	676	797	1,635	797	838
	all other	102	48	54	155	72	83	196	96	100
25-29	total	3,034	1,472	1,562	1,742	901	841	1,627	823	804
	white-nonh	2,885	1,397	1,488	1,594	831	763	1,440	737	703
	all other	149	75	74	148	70	78	187	86	101
30-34	total	2,524	1,274	1,250	2,103	1,006	1,097	1,438	650	788
	white-nonh	2,379	1,195	1,184	1,953	934	1,019	1,236	555	681
	all other	145	79	66	150	72	78	202	95	107
35-39	total	2,088	1,056	1,032	2,633	1,305	1,328	1,540	810	730
	white-nonh	1,960	1,001	959	2,454	1,218	1,236	1,362	728	634
	all other	128	55	73	179	87	92	178	82	96
40-44	total	1,839	880	959	2,350	1,167	1,183	1,970	923	1,047
	white-nonh	1,763	843	920	2,208	1,091	1,117	1,825	856	969
	all other	76	37	39	142	76	66	145	67	78
45-49	total	1,479	676	803	1,997	1,001	996	2,507	1,232	1,275
	white-nonh	1,415	644	771	1,870	945	925	2,334	1,146	1,188
	all other	64	32	32	127	56	71	173	86	87
50-54	total	1,385	638	747	1,770	850	920	2,250	1,118	1,132
	white-nonh	1,346	616	730	1,697	813	884	2,120	1,048	1,072
	all other	39	22	17	73	37	36	130	70	60
55-59	total	1,436	668	768	1,376	610	766	1,846	900	946
	white-nonh	1,416	658	758	1,318	583	735	1,733	853	880
	all other	20	10	10	58	27	31	113	47	66
60-64	total	1,557	707	850	1,221	551	670	1,553	732	821
	white-nonh	1,536	698	838	1,191	536	655	1,498	707	791
	all other	21	9	12	30	15	15	55	25	30
65-69	total	1,429	634	795	1,182	517	665	1,136	475	661
	white-nonh	1,414	627	787	1,165	508	657	1,087	451	636
	all other	15	7	8	17	9	8	49	24	25
70-74	total	1,206	493	713	1,216	507	709	955	396	559
	white-nonh	1,190	488	702	1,199	501	698	931	386	545
	all other	16	5	11	17	6	11	24	10	14
75-79	total	862	301	561	1,038	411	627	860	334	526
	white-nonh	852	298	554	1,026	406	620	847	328	519
	all other	10	3	7	12	5	7	13	6	7
80-84	total	639	167	472	787	267	520	788	272	516
	white-nonh	634	165	469	777	264	513	778	269	509
	all other	5	2	3	10	3	7	10	3	7
85+	total	615	96	519	793	166	627	937	237	700
	white-nonh	607	96	511	779	162	617	918	230	688
	all other	8	0	8	14	4	10	19	7	12
All Ages	total	28,700	13,407	15,293	28,076	13,179	14,897	27,084	12,734	14,350
	white-nonh	27,489	12,817	14,672	26,240	12,277	13,963	24,392	11,401	12,991
	all other	1,211	590	621	1,836	902	934	2,692	1,333	1,359

Fips : **25 021 095** **PLAINVILLE** County: **Norfolk** DPH/DOR Code :**238** DOE Code: **238** Mass. County Code : **11**

		1990 Census Count			*2000 Projection*			*2010 Projection*		
Age Group	Race	Total	Male	Female	Total	Male	Female	Total	Male	Female
0-04	total	524	273	251	437	242	195	396	216	180
	white-nonh	502	260	242	420	235	185	367	204	163
	all other	22	13	9	17	7	10	29	12	17
05-09	total	454	242	212	449	248	201	402	221	181
	white-nonh	434	229	205	431	239	192	376	209	167
	all other	20	13	7	18	9	9	26	12	14
10-14	total	383	195	188	534	279	255	448	249	199
	white-nonh	368	187	181	512	266	246	430	241	189
	all other	15	8	7	22	13	9	18	8	10
15-19	total	375	199	176	436	234	202	429	239	190
	white-nonh	369	196	173	414	220	194	410	229	181
	all other	6	3	3	22	14	8	19	10	9
20-24	total	502	249	253	423	223	200	557	300	257
	white-nonh	487	243	244	395	211	184	534	287	247
	all other	15	6	9	28	12	16	23	13	10
25-29	total	748	384	364	468	239	229	527	273	254
	white-nonh	730	375	355	463	236	227	506	259	247
	all other	18	9	9	5	3	2	21	14	7
30-34	total	661	327	334	600	292	308	521	265	256
	white-nonh	648	320	328	585	287	298	494	255	239
	all other	13	7	6	15	5	10	27	10	17
35-39	total	566	284	282	756	387	369	481	246	235
	white-nonh	553	277	276	737	377	360	475	242	233
	all other	13	7	6	19	10	9	6	4	2
40-44	total	476	241	235	643	319	324	584	285	299
	white-nonh	470	239	231	631	313	318	571	281	290
	all other	6	2	4	12	6	6	13	4	9
45-49	total	417	196	221	552	266	286	732	363	369
	white-nonh	410	194	216	540	260	280	714	354	360
	all other	7	2	5	12	6	6	18	9	9
50-54	total	340	178	162	476	243	233	635	317	318
	white-nonh	336	178	158	470	241	229	624	312	312
	all other	4	0	4	6	2	4	11	5	6
55-59	total	289	138	151	408	192	216	533	257	276
	white-nonh	287	137	150	396	185	211	516	246	270
	all other	2	1	1	12	7	5	17	11	6
60-64	total	290	141	149	315	161	154	437	217	220
	white-nonh	288	140	148	309	158	151	430	213	217
	all other	2	1	1	6	3	3	7	4	3
65-69	total	286	113	173	257	117	140	356	159	197
	white-nonh	283	112	171	251	112	139	341	149	192
	all other	3	1	2	6	5	1	15	10	5
70-74	total	227	100	127	236	108	128	254	122	132
	white-nonh	226	100	126	233	106	127	248	119	129
	all other	1	0	1	3	2	1	6	3	3
75-79	total	163	63	100	216	76	140	194	79	115
	white-nonh	159	62	97	213	74	139	188	74	114
	all other	4	1	3	3	2	1	6	5	1
80-84	total	103	38	65	143	53	90	148	57	91
	white-nonh	103	38	65	142	53	89	145	55	90
	all other	0	0	0	1	0	1	3	2	1
85+	total	67	12	55	119	33	86	166	45	121
	white-nonh	66	11	55	116	32	84	161	43	118
	all other	1	1	0	3	1	2	5	2	3
All Ages	total	6,871	3,373	3,498	7,468	3,712	3,756	7,800	3,910	3,890
	white-nonh	6,719	3,298	3,421	7,258	3,605	3,653	7,530	3,772	3,758
	all other	152	75	77	210	107	103	270	138	132

Fips : 25 021 100 QUINCY County: Norfolk DPH/DOR Code :243 DOE Code: 243 Mass. County Code : 11

		1990 Census Count			2000 Projection			2010 Projection		
Age Group	Race	Total	Male	Female	Total	Male	Female	Total	Male	Female
0-04	total	4,957	2,502	2,455	4,845	2,541	2,304	4,540	2,376	2,164
	white-nonh	4,210	2,122	2,088	3,619	1,906	1,713	2,675	1,409	1,266
	all other	747	380	367	1,226	635	591	1,865	967	898
05-09	total	3,741	1,931	1,810	4,474	2,461	2,013	4,094	2,226	1,868
	white-nonh	3,197	1,677	1,520	3,291	1,865	1,426	2,513	1,424	1,089
	all other	544	254	290	1,183	596	587	1,581	802	779
10-14	total	3,510	1,840	1,670	4,714	2,392	2,322	4,664	2,454	2,210
	white-nonh	3,040	1,586	1,454	3,800	1,920	1,880	3,273	1,728	1,545
	all other	470	254	216	914	472	442	1,391	726	665
15-19	total	4,680	2,358	2,322	4,246	2,163	2,083	4,975	2,688	2,287
	white-nonh	4,124	2,066	2,058	3,356	1,712	1,644	3,448	1,897	1,551
	all other	556	292	264	890	451	439	1,527	791	736
20-24	total	7,981	3,779	4,202	5,674	2,664	3,010	6,872	3,211	3,661
	white-nonh	7,162	3,394	3,768	4,524	2,101	2,423	5,280	2,432	2,848
	all other	819	385	434	1,150	563	587	1,592	779	813
25-29	total	10,275	4,984	5,291	6,214	3,054	3,160	5,782	2,860	2,922
	white-nonh	9,220	4,476	4,744	5,220	2,559	2,661	4,458	2,209	2,249
	all other	1,055	508	547	994	495	499	1,324	651	673
30-34	total	8,100	4,070	4,030	7,227	3,633	3,594	5,328	2,651	2,677
	white-nonh	7,199	3,616	3,583	6,065	3,069	2,996	3,840	1,913	1,927
	all other	901	454	447	1,162	564	598	1,488	738	750
35-39	total	6,174	3,041	3,133	8,812	4,329	4,483	5,503	2,736	2,767
	white-nonh	5,484	2,690	2,794	7,540	3,710	3,830	4,291	2,130	2,161
	all other	690	351	339	1,272	619	653	1,212	606	606
40-44	total	5,354	2,539	2,815	7,662	3,828	3,834	6,889	3,440	3,449
	white-nonh	4,814	2,259	2,555	6,610	3,296	3,314	5,582	2,802	2,780
	all other	540	280	260	1,052	532	520	1,307	638	669
45-49	total	4,449	2,078	2,371	6,066	2,945	3,121	8,617	4,175	4,442
	white-nonh	4,117	1,923	2,194	5,290	2,562	2,728	7,276	3,535	3,741
	all other	332	155	177	776	383	393	1,341	640	701
50-54	total	3,715	1,774	1,941	5,259	2,490	2,769	7,468	3,716	3,752
	white-nonh	3,417	1,616	1,801	4,642	2,172	2,470	6,358	3,159	3,199
	all other	298	158	140	617	318	299	1,110	557	553
55-59	total	3,836	1,790	2,046	4,275	1,999	2,276	5,798	2,811	2,987
	white-nonh	3,597	1,662	1,935	3,879	1,809	2,070	4,980	2,407	2,573
	all other	239	128	111	396	190	206	818	404	414
60-64	total	4,075	1,846	2,229	3,423	1,597	1,826	4,820	2,231	2,589
	white-nonh	3,856	1,739	2,117	3,070	1,414	1,656	4,171	1,902	2,269
	all other	219	107	112	353	183	170	649	329	320
65-69	total	4,120	1,674	2,446	3,301	1,480	1,821	3,681	1,654	2,027
	white-nonh	3,961	1,607	2,354	3,031	1,343	1,688	3,270	1,463	1,807
	all other	159	67	92	270	137	133	411	191	220
70-74	total	3,555	1,367	2,188	3,220	1,372	1,848	2,719	1,197	1,522
	white-nonh	3,453	1,322	2,131	3,007	1,271	1,736	2,395	1,036	1,359
	all other	102	45	57	213	101	112	324	161	163
75-79	total	2,949	1,001	1,948	2,951	1,081	1,870	2,360	960	1,400
	white-nonh	2,887	981	1,906	2,813	1,030	1,783	2,138	859	1,279
	all other	62	20	42	138	51	87	222	101	121
80-84	total	2,004	572	1,432	2,121	679	1,442	1,894	680	1,214
	white-nonh	1,972	564	1,408	2,057	656	1,401	1,768	630	1,138
	all other	32	8	24	64	23	41	126	50	76
85+	total	1,510	344	1,166	2,172	517	1,655	2,339	600	1,739
	white-nonh	1,490	340	1,150	2,117	503	1,614	2,221	562	1,659
	all other	20	4	16	55	14	41	118	38	80
All Ages	total	84,985	39,490	45,495	86,656	41,225	45,431	88,343	42,666	45,677
	white-nonh	77,200	35,640	41,560	73,931	34,898	39,033	69,937	33,497	36,440
	all other	7,785	3,850	3,935	12,725	6,327	6,398	18,406	9,169	9,237

Fips : 25 021 105 RANDOLPH County: Norfolk DPH/DOR Code :244 DOE Code: 244 Mass. County Code : 11

		1990 Census Count			2000 Projection			2010 Projection		
Age Group	Race	Total	Male	Female	Total	Male	Female	Total	Male	Female
0-04	total	2,014	1,035	979	2,093	1,008	1,085	2,022	965	1,057
	white-nonh	1,557	797	760	1,356	665	691	989	485	504
	all other	457	238	219	737	343	394	1,033	480	553
05-09	total	1,689	883	806	2,261	1,079	1,182	2,079	988	1,091
	white-nonh	1,300	678	622	1,544	743	801	1,176	566	610
	all other	389	205	184	717	336	381	903	422	481
10-14	total	1,575	809	766	2,100	1,086	1,014	2,184	1,063	1,121
	white-nonh	1,216	617	599	1,516	780	736	1,321	652	669
	all other	359	192	167	584	306	278	863	411	452
15-19	total	1,770	909	861	1,805	945	860	2,364	1,139	1,225
	white-nonh	1,447	746	701	1,252	656	596	1,484	719	765
	all other	323	163	160	553	289	264	880	420	460
20-24	total	2,265	1,152	1,113	1,686	863	823	2,187	1,131	1,056
	white-nonh	1,915	980	935	1,123	576	547	1,400	730	670
	all other	350	172	178	563	287	276	787	401	386
25-29	total	2,732	1,337	1,395	1,787	856	931	1,837	904	933
	white-nonh	2,273	1,144	1,129	1,302	629	673	1,125	553	572
	all other	459	193	266	485	227	258	712	351	361
30-34	total	2,807	1,385	1,422	2,474	1,230	1,244	1,910	949	961
	white-nonh	2,328	1,156	1,172	1,927	966	961	1,153	572	581
	all other	479	229	250	547	264	283	757	377	380
35-39	total	2,330	1,101	1,229	2,764	1,307	1,457	1,878	874	1,004
	white-nonh	1,879	885	994	2,147	1,037	1,110	1,236	571	665
	all other	451	216	235	617	270	347	642	303	339
40-44	total	2,151	1,049	1,102	2,865	1,420	1,445	2,545	1,271	1,274
	white-nonh	1,729	828	901	2,258	1,121	1,137	1,871	938	933
	all other	422	221	201	607	299	308	674	333	341
45-49	total	1,842	874	968	2,310	1,098	1,212	2,724	1,295	1,429
	white-nonh	1,569	746	823	1,801	855	946	2,054	1,000	1,054
	all other	273	128	145	509	243	266	670	295	375
50-54	total	1,439	688	751	2,043	998	1,045	2,711	1,344	1,367
	white-nonh	1,272	596	676	1,601	767	834	2,090	1,038	1,052
	all other	167	92	75	442	231	211	621	306	315
55-59	total	1,550	720	830	1,729	812	917	2,166	1,020	1,146
	white-nonh	1,410	653	757	1,439	677	762	1,653	777	876
	all other	140	67	73	290	135	155	513	243	270
60-64	total	1,529	732	797	1,288	606	682	1,830	880	950
	white-nonh	1,416	683	733	1,113	518	595	1,402	667	735
	all other	113	49	64	175	88	87	428	213	215
65-69	total	1,420	632	788	1,314	587	727	1,471	665	806
	white-nonh	1,322	584	738	1,172	522	650	1,198	543	655
	all other	98	48	50	142	65	77	273	122	151
70-74	total	1,098	483	615	1,221	540	681	1,038	452	586
	white-nonh	1,037	458	579	1,111	494	617	876	375	501
	all other	61	25	36	110	46	64	162	77	85
75-79	total	880	318	562	1,059	417	642	985	389	596
	white-nonh	833	304	529	974	381	593	865	341	524
	all other	47	14	33	85	36	49	120	48	72
80-84	total	557	177	380	700	259	441	774	288	486
	white-nonh	531	167	364	654	243	411	697	260	437
	all other	26	10	16	46	16	30	77	28	49
85+	total	445	104	341	714	177	537	900	247	653
	white-nonh	435	103	332	667	167	500	811	222	589
	all other	10	1	9	47	10	37	89	25	64
All Ages	total	30,093	14,388	15,705	32,213	15,288	16,925	33,605	15,864	17,741
	white-nonh	25,469	12,125	13,344	24,957	11,797	13,160	23,401	11,009	12,392
	all other	4,624	2,263	2,361	7,256	3,491	3,765	10,204	4,855	5,349

Fips : 25 021 110 SHARON County: Norfolk DPH/DOR Code :266 DOE Code: 266 Mass. County Code : 11

		1990 Census Count			2000 Projection			2010 Projection		
Age Group	Race	Total	Male	Female	Total	Male	Female	Total	Male	Female
0-04	total	1,251	647	604	994	534	460	1,056	555	501
	white-nonh	1,184	621	563	925	509	416	916	504	412
	all other	67	26	41	69	25	44	140	51	89
05-09	total	1,301	676	625	1,246	677	569	1,122	607	515
	white-nonh	1,225	639	586	1,168	641	527	1,013	556	457
	all other	76	37	39	78	36	42	109	51	58
10-14	total	1,083	544	539	1,345	690	655	1,088	577	511
	white-nonh	988	501	487	1,258	657	601	999	545	454
	all other	95	43	52	87	33	54	89	32	57
15-19	total	999	535	464	1,261	659	602	1,203	656	547
	white-nonh	903	484	419	1,156	613	543	1,097	612	485
	all other	96	51	45	105	46	59	106	44	62
20-24	total	714	377	337	809	418	391	999	525	474
	white-nonh	662	346	316	721	375	346	919	493	426
	all other	52	31	21	88	43	45	80	32	48
25-29	total	753	367	386	708	364	344	889	444	445
	white-nonh	701	350	351	644	338	306	812	419	393
	all other	52	17	35	64	26	38	77	25	52
30-34	total	1,311	624	687	1,002	496	506	1,096	537	559
	white-nonh	1,235	584	651	929	457	472	988	486	502
	all other	76	40	36	73	39	34	108	51	57
35-39	total	1,678	780	898	1,106	528	578	1,060	524	536
	white-nonh	1,597	747	850	1,032	504	528	975	492	483
	all other	81	33	48	74	24	50	85	32	53
40-44	total	1,602	788	814	1,434	692	742	1,132	567	565
	white-nonh	1,511	748	763	1,332	641	691	1,033	517	516
	all other	91	40	51	102	51	51	99	50	49
45-49	total	1,208	600	608	1,637	771	866	1,086	526	560
	white-nonh	1,115	556	559	1,547	733	814	1,003	497	506
	all other	93	44	49	90	38	52	83	29	54
50-54	total	788	397	391	1,475	730	745	1,316	638	678
	white-nonh	734	365	369	1,387	691	696	1,219	590	629
	all other	54	32	22	88	39	49	97	48	49
55-59	total	676	345	331	1,072	536	536	1,457	694	763
	white-nonh	639	327	312	990	499	491	1,376	661	715
	all other	37	18	19	82	37	45	81	33	48
60-64	total	633	315	318	671	334	337	1,255	616	639
	white-nonh	601	302	299	626	310	316	1,182	586	596
	all other	32	13	19	45	24	21	73	30	43
65-69	total	532	247	285	555	273	282	877	421	456
	white-nonh	505	235	270	520	256	264	808	390	418
	all other	27	12	15	35	17	18	69	31	38
70-74	total	396	184	212	490	220	270	519	233	286
	white-nonh	381	176	205	463	210	253	482	215	267
	all other	15	8	7	27	10	17	37	18	19
75-79	total	265	107	158	397	166	231	411	182	229
	white-nonh	259	104	155	379	157	222	388	170	218
	all other	6	3	3	18	9	9	23	12	11
80-84	total	171	64	107	271	124	147	327	141	186
	white-nonh	169	62	107	233	90	143	281	106	175
	all other	2	2	0	38	34	4	46	35	11
85+	total	155	36	119	282	118	164	426	197	229
	white-nonh	154	35	119	211	63	148	291	91	200
	all other	1	1	0	71	55	16	135	106	29
All Ages	total	15,516	7,633	7,883	16,755	8,330	8,425	17,319	8,640	8,679
	white-nonh	14,563	7,182	7,381	15,521	7,744	7,777	15,782	7,930	7,852
	all other	953	451	502	1,234	586	648	1,537	710	827

Fips : 25 021 115 STOUGHTON County: Norfolk DPH/DOR Code :285 DOE Code: 285 Mass. County Code : 11

		1990 Census Count			2000 Projection			2010 Projection		
Age Group	Race	Total	Male	Female	Total	Male	Female	Total	Male	Female
0-04	total	1,745	868	877	1,654	752	902	1,458	651	807
	white-nonh	1,605	805	800	1,479	686	793	1,139	528	611
	all other	140	63	77	175	66	109	319	123	196
05-09	total	1,541	821	720	1,701	806	895	1,514	716	798
	white-nonh	1,382	743	639	1,489	708	781	1,224	582	642
	all other	159	78	81	212	98	114	290	134	156
10-14	total	1,625	822	803	1,724	854	870	1,641	745	896
	white-nonh	1,473	748	725	1,549	776	773	1,430	663	767
	all other	152	74	78	175	78	97	211	82	129
15-19	total	1,828	938	890	1,523	815	708	1,678	802	876
	white-nonh	1,667	855	812	1,332	721	611	1,436	689	747
	all other	161	83	78	191	94	97	242	113	129
20-24	total	2,062	1,020	1,042	1,527	753	774	1,618	781	837
	white-nonh	1,923	953	970	1,346	670	676	1,415	694	721
	all other	139	67	72	181	83	98	203	87	116
25-29	total	2,413	1,234	1,179	1,741	876	865	1,453	762	691
	white-nonh	2,278	1,170	1,108	1,583	805	778	1,268	682	586
	all other	135	64	71	158	71	87	185	80	105
30-34	total	2,313	1,171	1,142	2,148	1,073	1,075	1,616	809	807
	white-nonh	2,155	1,096	1,059	1,979	993	986	1,408	714	694
	all other	158	75	83	169	80	89	208	95	113
35-39	total	2,126	997	1,129	2,427	1,218	1,209	1,776	876	900
	white-nonh	1,945	916	1,029	2,250	1,135	1,115	1,577	786	791
	all other	181	81	100	177	83	94	199	90	109
40-44	total	1,977	970	1,007	2,238	1,134	1,104	2,081	1,040	1,041
	white-nonh	1,819	889	930	2,051	1,042	1,009	1,885	944	941
	all other	158	81	77	187	92	95	196	96	100
45-49	total	1,753	850	903	2,028	941	1,087	2,314	1,151	1,163
	white-nonh	1,644	793	851	1,852	864	988	2,141	1,071	1,070
	all other	109	57	52	176	77	99	173	80	93
50-54	total	1,358	638	720	1,876	908	968	2,121	1,061	1,060
	white-nonh	1,281	599	682	1,733	832	901	1,951	975	976
	all other	77	39	38	143	76	67	170	86	84
55-59	total	1,259	609	650	1,620	782	838	1,873	865	1,008
	white-nonh	1,182	580	602	1,515	731	784	1,704	795	909
	all other	77	29	48	105	51	54	169	70	99
60-64	total	1,296	591	705	1,208	554	654	1,664	787	877
	white-nonh	1,234	568	666	1,133	519	614	1,532	722	810
	all other	62	23	39	75	35	40	132	65	67
65-69	total	1,160	508	652	1,050	491	559	1,353	630	723
	white-nonh	1,104	479	625	973	457	516	1,250	576	674
	all other	56	29	27	77	34	43	103	54	49
70-74	total	900	408	492	1,001	430	571	930	400	530
	white-nonh	875	400	475	956	414	542	878	378	500
	all other	25	8	17	45	16	29	52	22	30
75-79	total	667	257	410	835	323	512	751	311	440
	white-nonh	649	251	398	798	306	492	700	292	408
	all other	18	6	12	37	17	20	51	19	32
80-84	total	467	155	312	571	224	347	635	235	400
	white-nonh	453	149	304	554	218	336	606	224	382
	all other	14	6	8	17	6	11	29	11	18
85+	total	287	70	217	521	150	371	676	203	473
	white-nonh	281	70	211	485	135	350	619	178	441
	all other	6	0	6	36	15	21	57	25	32
All Ages	total	26,777	12,927	13,850	27,393	13,084	14,309	27,152	12,825	14,327
	white-nonh	24,950	12,064	12,886	25,057	12,012	13,045	24,163	11,493	12,670
	all other	1,827	863	964	2,336	1,072	1,264	2,989	1,332	1,657

Fips : 25 021 120 **WALPOLE** County: **Norfolk** DPH/DOR Code :**307** DOE Code:**307** Mass. County Code : **11**

		1990 Census Count			*2000 Projection*			*2010 Projection*		
Age Group	Race	Total	Male	Female	Total	Male	Female	Total	Male	Female
0-04	total	1,452	725	727	1,352	658	694	1,238	595	643
	white-nonh	1,409	701	708	1,321	644	677	1,148	560	588
	all other	43	24	19	31	14	17	90	35	55
05-09	total	1,339	677	662	1,568	774	794	1,355	669	686
	white-nonh	1,283	648	635	1,526	756	770	1,291	642	649
	all other	56	29	27	42	18	24	64	27	37
10-14	total	1,249	638	611	1,559	780	779	1,460	713	747
	white-nonh	1,208	615	593	1,506	750	756	1,418	693	725
	all other	41	23	18	53	30	23	42	20	22
15-19	total	1,193	633	560	1,336	689	647	1,545	780	765
	white-nonh	1,156	610	546	1,261	646	615	1,486	748	738
	all other	37	23	14	75	43	32	59	32	27
20-24	total	1,499	853	646	1,198	673	525	1,408	743	665
	white-nonh	1,387	754	633	1,057	557	500	1,318	679	639
	all other	112	99	13	141	116	25	90	64	26
25-29	total	1,692	971	721	1,068	605	463	1,187	654	533
	white-nonh	1,536	831	705	972	525	447	1,053	554	499
	all other	156	140	16	96	80	16	134	100	34
30-34	total	1,889	998	891	1,601	857	744	1,305	682	623
	white-nonh	1,782	918	864	1,492	767	725	1,169	577	592
	all other	107	80	27	109	90	19	136	105	31
35-39	total	1,747	905	842	1,781	963	818	1,187	624	563
	white-nonh	1,675	855	820	1,674	877	797	1,117	576	541
	all other	72	50	22	107	86	21	70	48	22
40-44	total	1,575	816	759	1,924	982	942	1,637	843	794
	white-nonh	1,528	785	743	1,843	930	913	1,558	784	774
	all other	47	31	16	81	52	29	79	59	20
45-49	total	1,197	579	618	1,667	851	816	1,693	901	792
	white-nonh	1,171	562	609	1,609	814	795	1,608	835	773
	all other	26	17	9	58	37	21	85	66	19
50-54	total	1,089	536	553	1,520	778	742	1,839	927	912
	white-nonh	1,079	532	547	1,488	760	728	1,786	896	890
	all other	10	4	6	32	18	14	53	31	22
55-59	total	1,072	511	561	1,118	523	595	1,550	765	785
	white-nonh	1,059	506	553	1,093	508	585	1,499	735	764
	all other	13	5	8	25	15	10	51	30	21
60-64	total	987	503	484	955	464	491	1,331	671	660
	white-nonh	967	488	479	944	459	485	1,300	653	647
	all other	20	15	5	11	5	6	31	18	13
65-69	total	799	364	435	866	395	471	906	406	500
	white-nonh	786	356	430	855	391	464	886	395	491
	all other	13	8	5	11	4	7	20	11	9
70-74	total	592	263	329	774	369	405	754	343	411
	white-nonh	590	263	327	761	360	401	745	339	406
	all other	2	0	2	13	9	4	9	4	5
75-79	total	440	171	269	618	263	355	664	282	382
	white-nonh	440	171	269	580	241	339	627	263	364
	all other	0	0	0	38	22	16	37	19	18
80-84	total	242	86	156	409	158	251	516	214	302
	white-nonh	242	86	156	362	134	228	461	183	278
	all other	0	0	0	47	24	23	55	31	24
85+	total	159	46	113	354	120	234	576	209	367
	white-nonh	158	46	112	319	97	222	449	138	311
	all other	1	0	1	35	23	12	127	71	56
All Ages	total	20,212	10,275	9,937	21,668	10,902	10,766	22,151	11,021	11,130
	white-nonh	19,456	9,727	9,729	20,663	10,216	10,447	20,919	10,250	10,669
	all other	756	548	208	1,005	686	319	1,232	771	461

Fips : 25 021 125 **WELLESLEY** County: **Norfolk** DPH/DOR Code :317 DOE Code:317 Mass. County Code : 11

		1990 Census Count			2000 Projection			2010 Projection		
Age Group	Race	Total	Male	Female	Total	Male	Female	Total	Male	Female
0-04	total	1,580	812	768	1,238	601	637	1,123	546	577
	white-nonh	1,479	765	714	1,152	558	594	1,009	489	520
	all other	101	47	54	86	43	43	114	57	57
05-09	total	1,522	759	763	1,430	700	730	1,271	622	649
	white-nonh	1,399	693	706	1,344	655	689	1,162	566	596
	all other	123	66	57	86	45	41	109	56	53
10-14	total	1,388	745	643	1,659	853	806	1,319	643	676
	white-nonh	1,283	690	593	1,538	796	742	1,212	590	622
	all other	105	55	50	121	57	64	107	53	54
15-19	total	2,814	1,019	1,795	2,752	952	1,800	2,660	893	1,767
	white-nonh	2,323	933	1,390	2,224	841	1,383	2,169	803	1,366
	all other	491	86	405	528	111	417	491	90	401
20-24	total	3,028	1,096	1,932	2,536	909	1,627	2,777	1,003	1,774
	white-nonh	2,497	981	1,516	1,964	765	1,199	2,189	857	1,332
	all other	531	115	416	572	144	428	588	146	442
25-29	total	1,254	624	630	1,090	527	563	1,088	508	580
	white-nonh	1,160	576	584	947	470	477	922	431	491
	all other	94	48	46	143	57	86	166	77	89
30-34	total	1,543	713	830	1,461	669	792	1,193	561	632
	white-nonh	1,460	680	780	1,294	591	703	1,005	464	541
	all other	83	33	50	167	78	89	188	97	91
35-39	total	1,900	854	1,046	1,536	729	807	1,373	634	739
	white-nonh	1,776	798	978	1,412	671	741	1,201	567	634
	all other	124	56	68	124	58	66	172	67	105
40-44	total	2,248	1,080	1,168	1,714	805	909	1,633	762	871
	white-nonh	2,129	1,024	1,105	1,615	765	850	1,452	678	774
	all other	119	56	63	99	40	59	181	84	97
45-49	total	1,828	868	960	1,882	845	1,037	1,528	724	804
	white-nonh	1,751	829	922	1,755	788	967	1,401	665	736
	all other	77	39	38	127	57	70	127	59	68
50-54	total	1,382	654	728	2,081	985	1,096	1,590	735	855
	white-nonh	1,333	629	704	1,976	939	1,037	1,502	702	800
	all other	49	25	24	105	46	59	88	33	55
55-59	total	1,236	591	645	1,616	762	854	1,653	736	917
	white-nonh	1,204	575	629	1,550	725	825	1,549	684	865
	all other	32	16	16	66	37	29	104	52	52
60-64	total	1,174	546	628	1,127	531	596	1,698	799	899
	white-nonh	1,138	532	606	1,082	509	573	1,604	760	844
	all other	36	14	22	45	22	23	94	39	55
65-69	total	1,095	498	597	973	439	534	1,276	570	706
	white-nonh	1,070	487	583	944	426	518	1,221	542	679
	all other	25	11	14	29	13	16	55	28	27
70-74	total	874	370	504	866	368	498	830	357	473
	white-nonh	851	364	487	836	358	478	794	342	452
	all other	23	6	17	30	10	20	36	15	21
75-79	total	758	261	497	805	322	483	716	283	433
	white-nonh	746	256	490	787	315	472	696	275	421
	all other	12	5	7	18	7	11	20	8	12
80-84	total	517	171	346	526	189	337	522	189	333
	white-nonh	507	167	340	510	185	325	500	182	318
	all other	10	4	6	16	4	12	22	7	15
85+	total	474	117	357	657	193	464	721	238	483
	white-nonh	468	116	352	591	142	449	630	171	459
	all other	6	1	5	66	51	15	91	67	24
All Ages	total	26,615	11,778	14,837	25,949	11,379	14,570	24,971	10,803	14,168
	white-nonh	24,574	11,095	13,479	23,521	10,499	13,022	22,218	9,768	12,450
	all other	2,041	683	1,358	2,428	880	1,548	2,753	1,035	1,718

Fips : 25 021 130 WESTWOOD County: Norfolk DPH/DOR Code :335 DOE Code: 335 Mass. County Code : 11

		1990 Census Count			2000 Projection			2010 Projection		
Age Group	Race	Total	Male	Female	Total	Male	Female	Total	Male	Female
0-04	total	791	405	386	648	338	310	591	299	292
	white-nonh	743	387	356	610	322	288	489	258	231
	all other	48	18	30	38	16	22	102	41	61
05-09	total	711	337	374	693	362	331	609	316	293
	white-nonh	681	323	358	663	349	314	560	295	265
	all other	30	14	16	30	13	17	49	21	28
10-14	total	679	338	341	824	418	406	682	352	330
	white-nonh	660	334	326	783	406	377	651	342	309
	all other	19	4	15	41	12	29	31	10	21
15-19	total	817	424	393	726	352	374	704	375	329
	white-nonh	789	407	382	690	334	356	671	358	313
	all other	28	17	11	36	18	18	33	17	16
20-24	total	891	479	412	548	275	273	661	338	323
	white-nonh	876	472	404	529	270	259	626	327	299
	all other	15	7	8	19	5	14	35	11	24
25-29	total	757	408	349	537	276	261	471	229	242
	white-nonh	746	401	345	510	260	250	437	212	225
	all other	11	7	4	27	16	11	34	17	17
30-34	total	852	394	458	816	375	441	519	216	303
	white-nonh	824	384	440	798	369	429	495	210	285
	all other	28	10	18	18	6	12	24	6	18
35-39	total	901	437	464	846	449	397	628	319	309
	white-nonh	871	421	450	834	441	393	601	302	299
	all other	30	16	14	12	8	4	27	17	10
40-44	total	978	467	511	911	417	494	879	400	479
	white-nonh	959	457	502	885	408	477	861	394	467
	all other	19	10	9	26	9	17	18	6	12
45-49	total	900	421	479	898	437	461	845	449	396
	white-nonh	876	409	467	869	421	448	832	440	392
	all other	24	12	12	29	16	13	13	9	4
50-54	total	772	366	406	890	418	472	829	374	455
	white-nonh	759	357	402	872	409	463	804	365	439
	all other	13	9	4	18	9	9	25	9	16
55-59	total	797	389	408	820	379	441	818	395	423
	white-nonh	787	384	403	798	368	430	792	380	412
	all other	10	5	5	22	11	11	26	15	11
60-64	total	707	347	360	664	304	360	765	346	419
	white-nonh	698	343	355	653	297	356	750	340	410
	all other	9	4	5	11	7	4	15	6	9
65-69	total	671	301	370	650	308	342	668	298	370
	white-nonh	660	297	363	640	303	337	649	289	360
	all other	11	4	7	10	5	5	19	9	10
70-74	total	532	226	306	567	255	312	534	222	312
	white-nonh	526	223	303	559	252	307	526	218	308
	all other	6	3	3	8	3	5	8	4	4
75-79	total	393	141	252	506	203	303	489	208	281
	white-nonh	387	141	246	491	194	297	474	198	276
	all other	6	0	6	15	9	6	15	10	5
80-84	total	253	90	163	349	131	218	369	147	222
	white-nonh	249	89	160	326	118	208	344	133	211
	all other	4	1	3	23	13	10	25	14	11
85+	total	155	47	108	311	93	218	437	145	292
	white-nonh	154	47	107	294	82	212	391	111	280
	all other	1	0	1	17	11	6	46	34	12
All Ages	total	12,557	6,017	6,540	12,204	5,790	6,414	11,498	5,428	6,070
	white-nonh	12,245	5,876	6,369	11,804	5,603	6,201	10,953	5,172	5,781
	all other	312	141	171	400	187	213	545	256	289

Fips : 25 021 135 WEYMOUTH County: Norfolk DPH/DOR Code :336 DOE Code:336 Mass. County Code 11

		1990 Census Count			2000 Projection			2010 Projection		
Age Group	Race	Total	Male	Female	Total	Male	Female	Total	Male	Female
0-04	total	3,489	1,798	1,691	3,153	1,715	1,438	2,451	1,351	1,100
	white-nonh	3,323	1,717	1,606	2,993	1,615	1,378	2,106	1,138	968
	all other	166	81	85	160	100	60	345	213	132
05-09	total	2,960	1,480	1,480	3,416	1,751	1,665	2,652	1,374	1,278
	white-nonh	2,824	1,418	1,406	3,232	1,637	1,595	2,395	1,213	1,182
	all other	136	62	74	184	114	70	257	161	96
10-14	total	2,673	1,383	1,290	3,345	1,732	1,613	3,029	1,655	1,374
	white-nonh	2,565	1,332	1,233	3,169	1,649	1,520	2,859	1,555	1,304
	all other	108	51	57	176	83	93	170	100	70
15-19	total	3,250	1,693	1,557	2,859	1,444	1,415	3,295	1,705	1,590
	white-nonh	3,146	1,630	1,516	2,702	1,367	1,335	3,091	1,577	1,514
	all other	104	63	41	157	77	80	204	128	76
20-24	total	4,457	2,209	2,248	2,629	1,356	1,273	3,266	1,682	1,584
	white-nonh	4,292	2,119	2,173	2,450	1,251	1,199	3,021	1,546	1,475
	all other	165	90	75	179	105	74	245	136	109
25-29	total	5,510	2,758	2,752	3,210	1,641	1,569	2,838	1,407	1,431
	white-nonh	5,298	2,659	2,639	3,038	1,552	1,486	2,615	1,305	1,310
	all other	212	99	113	172	89	83	223	102	121
30-34	total	5,275	2,631	2,644	4,357	2,161	2,196	2,641	1,362	1,279
	white-nonh	5,060	2,524	2,536	4,135	2,047	2,088	2,405	1,233	1,172
	all other	215	107	108	222	114	108	236	129	107
35-39	total	4,413	2,167	2,246	5,223	2,655	2,568	3,061	1,590	1,471
	white-nonh	4,272	2,096	2,176	4,990	2,545	2,445	2,868	1,490	1,378
	all other	141	71	70	233	110	123	193	100	93
40-44	total	3,694	1,799	1,895	4,981	2,466	2,515	4,115	2,027	2,088
	white-nonh	3,591	1,751	1,840	4,777	2,363	2,414	3,906	1,917	1,989
	all other	103	48	55	204	103	101	209	110	99
45-49	total	3,082	1,455	1,627	4,192	2,030	2,162	4,953	2,486	2,467
	white-nonh	3,009	1,421	1,588	4,062	1,969	2,093	4,740	2,390	2,350
	all other	73	34	39	130	61	69	213	96	117
50-54	total	2,455	1,151	1,304	3,507	1,673	1,834	4,721	2,290	2,431
	white-nonh	2,410	1,130	1,280	3,404	1,628	1,776	4,524	2,196	2,328
	all other	45	21	24	103	45	58	197	94	103
55-59	total	2,559	1,215	1,344	2,877	1,350	1,527	3,903	1,882	2,021
	white-nonh	2,518	1,193	1,325	2,810	1,319	1,491	3,790	1,829	1,961
	all other	41	22	19	67	31	36	113	53	60
60-64	total	2,790	1,233	1,557	2,175	991	1,184	3,105	1,441	1,664
	white-nonh	2,751	1,216	1,535	2,130	969	1,161	3,010	1,398	1,612
	all other	39	17	22	45	22	23	95	43	52
65-69	total	2,491	1,117	1,374	2,130	965	1,165	2,395	1,074	1,321
	white-nonh	2,463	1,107	1,356	2,096	949	1,147	2,344	1,052	1,292
	all other	28	10	18	34	16	18	51	22	29
70-74	total	1,949	784	1,165	2,180	890	1,290	1,697	715	982
	white-nonh	1,933	778	1,155	2,148	879	1,269	1,662	701	961
	all other	16	6	10	32	11	21	35	14	21
75-79	total	1,349	479	870	1,775	735	1,040	1,519	637	882
	white-nonh	1,327	470	857	1,751	725	1,026	1,491	623	868
	all other	22	9	13	24	10	14	28	14	14
80-84	total	916	287	629	1,198	403	795	1,334	455	879
	white-nonh	906	282	624	1,188	400	788	1,311	448	863
	all other	10	5	5	10	3	7	23	7	16
85+	total	751	164	587	1,096	259	837	1,421	386	1,035
	white-nonh	748	162	586	1,075	252	823	1,394	378	1,016
	all other	3	2	1	21	7	14	27	8	19
All Ages	total	54,063	25,803	28,260	54,303	26,217	28,086	52,396	25,519	26,877
	white-nonh	52,436	25,005	27,431	52,150	25,116	27,034	49,532	23,989	25,543
	all other	1,627	798	829	2,153	1,101	1,052	2,864	1,530	1,334

Fips : 25 021 140 WRENTHAM County: Norfolk DPH/DOR Code :350 DOE Code:350 Mass. County Code : 11

		1990 Census Count			2000 Projection			2010 Projection		
Age Group	Race	Total	Male	Female	Total	Male	Female	Total	Male	Female
0-04	total	698	345	353	568	316	252	561	312	249
	white-nonh	681	335	346	566	314	252	559	310	249
	all other	17	10	7	2	2	0	2	2	0
05-09	total	641	348	293	652	380	272	559	327	232
	white-nonh	627	343	284	650	379	271	557	326	231
	all other	14	5	9	2	1	1	2	1	1
10-14	total	611	309	302	753	369	384	625	340	285
	white-nonh	602	304	298	736	359	377	622	338	284
	all other	9	5	4	17	10	7	3	2	1
15-19	total	545	281	264	641	350	291	648	379	269
	white-nonh	529	274	255	625	343	282	644	376	268
	all other	16	7	9	16	7	9	4	3	1
20-24	total	446	247	199	530	268	262	651	318	333
	white-nonh	439	243	196	522	265	257	636	311	325
	all other	7	4	3	8	3	5	15	7	8
25-29	total	624	305	319	538	275	263	628	340	288
	white-nonh	614	302	312	521	268	253	611	333	278
	all other	10	3	7	17	7	10	17	7	10
30-34	total	948	449	499	641	334	307	725	355	370
	white-nonh	922	437	485	632	330	302	714	351	363
	all other	26	12	14	9	4	5	11	4	7
35-39	total	939	487	452	742	373	369	655	341	314
	white-nonh	925	482	443	732	370	362	640	336	304
	all other	14	5	9	10	3	7	15	5	10
40-44	total	887	442	445	965	449	516	668	341	327
	white-nonh	872	435	437	941	439	502	658	337	321
	all other	15	7	8	24	10	14	10	4	6
45-49	total	580	329	251	898	471	427	709	361	348
	white-nonh	564	320	244	885	466	419	701	359	342
	all other	16	9	7	13	5	8	8	2	6
50-54	total	407	210	197	831	411	420	905	418	487
	white-nonh	400	206	194	816	403	413	881	407	474
	all other	7	4	3	15	8	7	24	11	13
55-59	total	361	167	194	535	293	242	827	419	408
	white-nonh	356	162	194	522	286	236	815	414	401
	all other	5	5	0	13	7	6	12	5	7
60-64	total	315	142	173	357	174	183	717	333	384
	white-nonh	309	138	171	351	171	180	704	326	378
	all other	6	4	2	6	3	3	13	7	6
65-69	total	270	120	150	302	128	174	442	226	216
	white-nonh	267	119	148	298	124	174	431	220	211
	all other	3	1	2	4	4	0	11	6	5
70-74	total	218	86	132	258	103	155	289	125	164
	white-nonh	216	85	131	255	101	154	284	123	161
	all other	2	1	1	3	2	1	5	2	3
75-79	total	195	69	126	228	92	136	252	97	155
	white-nonh	194	68	126	220	85	135	242	87	155
	all other	1	1	0	8	7	1	10	10	0
80-84	total	137	43	94	164	61	103	189	70	119
	white-nonh	136	42	94	152	52	100	176	60	116
	all other	1	1	0	12	9	3	13	10	3
85+	total	184	33	151	218	51	167	255	73	182
	white-nonh	183	33	150	208	45	163	226	54	172
	all other	1	0	1	10	6	4	29	19	10
All Ages	total	9,006	4,412	4,594	9,821	4,898	4,923	10,305	5,175	5,130
	white-nonh	8,836	4,328	4,508	9,632	4,800	4,832	10,101	5,068	5,033
	all other	170	84	86	189	98	91	204	107	97

Fips : **25 023 005** **ABINGTON** County: **Plymouth** DPH/DOR Code : **1** DOE Code: **1** Mass. County Code : **12**

		1990 Census Count			*2000 Projection*			*2010 Projection*		
Age Group	Race	Total	Male	Female	Total	Male	Female	Total	Male	Female
0-04	total	994	503	491	1,004	506	498	1,061	529	532
	white-nonh	980	496	484	975	492	483	808	408	400
	all other	14	7	7	29	14	15	253	121	132
05-09	total	976	483	493	1,116	514	602	1,039	479	560
	white-nonh	950	472	478	1,086	501	585	902	415	487
	all other	26	11	15	30	13	17	137	64	73
10-14	total	928	477	451	987	499	488	995	501	494
	white-nonh	910	466	444	972	491	481	966	486	480
	all other	18	11	7	15	8	7	29	15	14
15-19	total	967	504	463	928	470	458	1,054	497	557
	white-nonh	953	496	457	900	457	443	1,026	485	541
	all other	14	8	6	28	13	15	28	12	16
20-24	total	1,109	548	561	854	435	419	899	449	450
	white-nonh	1,089	533	556	825	416	409	882	439	443
	all other	20	15	5	29	19	10	17	10	7
25-29	total	1,174	576	598	908	479	429	876	449	427
	white-nonh	1,151	566	585	890	468	422	843	433	410
	all other	23	10	13	18	11	7	33	16	17
30-34	total	1,244	616	628	1,128	563	565	882	453	429
	white-nonh	1,223	604	619	1,107	547	560	852	434	418
	all other	21	12	9	21	16	5	30	19	11
35-39	total	1,094	525	569	1,172	569	603	912	475	437
	white-nonh	1,079	516	563	1,150	559	591	894	464	430
	all other	15	9	6	22	10	12	18	11	7
40-44	total	1,032	521	511	1,157	577	580	1,051	529	522
	white-nonh	1,017	510	507	1,137	565	572	1,029	512	517
	all other	15	11	4	20	12	8	22	17	5
45-49	total	857	426	431	1,046	486	560	1,121	529	592
	white-nonh	844	419	425	1,032	477	555	1,100	519	581
	all other	13	7	6	14	9	5	21	10	11
50-54	total	624	300	324	954	479	475	1,064	528	536
	white-nonh	618	299	319	941	469	472	1,048	518	530
	all other	6	1	5	13	10	3	16	10	6
55-59	total	567	297	270	800	397	403	975	453	522
	white-nonh	561	291	270	789	391	398	962	445	517
	all other	6	6	0	11	6	5	13	8	5
60-64	total	484	226	258	544	262	282	831	414	417
	white-nonh	478	224	254	539	261	278	821	406	415
	all other	6	2	4	5	1	4	10	8	2
65-69	total	544	244	300	482	239	243	677	319	358
	white-nonh	542	243	299	478	235	243	667	314	353
	all other	2	1	1	4	4	0	10	5	5
70-74	total	447	166	281	417	174	243	464	200	264
	white-nonh	446	165	281	409	169	240	456	195	261
	all other	1	1	0	8	5	3	8	5	3
75-79	total	343	113	230	432	171	261	386	170	216
	white-nonh	340	111	229	430	170	260	382	166	216
	all other	3	2	1	2	1	1	4	4	0
80-84	total	224	58	166	309	95	214	288	99	189
	white-nonh	223	58	165	303	89	214	276	90	186
	all other	1	0	1	6	6	0	12	9	3
85+	total	209	33	176	323	67	256	412	101	311
	white-nonh	208	33	175	308	62	246	391	93	298
	all other	1	0	1	15	5	10	21	8	13
All Ages	total	13,817	6,616	7,201	14,561	6,982	7,579	14,987	7,174	7,813
	white-nonh	13,612	6,502	7,110	14,271	6,819	7,452	14,305	6,822	7,483
	all other	205	114	91	290	163	127	682	352	330

Fips : 25 023 010 **BRIDGEWATER** County: Plymouth DPH/DOR Code :42 DOE Code: 42 Mass. County Code : 12

		1990 Census Count			2000 Projection			2010 Projection		
Age Group	Race	Total	Male	Female	Total	Male	Female	Total	Male	Female
0-04	total	1,292	652	640	1,391	645	746	1,420	652	768
	white-nonh	1,235	629	606	1,328	622	706	1,290	604	686
	all other	57	23	34	63	23	40	130	48	82
05-09	total	1,370	721	649	1,570	760	810	1,553	750	803
	white-nonh	1,309	688	621	1,502	727	775	1,450	702	748
	all other	61	33	28	68	33	35	103	48	55
10-14	total	1,253	663	590	1,385	701	684	1,482	694	788
	white-nonh	1,204	634	570	1,325	674	651	1,417	667	750
	all other	49	29	20	60	27	33	65	27	38
15-19	total	2,022	902	1,120	2,216	1,007	1,209	2,413	1,046	1,367
	white-nonh	1,913	834	1,079	2,086	925	1,161	2,279	964	1,315
	all other	109	68	41	130	82	48	134	82	52
20-24	total	2,718	1,435	1,283	2,651	1,449	1,202	2,780	1,486	1,294
	white-nonh	2,388	1,162	1,226	2,321	1,178	1,143	2,440	1,217	1,223
	all other	330	273	57	330	271	59	340	269	71
25-29	total	1,995	1,246	749	1,714	1,028	686	1,899	1,132	767
	white-nonh	1,678	967	711	1,484	843	641	1,647	933	714
	all other	317	279	38	230	185	45	252	199	53
30-34	total	2,045	1,238	807	2,353	1,512	841	2,279	1,528	751
	white-nonh	1,768	988	780	1,961	1,160	801	1,888	1,177	711
	all other	277	250	27	392	352	40	391	351	40
35-39	total	2,019	1,173	846	2,137	1,353	784	1,861	1,139	722
	white-nonh	1,809	987	822	1,777	1,025	752	1,586	903	683
	all other	210	186	24	360	328	32	275	236	39
40-44	total	1,694	967	727	2,088	1,269	819	2,386	1,536	850
	white-nonh	1,573	860	713	1,795	999	796	1,983	1,167	816
	all other	121	107	14	293	270	23	403	369	34
45-49	total	1,216	679	537	1,958	1,138	820	2,052	1,293	759
	white-nonh	1,147	637	510	1,764	972	792	1,733	1,008	725
	all other	69	42	27	194	166	28	319	285	34
50-54	total	767	429	338	1,597	904	693	1,966	1,183	783
	white-nonh	715	393	322	1,479	803	676	1,690	933	757
	all other	52	36	16	118	101	17	276	250	26
55-59	total	653	356	297	1,095	601	494	1,748	996	752
	white-nonh	618	335	283	1,037	565	472	1,591	862	729
	all other	35	21	14	58	36	22	157	134	23
60-64	total	570	280	290	669	360	309	1,389	755	634
	white-nonh	541	262	279	627	331	296	1,295	674	621
	all other	29	18	11	42	29	13	94	81	13
65-69	total	549	246	303	560	284	276	925	475	450
	white-nonh	525	236	289	531	269	262	880	452	428
	all other	24	10	14	29	15	14	45	23	22
70-74	total	430	184	246	445	199	246	520	257	263
	white-nonh	417	178	239	425	187	238	490	237	253
	all other	13	6	7	20	12	8	30	20	10
75-79	total	325	129	196	387	156	231	388	178	210
	white-nonh	318	125	193	372	150	222	371	170	201
	all other	7	4	3	15	6	9	17	8	9
80-84	total	205	67	138	266	88	178	273	96	177
	white-nonh	204	66	138	259	85	174	263	90	173
	all other	1	1	0	7	3	4	10	6	4
85+	total	126	26	100	237	65	172	312	87	225
	white-nonh	122	23	99	228	58	170	289	75	214
	all other	4	3	1	9	7	2	23	12	11
All Ages	total	21,249	11,393	9,856	24,719	13,519	11,200	27,646	15,283	12,363
	white-nonh	19,484	10,004	9,480	22,301	11,573	10,728	24,582	12,835	11,747
	all other	1,765	1,389	376	2,418	1,946	472	3,064	2,448	616

Fips : 25 023 015 BROCKTON County: Plymouth DPH/DOR Code :44 DOE Code: 44 Mass. County Code : 12

		1990 Census Count			2000 Projection			2010 Projection		
Age Group	Race	Total	Male	Female	Total	Male	Female	Total	Male	Female
0-04	total	8,239	4,199	4,040	8,395	4,206	4,189	9,452	4,787	4,665
	white-nonh	5,563	2,849	2,714	3,676	1,766	1,910	2,680	1,287	1,393
	all other	2,676	1,350	1,326	4,719	2,440	2,279	6,772	3,500	3,272
05-09	total	6,612	3,410	3,202	8,045	4,070	3,975	8,480	4,315	4,165
	white-nonh	4,570	2,346	2,224	3,448	1,699	1,749	2,454	1,209	1,245
	all other	2,042	1,064	978	4,597	2,371	2,226	6,026	3,106	2,920
10-14	total	6,085	3,098	2,987	7,766	3,928	3,838	8,196	4,095	4,101
	white-nonh	4,326	2,237	2,089	4,736	2,414	2,322	3,131	1,496	1,635
	all other	1,759	861	898	3,030	1,514	1,516	5,065	2,599	2,466
15-19	total	6,594	3,409	3,185	6,540	3,373	3,167	8,104	4,107	3,997
	white-nonh	4,931	2,567	2,364	3,998	2,051	1,947	3,015	1,484	1,531
	all other	1,663	842	821	2,542	1,322	1,220	5,089	2,623	2,466
20-24	total	7,759	3,781	3,978	6,229	3,070	3,159	7,853	3,869	3,984
	white-nonh	6,054	3,005	3,049	3,858	1,967	1,891	4,220	2,119	2,101
	all other	1,705	776	929	2,371	1,103	1,268	3,633	1,750	1,883
25-29	total	8,744	4,267	4,477	6,596	3,372	3,224	6,616	3,372	3,244
	white-nonh	6,880	3,434	3,446	4,510	2,367	2,143	3,662	1,896	1,766
	all other	1,864	833	1,031	2,086	1,005	1,081	2,954	1,476	1,478
30-34	total	8,336	4,166	4,170	7,206	3,676	3,530	6,081	3,096	2,985
	white-nonh	6,501	3,262	3,239	4,987	2,640	2,347	3,205	1,739	1,466
	all other	1,835	904	931	2,219	1,036	1,183	2,876	1,357	1,519
35-39	total	6,711	3,249	3,462	7,877	3,828	4,049	6,155	3,126	3,029
	white-nonh	5,201	2,530	2,671	5,654	2,825	2,829	3,715	1,955	1,760
	all other	1,510	719	791	2,223	1,003	1,220	2,440	1,171	1,269
40-44	total	6,010	2,901	3,109	7,634	3,800	3,834	6,691	3,386	3,305
	white-nonh	4,840	2,364	2,476	5,656	2,836	2,820	4,337	2,294	2,043
	all other	1,170	537	633	1,978	964	1,014	2,354	1,092	1,262
45-49	total	4,963	2,366	2,597	6,223	3,003	3,220	7,320	3,538	3,782
	white-nonh	4,126	1,970	2,156	4,646	2,248	2,398	5,050	2,511	2,539
	all other	837	396	441	1,577	755	822	2,270	1,027	1,243
50-54	total	4,044	1,903	2,141	5,678	2,704	2,974	7,205	3,538	3,667
	white-nonh	3,420	1,600	1,820	4,459	2,146	2,313	5,209	2,573	2,636
	all other	624	303	321	1,219	558	661	1,996	965	1,031
55-59	total	3,711	1,842	1,869	4,544	2,143	2,401	5,710	2,726	2,984
	white-nonh	3,287	1,641	1,646	3,695	1,754	1,941	4,159	2,002	2,157
	all other	424	201	223	849	389	460	1,551	724	827
60-64	total	3,539	1,679	1,860	3,498	1,602	1,896	4,926	2,283	2,643
	white-nonh	3,216	1,533	1,683	2,886	1,319	1,567	3,766	1,773	1,993
	all other	323	146	177	612	283	329	1,160	510	650
65-69	total	3,358	1,484	1,874	3,113	1,484	1,629	3,828	1,735	2,093
	white-nonh	3,102	1,373	1,729	2,697	1,297	1,400	3,040	1,388	1,652
	all other	256	111	145	416	187	229	788	347	441
70-74	total	2,848	1,178	1,670	2,774	1,224	1,550	2,767	1,176	1,591
	white-nonh	2,657	1,116	1,541	2,473	1,098	1,375	2,226	944	1,282
	all other	191	62	129	301	126	175	541	232	309
75-79	total	2,306	876	1,430	2,379	959	1,420	2,199	957	1,242
	white-nonh	2,188	843	1,345	2,179	884	1,295	1,884	835	1,049
	all other	118	33	85	200	75	125	315	122	193
80-84	total	1,541	472	1,069	1,773	609	1,164	1,717	633	1,084
	white-nonh	1,477	450	1,027	1,645	575	1,070	1,522	564	958
	all other	64	22	42	128	34	94	195	69	126
85+	total	1,388	316	1,072	1,862	470	1,392	2,053	557	1,496
	white-nonh	1,338	297	1,041	1,754	441	1,313	1,863	502	1,361
	all other	50	19	31	108	29	79	190	55	135
All Ages	total	92,788	44,596	48,192	98,132	47,521	50,611	105,353	51,296	54,057
	white-nonh	73,677	35,417	38,260	66,957	32,327	34,630	59,138	28,571	30,567
	all other	19,111	9,179	9,932	31,175	15,194	15,981	46,215	22,725	23,490

Fips : 25 023 020 CARVER County: Plymouth DPH/DOR Code :52 DOE Code: 52 Mass. County Code : 12

		1990 Census Count			2000 Projection			2010 Projection		
Age Group	Race	Total	Male	Female	Total	Male	Female	Total	Male	Female
0-04	total	887	469	418	836	418	418	1,096	539	557
	white-nonh	865	458	407	814	410	404	954	480	474
	all other	22	11	11	22	8	14	142	59	83
05-09	total	932	474	458	955	476	479	1,061	520	541
	white-nonh	915	464	451	929	468	461	989	498	491
	all other	17	10	7	26	8	18	72	22	50
10-14	total	916	466	450	957	501	456	904	449	455
	white-nonh	877	452	425	930	489	441	878	441	437
	all other	39	14	25	27	12	15	26	8	18
15-19	total	761	408	353	888	456	432	910	459	451
	white-nonh	721	389	332	864	445	419	877	449	428
	all other	40	19	21	24	11	13	33	10	23
20-24	total	493	252	241	811	419	392	848	450	398
	white-nonh	472	242	230	784	410	374	830	442	388
	all other	21	10	11	27	9	18	18	8	10
25-29	total	686	303	383	867	432	435	999	481	518
	white-nonh	673	296	377	846	421	425	986	475	511
	all other	13	7	6	21	11	10	13	6	7
30-34	total	1,023	467	556	813	399	414	1,129	567	562
	white-nonh	1,002	453	549	796	392	404	1,105	558	547
	all other	21	14	7	17	7	10	24	9	15
35-39	total	1,064	527	537	840	401	439	1,017	526	491
	white-nonh	1,034	510	524	826	392	434	996	514	482
	all other	30	17	13	14	9	5	21	12	9
40-44	total	909	468	441	1,040	478	562	838	413	425
	white-nonh	879	451	428	1,018	461	557	818	402	416
	all other	30	17	13	22	17	5	20	11	9
45-49	total	536	282	254	1,056	521	535	840	397	443
	white-nonh	504	265	239	1,028	504	524	825	388	437
	all other	32	17	15	28	17	11	15	9	6
50-54	total	307	153	154	904	451	453	1,032	460	572
	white-nonh	291	141	150	876	435	441	1,012	444	568
	all other	16	12	4	28	16	12	20	16	4
55-59	total	321	153	168	579	295	284	1,075	519	556
	white-nonh	309	148	161	553	281	272	1,050	504	546
	all other	12	5	7	26	14	12	25	15	10
60-64	total	368	164	204	377	178	199	925	445	480
	white-nonh	352	156	196	361	168	193	900	432	468
	all other	16	8	8	16	10	6	25	13	12
65-69	total	455	186	269	393	176	217	621	298	323
	white-nonh	441	180	261	383	171	212	598	285	313
	all other	14	6	8	10	5	5	23	13	10
70-74	total	474	203	271	427	186	241	434	197	237
	white-nonh	461	196	265	414	180	234	422	190	232
	all other	13	7	6	13	6	7	12	7	5
75-79	total	292	140	152	407	160	247	359	154	205
	white-nonh	287	136	151	396	155	241	352	150	202
	all other	5	4	1	11	5	6	7	4	3
80-84	total	125	65	60	322	123	199	293	115	178
	white-nonh	122	64	58	314	119	195	284	111	173
	all other	3	1	2	8	4	4	9	4	5
85+	total	41	15	26	206	76	130	355	110	245
	white-nonh	41	15	26	169	60	109	293	84	209
	all other	0	0	0	37	16	21	62	26	36
All Ages	total	10,590	5,195	5,395	12,678	6,146	6,532	14,736	7,099	7,637
	white-nonh	10,246	5,016	5,230	12,301	5,961	6,340	14,169	6,847	7,322
	all other	344	179	165	377	185	192	567	252	315

Fips : 25 023 025 **DUXBURY** County: **Plymouth** DPH/DOR Code : 82 DOE Code: 82 Mass. County Code : 12

		1990 Census Count			2000 Projection			2010 Projection		
Age Group	Race	Total	Male	Female	Total	Male	Female	Total	Male	Female
0-04	total	921	472	449	741	418	323	884	560	324
	white-nonh	895	461	434	721	400	321	723	401	322
	all other	26	11	15	20	18	2	161	159	2
05-09	total	1,130	549	581	873	461	412	920	507	413
	white-nonh	1,089	532	557	850	441	409	853	443	410
	all other	41	17	24	23	20	3	67	64	3
10-14	total	1,195	632	563	1,128	581	547	948	527	421
	white-nonh	1,157	612	545	1,095	567	528	921	506	415
	all other	38	20	18	33	14	19	27	21	6
15-19	total	1,051	565	486	1,147	581	566	909	496	413
	white-nonh	1,040	558	482	1,113	567	546	892	481	411
	all other	11	7	4	34	14	20	17	15	2
20-24	total	768	382	386	890	456	434	837	418	419
	white-nonh	752	370	382	860	439	421	810	405	405
	all other	16	12	4	30	17	13	27	13	14
25-29	total	551	287	264	631	336	295	677	338	339
	white-nonh	538	280	258	623	331	292	656	329	327
	all other	13	7	6	8	5	3	21	9	12
30-34	total	803	353	450	910	424	486	1,026	493	533
	white-nonh	787	347	440	900	419	481	1,008	488	520
	all other	16	6	10	10	5	5	18	5	13
35-39	total	1,252	562	690	833	410	423	912	458	454
	white-nonh	1,231	549	682	819	403	416	903	453	450
	all other	21	13	8	14	7	7	9	5	4
40-44	total	1,589	746	843	1,047	471	576	1,152	540	612
	white-nonh	1,561	732	829	1,026	463	563	1,137	533	604
	all other	28	14	14	21	8	13	15	7	8
45-49	total	1,329	675	654	1,278	586	692	868	439	429
	white-nonh	1,310	667	643	1,256	573	683	853	432	421
	all other	19	8	11	22	13	9	15	7	8
50-54	total	817	421	396	1,557	728	829	1,034	464	570
	white-nonh	810	419	391	1,536	717	819	1,019	458	561
	all other	7	2	5	21	11	10	15	6	9
55-59	total	581	308	273	1,218	618	600	1,170	538	632
	white-nonh	573	305	268	1,201	612	589	1,152	528	624
	all other	8	3	5	17	6	11	18	10	8
60-64	total	474	244	230	706	359	347	1,343	618	725
	white-nonh	462	238	224	698	356	342	1,322	606	716
	all other	12	6	6	8	3	5	21	12	9
65-69	total	425	202	223	507	261	246	1,054	517	537
	white-nonh	414	196	218	499	258	241	1,038	512	526
	all other	11	6	5	8	3	5	16	5	11
70-74	total	318	131	187	414	194	220	603	283	320
	white-nonh	307	126	181	405	190	215	597	281	316
	all other	11	5	6	9	4	5	6	2	4
75-79	total	277	89	188	339	138	201	395	177	218
	white-nonh	274	88	186	333	135	198	390	175	215
	all other	3	1	2	6	3	3	5	2	3
80-84	total	225	72	153	222	72	150	277	104	173
	white-nonh	221	72	149	216	70	146	271	102	169
	all other	4	0	4	6	2	4	6	2	4
85+	total	189	49	140	300	85	215	357	115	242
	white-nonh	183	48	135	274	67	207	317	87	230
	all other	6	1	5	26	18	8	40	28	12
All Ages	total	13,895	6,739	7,156	14,741	7,179	7,562	15,366	7,592	7,774
	white-nonh	13,604	6,600	7,004	14,425	7,008	7,417	14,862	7,220	7,642
	all other	291	139	152	316	171	145	504	372	132

Fips : 25 023 030 **EAST BRIDGEWATER** County: **Plymouth** DPH/DOR Code :**83** DOE Code:**83** Mass. County Code : **12**

		1990 Census Count			*2000 Projection*			*2010 Projection*		
Age Group	Race	Total	Male	Female	Total	Male	Female	Total	Male	Female
0-04	total	778	413	365	856	439	417	854	449	405
0-04	white-nonh	758	403	355	841	429	412	786	402	384
0-04	all other	20	10	10	15	10	5	68	47	21
05-09	total	907	470	437	961	486	475	925	472	453
05-09	white-nonh	893	466	427	949	479	470	894	452	442
05-09	all other	14	4	10	12	7	5	31	20	11
10-14	total	853	415	438	843	443	400	920	468	452
10-14	white-nonh	837	413	424	822	432	390	903	457	446
10-14	all other	16	2	14	21	11	10	17	11	6
15-19	total	890	481	409	911	463	448	962	480	482
15-19	white-nonh	860	464	396	889	457	432	943	470	473
15-19	all other	30	17	13	22	6	16	19	10	9
20-24	total	809	428	381	766	382	384	758	406	352
20-24	white-nonh	786	413	373	742	371	371	729	388	341
20-24	all other	23	15	8	24	11	13	29	18	11
25-29	total	908	449	459	852	452	400	867	434	433
25-29	white-nonh	889	438	451	824	435	389	849	428	421
25-29	all other	19	11	8	28	17	11	18	6	12
30-34	total	953	447	506	931	476	455	891	433	458
30-34	white-nonh	938	439	499	915	468	447	872	427	445
30-34	all other	15	8	7	16	8	8	19	6	13
35-39	total	959	488	471	1,014	511	503	960	514	446
35-39	white-nonh	939	479	460	996	501	495	932	498	434
35-39	all other	20	9	11	18	10	8	28	16	12
40-44	total	968	445	523	978	451	527	955	479	476
40-44	white-nonh	945	434	511	959	441	518	935	469	466
40-44	all other	23	11	12	19	10	9	20	10	10
45-49	total	737	382	355	905	469	436	953	490	463
45-49	white-nonh	718	372	346	886	461	425	937	481	456
45-49	all other	19	10	9	19	8	11	16	9	7
50-54	total	481	232	249	903	409	494	913	416	497
50-54	white-nonh	474	229	245	884	399	485	896	406	490
50-54	all other	7	3	4	19	10	9	17	10	7
55-59	total	424	219	205	658	332	326	805	408	397
55-59	white-nonh	417	215	202	644	324	320	791	401	390
55-59	all other	7	4	3	14	8	6	14	7	7
60-64	total	344	157	187	432	199	233	808	353	455
60-64	white-nonh	337	154	183	426	197	229	791	344	447
60-64	all other	7	3	4	6	2	4	17	9	8
65-69	total	372	179	193	353	176	177	547	268	279
65-69	white-nonh	366	174	192	347	172	175	534	260	274
65-69	all other	6	5	1	6	4	2	13	8	5
70-74	total	250	106	144	279	114	165	347	143	204
70-74	white-nonh	247	105	142	274	112	162	342	142	200
70-74	all other	3	1	2	5	2	3	5	1	4
75-79	total	191	75	116	263	117	146	250	115	135
75-79	white-nonh	189	73	116	258	113	145	245	112	133
75-79	all other	2	2	0	5	4	1	5	3	2
80-84	total	158	52	106	173	62	111	191	66	125
80-84	white-nonh	154	50	104	170	62	108	186	65	121
80-84	all other	4	2	2	3	0	3	5	1	4
85+	total	122	21	101	210	72	138	266	100	166
85+	white-nonh	120	21	99	165	41	124	203	59	144
85+	all other	2	0	2	45	31	14	63	41	22
All Ages	total	11,104	5,459	5,645	12,288	6,053	6,235	13,172	6,494	6,678
All Ages	white-nonh	10,867	5,342	5,525	11,991	5,894	6,097	12,768	6,261	6,507
All Ages	all other	237	117	120	297	159	138	404	233	171

Fips : 25 023 035 HALIFAX County: Plymouth DPH/DOR Code : 118 DOE Code: 118 Mass. County Code : 12

		1990 Census Count			2000 Projection			2010 Projection		
Age Group	Race	Total	Male	Female	Total	Male	Female	Total	Male	Female
0-04	total	508	256	252	500	213	287	645	262	383
	white-nonh	501	252	249	485	208	277	466	200	266
	all other	7	4	3	15	5	10	179	62	117
05-09	total	471	242	229	492	193	299	571	214	357
	white-nonh	464	238	226	487	191	296	460	180	280
	all other	7	4	3	5	2	3	111	34	77
10-14	total	444	232	212	496	247	249	488	206	282
	white-nonh	434	228	206	489	243	246	473	200	273
	all other	10	4	6	7	4	3	15	6	9
15-19	total	465	246	219	477	250	227	497	203	294
	white-nonh	458	240	218	472	247	225	493	201	292
	all other	7	6	1	5	3	2	4	2	2
20-24	total	394	202	192	402	205	197	444	217	227
	white-nonh	393	201	192	389	202	187	438	214	224
	all other	1	1	0	13	3	10	6	3	3
25-29	total	527	250	277	494	240	254	508	246	262
	white-nonh	517	246	271	488	236	252	503	244	259
	all other	10	4	6	6	4	2	5	2	3
30-34	total	602	300	302	540	277	263	548	281	267
	white-nonh	590	295	295	540	277	263	535	278	257
	all other	12	5	7	0	0	0	13	3	10
35-39	total	604	274	330	577	272	305	546	263	283
	white-nonh	596	270	326	570	269	301	542	260	282
	all other	8	4	4	7	3	4	4	3	1
40-44	total	508	239	269	599	292	307	539	271	268
	white-nonh	505	238	267	588	287	301	539	271	268
	all other	3	1	2	11	5	6	0	0	0
45-49	total	388	198	190	596	269	327	569	266	303
	white-nonh	384	195	189	589	265	324	563	264	299
	all other	4	3	1	7	4	3	6	2	4
50-54	total	299	153	146	505	236	269	591	286	305
	white-nonh	298	152	146	502	235	267	582	282	300
	all other	1	1	0	3	1	2	9	4	5
55-59	total	240	114	126	376	195	181	570	261	309
	white-nonh	239	114	125	373	193	180	564	258	306
	all other	1	0	1	3	2	1	6	3	3
60-64	total	212	114	98	296	148	148	484	222	262
	white-nonh	210	113	97	295	147	148	481	221	260
	all other	2	1	1	1	1	0	3	1	2
65-69	total	252	101	151	242	113	129	360	183	177
	white-nonh	251	101	150	240	112	128	357	180	177
	all other	1	0	1	2	1	1	3	3	0
70-74	total	219	87	132	187	97	90	254	123	131
	white-nonh	217	87	130	182	93	89	250	119	131
	all other	2	0	2	5	4	1	4	4	0
75-79	total	211	93	118	192	76	116	185	86	99
	white-nonh	206	90	116	189	74	115	181	83	98
	all other	5	3	2	3	2	1	4	3	1
80-84	total	127	47	80	144	47	97	123	53	70
	white-nonh	125	47	78	129	46	83	106	49	57
	all other	2	0	2	15	1	14	17	4	13
85+	total	55	16	39	203	54	149	252	56	196
	white-nonh	55	16	39	134	45	89	147	44	103
	all other	0	0	0	69	9	60	105	12	93
All Ages	total	6,526	3,164	3,362	7,318	3,424	3,894	8,174	3,699	4,475
	white-nonh	6,443	3,123	3,320	7,141	3,370	3,771	7,680	3,548	4,132
	all other	83	41	42	177	54	123	494	151	343

Fips : 25 023 040 HANOVER County: Plymouth DPH/DOR Code :122 DOE Code: 122 Mass. County Code : 12

		1990 Census Count			2000 Projection			2010 Projection		
Age Group	Race	Total	Male	Female	Total	Male	Female	Total	Male	Female
0-04	total	853	424	429	609	298	311	524	257	267
	white-nonh	828	408	420	606	297	309	521	256	265
	all other	25	16	9	3	1	2	3	1	2
05-09	total	920	496	424	724	361	363	645	323	322
	white-nonh	897	485	412	719	358	361	640	320	320
	all other	23	11	12	5	3	2	5	3	2
10-14	total	902	485	417	921	465	456	680	340	340
	white-nonh	865	461	404	885	444	441	666	334	332
	all other	37	24	13	36	21	15	14	6	8
15-19	total	1,003	532	471	921	510	411	732	380	352
	white-nonh	966	517	449	892	494	398	719	371	348
	all other	37	15	22	29	16	13	13	9	4
20-24	total	866	455	411	714	389	325	732	375	357
	white-nonh	851	445	406	682	367	315	699	355	344
	all other	15	10	5	32	22	10	33	20	13
25-29	total	698	362	336	628	333	295	577	320	257
	white-nonh	690	358	332	601	322	279	558	309	249
	all other	8	4	4	27	11	16	19	11	8
30-34	total	879	417	462	946	466	480	797	404	393
	white-nonh	869	409	460	931	456	475	769	384	385
	all other	10	8	2	15	10	5	28	20	8
35-39	total	1,055	498	557	894	452	442	825	424	401
	white-nonh	1,040	492	548	885	449	436	798	414	384
	all other	15	6	9	9	3	6	27	10	17
40-44	total	1,127	547	580	921	448	473	986	495	491
	white-nonh	1,100	536	564	909	438	471	969	483	486
	all other	27	11	16	12	10	2	17	12	5
45-49	total	925	441	484	1,003	474	529	853	430	423
	white-nonh	901	431	470	986	467	519	843	427	416
	all other	24	10	14	17	7	10	10	3	7
50-54	total	629	316	313	1,006	490	516	821	399	422
	white-nonh	623	313	310	984	482	502	812	392	420
	all other	6	3	3	22	8	14	9	7	2
55-59	total	528	268	260	819	381	438	889	410	479
	white-nonh	522	265	257	799	372	427	875	404	471
	all other	6	3	3	20	9	11	14	6	8
60-64	total	435	213	222	557	268	289	884	412	472
	white-nonh	433	212	221	552	265	287	865	405	460
	all other	2	1	1	5	3	2	19	7	12
65-69	total	376	165	211	443	212	231	687	303	384
	white-nonh	369	162	207	438	210	228	669	295	374
	all other	7	3	4	5	2	3	18	8	10
70-74	total	308	118	190	368	165	203	466	206	260
	white-nonh	302	118	184	365	164	201	460	203	257
	all other	6	0	6	3	1	2	6	3	3
75-79	total	211	73	138	296	111	185	341	141	200
	white-nonh	207	73	134	291	109	182	337	139	198
	all other	4	0	4	5	2	3	4	2	2
80-84	total	115	36	79	216	72	144	251	98	153
	white-nonh	110	34	76	204	67	137	240	92	148
	all other	5	2	3	12	5	7	11	6	5
85+	total	81	21	60	206	76	130	310	115	195
	white-nonh	81	21	60	153	42	111	228	65	163
	all other	0	0	0	53	34	19	82	50	32
All Ages	total	11,911	5,867	6,044	12,192	5,971	6,221	12,000	5,832	6,168
	white-nonh	11,654	5,740	5,914	11,882	5,803	6,079	11,668	5,648	6,020
	all other	257	127	130	310	168	142	332	184	148

Fips : 25 023 045 HANSON County: Plymouth DPH/DOR Code : 123 DOE Code: 123 Mass. County Code : 12

		1990 Census Count			2000 Projection			2010 Projection		
Age Group	Race	Total	Male	Female	Total	Male	Female	Total	Male	Female
0-04	total	676	365	311	600	300	300	532	266	266
	white-nonh	653	349	304	581	297	284	516	263	253
	all other	23	16	7	19	3	16	116	3	113
05-09	total	733	364	369	681	338	343	652	308	344
	white-nonh	713	357	356	659	336	323	601	306	295
	all other	20	7	13	22	2	20	51	2	49
10-14	total	693	368	325	685	373	312	613	311	302
	white-nonh	678	359	319	666	359	307	596	308	288
	all other	15	9	6	19	14	5	17	3	14
15-19	total	692	349	343	676	329	347	626	305	321
	white-nonh	673	339	334	655	320	335	603	301	302
	all other	19	10	9	21	9	12	23	4	19
20-24	total	664	352	312	572	308	264	563	310	253
	white-nonh	653	345	308	562	302	260	550	301	249
	all other	11	7	4	10	6	4	13	9	4
25-29	total	638	306	332	584	274	310	559	254	305
	white-nonh	626	302	324	573	270	303	546	250	296
	all other	12	4	8	11	4	7	13	4	9
30-34	total	813	404	409	810	425	385	716	381	335
	white-nonh	798	397	401	800	419	381	708	376	332
	all other	15	7	8	10	6	4	8	5	3
35-39	total	820	401	419	715	347	368	661	315	346
	white-nonh	806	393	413	703	342	361	650	310	340
	all other	14	8	6	12	5	7	11	5	6
40-44	total	820	381	439	792	391	401	792	413	379
	white-nonh	806	374	432	777	383	394	780	405	375
	all other	14	7	7	15	8	7	12	8	4
45-49	total	694	347	347	780	381	399	681	330	351
	white-nonh	678	339	339	765	373	392	669	325	344
	all other	16	8	8	15	8	7	12	5	7
50-54	total	423	230	193	762	363	399	739	374	365
	white-nonh	409	222	187	749	357	392	724	366	358
	all other	14	8	6	13	6	7	15	8	7
55-59	total	328	171	157	627	306	321	702	336	366
	white-nonh	314	162	152	611	298	313	688	329	359
	all other	14	9	5	16	8	8	14	7	7
60-64	total	300	149	151	361	193	168	657	307	350
	white-nonh	283	141	142	348	185	163	643	300	343
	all other	17	8	9	13	8	5	14	7	7
65-69	total	240	113	127	275	133	142	528	238	290
	white-nonh	229	108	121	264	126	138	513	231	282
	all other	11	5	6	11	7	4	15	7	8
70-74	total	226	90	136	240	111	129	283	139	144
	white-nonh	213	83	130	228	105	123	274	133	141
	all other	13	7	6	12	6	6	9	6	3
75-79	total	129	46	83	169	74	95	195	87	108
	white-nonh	127	45	82	163	71	92	187	82	105
	all other	2	1	1	6	3	3	8	5	3
80-84	total	75	21	54	136	44	92	140	53	87
	white-nonh	72	19	53	130	41	89	134	50	84
	all other	3	2	1	6	3	3	6	3	3
85+	total	64	21	43	126	32	94	181	50	131
	white-nonh	63	20	43	97	24	73	134	37	97
	all other	1	1	0	29	8	21	47	13	34
All Ages	total	9,028	4,478	4,550	9,591	4,722	4,869	9,920	4,777	5,143
	white-nonh	8,794	4,354	4,440	9,331	4,608	4,723	9,516	4,673	4,843
	all other	234	124	110	260	114	146	404	104	300

Fips : 25 023 050 HINGHAM County: Plymouth DPH/DOR Code :131 DOE Code: 131 Mass. County Code : 12

		1990 Census Count			2000 Projection			2010 Projection		
Age Group	Race	Total	Male	Female	Total	Male	Female	Total	Male	Female
0-04	total	1,264	622	642	1,251	624	627	1,204	607	597
	white-nonh	1,217	598	619	1,222	609	613	1,034	515	519
	all other	47	24	23	29	15	14	170	92	78
05-09	total	1,302	655	647	1,419	715	704	1,262	633	629
	white-nonh	1,269	640	629	1,389	701	688	1,187	600	587
	all other	33	15	18	30	14	16	75	33	42
10-14	total	1,350	705	645	1,364	676	688	1,353	678	675
	white-nonh	1,309	684	625	1,311	649	662	1,317	660	657
	all other	41	21	20	53	27	26	36	18	18
15-19	total	1,437	765	672	1,268	653	615	1,377	710	667
	white-nonh	1,395	741	654	1,225	631	594	1,337	689	648
	all other	42	24	18	43	22	21	40	21	19
20-24	total	1,252	664	588	1,029	552	477	1,040	530	510
	white-nonh	1,233	653	580	996	532	464	998	505	493
	all other	19	11	8	33	20	13	42	25	17
25-29	total	1,153	576	577	945	491	454	833	423	410
	white-nonh	1,128	561	567	912	472	440	799	405	394
	all other	25	15	10	33	19	14	34	18	16
30-34	total	1,396	661	735	1,285	637	648	1,070	532	538
	white-nonh	1,359	645	714	1,262	625	637	1,034	512	522
	all other	37	16	21	23	12	11	36	20	16
35-39	total	1,514	735	779	1,350	655	695	1,145	572	573
	white-nonh	1,477	715	762	1,315	635	680	1,102	548	554
	all other	37	20	17	35	20	15	43	24	19
40-44	total	1,878	873	1,005	1,551	731	820	1,443	707	736
	white-nonh	1,840	854	986	1,512	713	799	1,416	693	723
	all other	38	19	19	39	18	21	27	14	13
45-49	total	1,600	742	858	1,479	720	759	1,322	643	679
	white-nonh	1,570	730	840	1,444	702	742	1,288	625	663
	all other	30	12	18	35	18	17	34	18	16
50-54	total	1,209	604	605	1,767	811	956	1,459	678	781
	white-nonh	1,191	596	595	1,732	796	936	1,425	665	760
	all other	18	8	10	35	15	20	34	13	21
55-59	total	1,051	526	525	1,415	663	752	1,307	643	664
	white-nonh	1,028	515	513	1,391	653	738	1,276	627	649
	all other	23	11	12	24	10	14	31	16	15
60-64	total	938	449	489	1,028	493	535	1,510	666	844
	white-nonh	921	441	480	1,012	486	526	1,480	653	827
	all other	17	8	9	16	7	9	30	13	17
65-69	total	817	379	438	824	397	427	1,114	501	613
	white-nonh	804	373	431	805	388	417	1,094	492	602
	all other	13	6	7	19	9	10	20	9	11
70-74	total	622	281	341	731	319	412	799	349	450
	white-nonh	613	276	337	717	313	404	786	344	442
	all other	9	5	4	14	6	8	13	5	8
75-79	total	463	184	279	589	247	342	595	261	334
	white-nonh	457	181	276	581	243	338	581	253	328
	all other	6	3	3	8	4	4	14	8	6
80-84	total	328	93	235	410	167	243	474	185	289
	white-nonh	327	92	235	383	143	240	444	161	283
	all other	1	1	0	27	24	3	30	24	6
85+	total	247	57	190	443	160	283	616	272	344
	white-nonh	245	57	188	375	96	279	467	131	336
	all other	2	0	2	68	64	4	149	141	8
All Ages	total	19,821	9,571	10,250	20,148	9,711	10,437	19,923	9,590	10,333
	white-nonh	19,383	9,352	10,031	19,584	9,387	10,197	19,065	9,078	9,987
	all other	438	219	219	564	324	240	858	512	346

Fips : 25 023 055 HULL County: Plymouth DPH/DOR Code :142 DOE Code: 142 Mass. County Code : 12

		1990 Census Count			2000 Projection			2010 Projection		
Age Group	Race	Total	Male	Female	Total	Male	Female	Total	Male	Female
0-04	total	777	386	391	793	414	379	772	416	356
	white-nonh	746	369	377	730	373	357	597	304	293
	all other	31	17	14	63	41	22	175	112	63
05-09	total	665	344	321	890	458	432	752	387	365
	white-nonh	637	329	308	819	420	399	637	326	311
	all other	28	15	13	71	38	33	115	61	54
10-14	total	611	310	301	784	391	393	798	419	379
	white-nonh	588	298	290	751	372	379	734	376	358
	all other	23	12	11	33	19	14	64	43	21
15-19	total	652	343	309	650	334	316	858	438	420
	white-nonh	635	333	302	621	318	303	792	402	390
	all other	17	10	7	29	16	13	66	36	30
20-24	total	812	421	391	598	305	293	752	382	370
	white-nonh	790	412	378	560	292	268	714	364	350
	all other	22	9	13	38	13	25	38	18	20
25-29	total	1,106	542	564	665	345	320	663	339	324
	white-nonh	1,068	522	546	643	330	313	629	318	311
	all other	38	20	18	22	15	7	34	21	13
30-34	total	1,073	536	537	876	458	418	666	345	321
	white-nonh	1,038	521	517	852	450	402	626	332	294
	all other	35	15	20	24	8	16	40	13	27
35-39	total	881	444	437	1,163	571	592	726	376	350
	white-nonh	859	431	428	1,123	549	574	702	360	342
	all other	22	13	9	40	22	18	24	16	8
40-44	total	804	413	391	1,114	566	548	920	490	430
	white-nonh	779	401	378	1,076	550	526	893	481	412
	all other	25	12	13	38	16	22	27	9	18
45-49	total	602	298	304	875	445	430	1,146	566	580
	white-nonh	590	290	300	855	434	421	1,110	548	562
	all other	12	8	4	20	11	9	36	18	18
50-54	total	481	208	273	792	401	391	1,089	546	543
	white-nonh	468	203	265	769	390	379	1,055	531	524
	all other	13	5	8	23	11	12	34	15	19
55-59	total	470	238	232	571	286	285	827	423	404
	white-nonh	464	234	230	562	280	282	808	413	395
	all other	6	4	2	9	6	3	19	10	9
60-64	total	426	186	240	426	178	248	697	343	354
	white-nonh	420	184	236	416	174	242	678	333	345
	all other	6	2	4	10	4	6	19	10	9
65-69	total	411	193	218	394	194	200	480	235	245
	white-nonh	408	192	216	389	191	198	472	230	242
	all other	3	1	2	5	3	2	8	5	3
70-74	total	292	126	166	326	137	189	325	130	195
	white-nonh	289	126	163	319	133	186	315	124	191
	all other	3	0	3	7	4	3	10	6	4
75-79	total	208	87	121	292	129	163	279	130	149
	white-nonh	207	86	121	282	123	159	267	122	145
	all other	1	1	0	10	6	4	12	8	4
80-84	total	129	50	79	195	65	130	217	73	144
	white-nonh	129	50	79	170	65	105	189	69	120
	all other	0	0	0	25	0	25	28	4	24
85+	total	66	14	52	161	50	111	262	78	184
	white-nonh	66	14	52	147	46	101	208	67	141
	all other	0	0	0	14	4	10	54	11	43
All Ages	total	10,466	5,139	5,327	11,565	5,727	5,838	12,229	6,116	6,113
	white-nonh	10,181	4,995	5,186	11,084	5,490	5,594	11,426	5,700	5,726
	all other	285	144	141	481	237	244	803	416	387

Fips : 25 023 060 KINGSTON County: Plymouth DPH/DOR Code :145 DOE Code: 145 Mass. County Code : 12

		1990 Census Count			2000 Projection			2010 Projection		
Age Group	Race	Total	Male	Female	Total	Male	Female	Total	Male	Female
0-04	total	708	375	333	755	355	400	1,036	462	574
	white-nonh	698	368	330	716	339	377	690	327	363
	all other	10	7	3	39	16	23	346	135	211
05-09	total	637	321	316	812	374	438	916	403	513
	white-nonh	628	316	312	806	372	434	762	352	410
	all other	9	5	4	6	2	4	154	51	103
10-14	total	590	320	270	725	378	347	772	358	414
	white-nonh	582	314	268	716	372	344	735	344	391
	all other	8	6	2	9	6	3	37	14	23
15-19	total	611	308	303	650	336	314	820	388	432
	white-nonh	600	303	297	640	331	309	812	385	427
	all other	11	5	6	10	5	5	8	3	5
20-24	total	585	285	300	560	293	267	688	346	342
	white-nonh	574	276	298	553	287	266	680	340	340
	all other	11	9	2	7	6	1	8	6	2
25-29	total	655	324	331	626	307	319	661	332	329
	white-nonh	644	318	326	615	302	313	654	329	325
	all other	11	6	5	11	5	6	7	3	4
30-34	total	884	439	445	788	390	398	765	399	366
	white-nonh	877	437	440	780	384	396	759	395	364
	all other	7	2	5	8	6	2	6	4	2
35-39	total	792	381	411	739	369	370	709	352	357
	white-nonh	780	374	406	728	363	365	698	347	351
	all other	12	7	5	11	6	5	11	5	6
40-44	total	759	381	378	900	452	448	806	404	402
	white-nonh	748	376	372	895	451	444	800	399	401
	all other	11	5	6	5	1	4	6	5	1
45-49	total	556	272	284	773	366	407	722	355	367
	white-nonh	546	265	281	762	360	402	712	350	362
	all other	10	7	3	11	6	5	10	5	5
50-54	total	321	160	161	685	337	348	812	399	413
	white-nonh	312	154	158	676	332	344	807	397	410
	all other	9	6	3	9	5	4	5	2	3
55-59	total	343	159	184	546	258	288	751	346	405
	white-nonh	336	157	179	539	253	286	742	341	401
	all other	7	2	5	7	5	2	9	5	4
60-64	total	389	170	219	333	154	179	668	313	355
	white-nonh	385	167	218	325	149	176	660	309	351
	all other	4	3	1	8	5	3	8	4	4
65-69	total	374	170	204	361	162	199	542	248	294
	white-nonh	368	169	199	355	160	195	535	243	292
	all other	6	1	5	6	2	4	7	5	2
70-74	total	319	144	175	345	144	201	300	132	168
	white-nonh	314	140	174	342	142	200	294	129	165
	all other	5	4	1	3	2	1	6	3	3
75-79	total	249	87	162	298	125	173	290	121	169
	white-nonh	246	86	160	292	122	170	283	117	166
	all other	3	1	2	6	3	3	7	4	3
80-84	total	138	56	82	205	85	120	222	85	137
	white-nonh	137	56	81	193	77	116	211	78	133
	all other	1	0	1	12	8	4	11	7	4
85+	total	135	34	101	264	62	202	347	92	255
	white-nonh	135	34	101	192	50	142	235	68	167
	all other	0	0	0	72	12	60	112	24	88
All Ages	total	9,045	4,386	4,659	10,365	4,947	5,418	11,827	5,535	6,292
	white-nonh	8,910	4,310	4,600	10,125	4,846	5,279	11,069	5,250	5,819
	all other	135	76	59	240	101	139	758	285	473

Fips : 25 023 065 LAKEVILLE County: Plymouth DPH/DOR Code : 146 DOE Code: 146 Mass. County Code : 12

		1990 Census Count			2000 Projection			2010 Projection		
Age Group	Race	Total	Male	Female	Total	Male	Female	Total	Male	Female
0-04	total	592	289	303	578	341	237	704	461	243
	white-nonh	577	283	294	571	337	234	586	346	240
	all other	15	6	9	7	4	3	118	115	3
05-09	total	566	292	274	654	383	271	685	421	264
	white-nonh	558	288	270	645	375	270	629	366	263
	all other	8	4	4	9	8	1	56	55	1
10-14	total	614	315	299	712	357	355	699	410	289
	white-nonh	596	304	292	694	349	345	688	403	285
	all other	18	11	7	18	8	10	11	7	4
15-19	total	553	277	276	617	315	302	703	404	299
	white-nonh	531	265	266	608	309	299	693	395	298
	all other	22	12	10	9	6	3	10	9	1
20-24	total	407	226	181	519	279	240	598	315	283
	white-nonh	403	223	180	498	268	230	579	308	271
	all other	4	3	1	21	11	10	19	7	12
25-29	total	527	260	267	526	254	272	580	286	294
	white-nonh	518	256	262	506	243	263	573	281	292
	all other	9	4	5	20	11	9	7	5	2
30-34	total	751	361	390	609	322	287	719	373	346
	white-nonh	742	356	386	606	320	286	700	364	336
	all other	9	5	4	3	2	1	19	9	10
35-39	total	772	375	397	693	348	345	691	342	349
	white-nonh	767	373	394	684	344	340	671	331	340
	all other	5	2	3	9	4	5	20	11	9
40-44	total	668	333	335	807	394	413	667	355	312
	white-nonh	664	330	334	798	389	409	664	353	311
	all other	4	3	1	9	5	4	3	2	1
45-49	total	505	262	243	790	385	405	712	359	353
	white-nonh	498	258	240	785	383	402	704	355	349
	all other	7	4	3	5	2	3	8	4	4
50-54	total	367	191	176	664	332	332	799	391	408
	white-nonh	360	187	173	661	330	331	790	386	404
	all other	7	4	3	3	2	1	9	5	4
55-59	total	320	150	170	500	250	250	768	364	404
	white-nonh	314	147	167	494	247	247	765	363	402
	all other	6	3	3	6	3	3	3	1	2
60-64	total	305	160	145	341	176	165	608	301	307
	white-nonh	301	158	143	337	174	163	605	299	306
	all other	4	2	2	4	2	2	3	2	1
65-69	total	260	122	138	291	140	151	444	223	221
	white-nonh	259	121	138	282	133	149	435	216	219
	all other	1	1	0	9	7	2	9	7	2
70-74	total	220	102	118	266	140	126	296	153	143
	white-nonh	219	102	117	246	124	122	275	136	139
	all other	1	0	1	20	16	4	21	17	4
75-79	total	147	58	89	210	99	111	233	111	122
	white-nonh	147	58	89	188	77	111	204	84	120
	all other	0	0	0	22	22	0	29	27	2
80-84	total	108	29	79	144	48	96	177	75	102
	white-nonh	106	28	78	139	48	91	153	59	94
	all other	2	1	1	5	0	5	24	16	8
85+	total	103	26	77	165	51	114	243	101	142
	white-nonh	103	26	77	136	33	103	169	45	124
	all other	0	0	0	29	18	11	74	56	18
All Ages	total	7,785	3,828	3,957	9,086	4,614	4,472	10,326	5,445	4,881
	white-nonh	7,663	3,763	3,900	8,878	4,483	4,395	9,883	5,090	4,793
	all other	122	65	57	208	131	77	443	355	88

Fips : 25 023 070 MARION County: Plymouth DPH/DOR Code : 169 DOE Code: 169 Mass. County Code : 12

		1990 Census Count			2000 Projection			2010 Projection		
Age Group	Race	Total	Male	Female	Total	Male	Female	Total	Male	Female
0-04	total	272	145	127	256	136	120	368	180	188
	white-nonh	258	136	122	229	125	104	231	126	105
	all other	14	9	5	27	11	16	137	54	83
05-09	total	288	156	132	265	146	119	336	181	155
	white-nonh	270	145	125	237	131	106	254	141	113
	all other	18	11	7	28	15	13	82	40	42
10-14	total	286	146	140	311	157	154	293	148	145
	white-nonh	262	133	129	285	142	143	255	131	124
	all other	24	13	11	26	15	11	38	17	21
15-19	total	592	314	278	532	298	234	509	289	220
	white-nonh	536	284	252	508	282	226	475	268	207
	all other	56	30	26	24	16	8	34	21	13
20-24	total	241	131	110	244	128	116	262	133	129
	white-nonh	230	122	108	228	118	110	247	125	122
	all other	11	9	2	16	10	6	15	8	7
25-29	total	216	107	109	403	211	192	363	198	165
	white-nonh	207	105	102	376	196	180	350	189	161
	all other	9	2	7	27	15	12	13	9	4
30-34	total	262	112	150	271	137	134	272	134	138
	white-nonh	253	110	143	265	132	133	263	128	135
	all other	9	2	7	6	5	1	9	6	3
35-39	total	379	184	195	288	134	154	471	236	235
	white-nonh	356	168	188	278	131	147	444	220	224
	all other	23	16	7	10	3	7	27	16	11
40-44	total	340	163	177	291	130	161	300	154	146
	white-nonh	331	158	173	284	128	156	295	149	146
	all other	9	5	4	7	2	5	5	5	0
45-49	total	286	136	150	376	183	193	289	137	152
	white-nonh	271	127	144	359	170	189	282	134	148
	all other	15	9	6	17	13	4	7	3	4
50-54	total	218	108	110	335	162	173	289	131	158
	white-nonh	206	102	104	328	158	170	283	129	154
	all other	12	6	6	7	4	3	6	2	4
55-59	total	238	116	122	277	132	145	358	173	185
	white-nonh	232	114	118	267	126	141	347	165	182
	all other	6	2	4	10	6	4	11	8	3
60-64	total	209	94	115	214	102	112	323	151	172
	white-nonh	207	93	114	206	98	108	318	148	170
	all other	2	1	1	8	4	4	5	3	2
65-69	total	224	104	120	217	104	113	252	117	135
	white-nonh	209	95	114	211	101	110	243	111	132
	all other	15	9	6	6	3	3	9	6	3
70-74	total	209	95	114	194	84	110	195	89	106
	white-nonh	195	86	109	191	83	108	189	86	103
	all other	14	9	5	3	1	2	6	3	3
75-79	total	109	47	62	153	67	86	148	66	82
	white-nonh	101	44	57	144	61	83	144	64	80
	all other	8	3	5	9	6	3	4	2	2
80-84	total	77	31	46	122	52	70	112	46	66
	white-nonh	73	30	43	114	47	67	110	45	65
	all other	4	1	3	8	5	3	2	1	1
85+	total	50	21	29	104	33	71	152	49	103
	white-nonh	45	18	27	78	25	53	116	36	80
	all other	5	3	2	26	8	18	36	13	23
All Ages	total	4,496	2,210	2,286	4,853	2,396	2,457	5,292	2,612	2,680
	white-nonh	4,242	2,070	2,172	4,588	2,254	2,334	4,846	2,395	2,451
	all other	254	140	114	265	142	123	446	217	229

Fips : 25 023 075 MARSHFIELD County: Plymouth DPH/DOR Code : 171 DOE Code: 171 Mass. County Code : 12

		1990 Census Count			2000 Projection			2010 Projection		
Age Group	Race	Total	Male	Female	Total	Male	Female	Total	Male	Female
0-04	total	1,701	874	827	1,422	746	676	1,426	734	692
	white-nonh	1,656	856	800	1,376	727	649	1,193	631	562
	all other	45	18	27	46	19	27	233	103	130
05-09	total	1,630	848	782	1,603	831	772	1,438	740	698
	white-nonh	1,574	825	749	1,551	808	743	1,314	684	630
	all other	56	23	33	52	23	29	124	56	68
10-14	total	1,558	815	743	1,709	878	831	1,436	753	683
	white-nonh	1,517	792	725	1,661	858	803	1,385	731	654
	all other	41	23	18	48	20	28	51	22	29
15-19	total	1,494	778	716	1,513	790	723	1,487	772	715
	white-nonh	1,469	768	701	1,464	773	691	1,443	756	687
	all other	25	10	15	49	17	32	44	16	28
20-24	total	1,538	797	741	1,295	677	618	1,418	728	690
	white-nonh	1,505	782	723	1,257	657	600	1,377	713	664
	all other	33	15	18	38	20	18	41	15	26
25-29	total	1,636	806	830	1,338	679	659	1,344	685	659
	white-nonh	1,603	787	816	1,316	671	645	1,310	672	638
	all other	33	19	14	22	8	14	34	13	21
30-34	total	1,930	916	1,014	1,707	865	842	1,468	746	722
	white-nonh	1,892	900	992	1,677	855	822	1,431	731	700
	all other	38	16	22	30	10	20	37	15	22
35-39	total	2,069	1,004	1,065	1,810	906	904	1,515	781	734
	white-nonh	2,031	988	1,043	1,772	885	887	1,488	771	717
	all other	38	16	22	38	21	17	27	10	17
40-44	total	1,964	960	1,004	1,870	886	984	1,656	838	818
	white-nonh	1,936	948	988	1,839	875	964	1,630	830	800
	all other	28	12	16	31	11	20	26	8	18
45-49	total	1,541	755	786	1,907	907	1,000	1,664	818	846
	white-nonh	1,514	744	770	1,874	894	980	1,631	800	831
	all other	27	11	16	33	13	20	33	18	15
50-54	total	1,049	532	517	1,812	887	925	1,728	819	909
	white-nonh	1,026	524	502	1,784	876	908	1,697	808	889
	all other	23	8	15	28	11	17	31	11	20
55-59	total	877	436	441	1,379	668	711	1,707	801	906
	white-nonh	858	425	433	1,353	656	697	1,676	787	889
	all other	19	11	8	26	12	14	31	14	17
60-64	total	779	383	396	934	467	467	1,608	771	837
	white-nonh	769	375	394	914	458	456	1,585	760	825
	all other	10	8	2	20	9	11	23	11	12
65-69	total	594	261	333	713	342	371	1,124	526	598
	white-nonh	585	258	327	699	335	364	1,105	518	587
	all other	9	3	6	14	7	7	19	8	11
70-74	total	464	190	274	612	288	324	728	346	382
	white-nonh	459	186	273	605	282	323	714	340	374
	all other	5	4	1	7	6	1	14	6	8
75-79	total	347	126	221	409	162	247	488	212	276
	white-nonh	343	124	219	403	160	243	478	207	271
	all other	4	2	2	6	2	4	10	5	5
80-84	total	230	80	150	281	97	184	360	143	217
	white-nonh	230	80	150	278	95	183	356	140	216
	all other	0	0	0	3	2	1	4	3	1
85+	total	130	46	84	274	85	189	349	109	240
	white-nonh	130	46	84	249	74	175	312	94	218
	all other	0	0	0	25	11	14	37	15	22
All Ages	total	21,531	10,607	10,924	22,588	11,161	11,427	22,944	11,322	11,622
	white-nonh	21,097	10,408	10,689	22,072	10,939	11,133	22,125	10,973	11,152
	all other	434	199	235	516	222	294	819	349	470

Fips : 25 023 080 MATTAPOISETT County: Plymouth DPH/DOR Code :173 DOE Code: 173 Mass. County Code : 12

		1990 Census Count			2000 Projection			2010 Projection		
Age Group	Race	Total	Male	Female	Total	Male	Female	Total	Male	Female
0-04	total	351	157	194	311	179	132	536	359	177
	white-nonh	346	155	191	292	164	128	257	144	113
	all other	5	2	3	19	15	4	279	215	64
05-09	total	387	208	179	351	198	153	419	256	163
	white-nonh	371	201	170	335	187	148	296	165	131
	all other	16	7	9	16	11	5	123	91	32
10-14	total	356	193	163	375	171	204	335	192	143
	white-nonh	342	184	158	370	169	201	316	177	139
	all other	14	9	5	5	2	3	19	15	4
15-19	total	394	209	185	396	215	181	359	203	156
	white-nonh	382	200	182	380	208	172	345	193	152
	all other	12	9	3	16	7	9	14	10	4
20-24	total	357	178	179	286	154	132	298	134	164
	white-nonh	349	172	177	271	143	128	293	131	162
	all other	8	6	2	15	11	4	5	3	2
25-29	total	367	194	173	319	166	153	317	169	148
	white-nonh	359	191	168	309	159	150	302	162	140
	all other	8	3	5	10	7	3	15	7	8
30-34	total	398	188	210	390	186	204	318	160	158
	white-nonh	392	187	205	384	182	202	307	154	153
	all other	6	1	5	6	4	2	11	6	5
35-39	total	514	231	283	428	220	208	382	192	190
	white-nonh	507	227	280	422	218	204	374	187	187
	all other	7	4	3	6	2	4	8	5	3
40-44	total	512	266	246	433	208	225	425	205	220
	white-nonh	499	258	241	428	207	221	420	202	218
	all other	13	8	5	5	1	4	5	3	2
45-49	total	416	204	212	490	231	259	414	221	193
	white-nonh	409	200	209	484	227	257	408	219	189
	all other	7	4	3	6	4	2	6	2	4
50-54	total	333	161	172	486	249	237	417	198	219
	white-nonh	328	158	170	476	243	233	413	197	216
	all other	5	3	2	10	6	4	4	1	3
55-59	total	302	138	164	395	185	210	464	209	255
	white-nonh	294	135	159	387	180	207	456	204	252
	all other	8	3	5	8	5	3	8	5	3
60-64	total	305	152	153	320	149	171	461	229	232
	white-nonh	297	146	151	317	147	170	452	223	229
	all other	8	6	2	3	2	1	9	6	3
65-69	total	269	117	152	266	118	148	346	158	188
	white-nonh	266	115	151	261	116	145	341	155	186
	all other	3	2	1	5	2	3	5	3	2
70-74	total	228	94	134	267	125	142	281	123	158
	white-nonh	222	91	131	261	120	141	278	121	157
	all other	6	3	3	6	5	1	3	2	1
75-79	total	159	61	98	196	77	119	192	77	115
	white-nonh	156	60	96	194	76	118	189	76	113
	all other	3	1	2	2	1	1	3	1	2
80-84	total	120	46	74	150	52	98	172	67	105
	white-nonh	118	44	74	143	50	93	164	64	100
	all other	2	2	0	7	2	5	8	3	5
85+	total	82	21	61	166	56	110	219	73	146
	white-nonh	81	21	60	131	40	91	166	51	115
	all other	1	0	1	35	16	19	53	22	31
All Ages	total	5,850	2,818	3,032	6,025	2,939	3,086	6,355	3,225	3,130
	white-nonh	5,718	2,745	2,973	5,845	2,836	3,009	5,777	2,825	2,952
	all other	132	73	59	180	103	77	578	400	178

Fips : 25 023 085 **MIDDLEBOROUGH** County: **Plymouth** DPH/DOR Code :**182** DOE Code: **182** Mass. County Code : **12**

		1990 Census Count			2000 Projection			2010 Projection		
Age Group	Race	Total	Male	Female	Total	Male	Female	Total	Male	Female
0-04	total	1,455	743	712	1,283	648	635	1,323	686	637
	white-nonh	1,387	708	679	1,226	610	616	1,140	568	572
	all other	68	35	33	57	38	19	183	118	65
05-09	total	1,439	749	690	1,429	697	732	1,345	660	685
	white-nonh	1,391	727	664	1,372	663	709	1,240	598	642
	all other	48	22	26	57	34	23	105	62	43
10-14	total	1,367	689	678	1,469	749	720	1,299	655	644
	white-nonh	1,318	666	652	1,406	719	687	1,246	622	624
	all other	49	23	26	63	30	33	53	33	20
15-19	total	1,350	700	650	1,416	731	685	1,403	680	723
	white-nonh	1,310	686	624	1,374	712	662	1,354	651	703
	all other	40	14	26	42	19	23	49	29	20
20-24	total	1,216	601	615	1,202	597	605	1,290	647	643
	white-nonh	1,169	578	591	1,158	578	580	1,235	624	611
	all other	47	23	24	44	19	25	55	23	32
25-29	total	1,514	721	793	1,371	695	676	1,430	722	708
	white-nonh	1,469	696	773	1,334	680	654	1,392	704	688
	all other	45	25	20	37	15	22	38	18	20
30-34	total	1,648	777	871	1,377	688	689	1,364	686	678
	white-nonh	1,604	753	851	1,336	662	674	1,326	663	663
	all other	44	24	20	41	26	15	38	23	15
35-39	total	1,607	779	828	1,593	763	830	1,453	739	714
	white-nonh	1,562	755	807	1,542	735	807	1,409	720	689
	all other	45	24	21	51	28	23	44	19	25
40-44	total	1,429	728	701	1,637	792	845	1,376	705	671
	white-nonh	1,393	712	681	1,598	772	826	1,339	684	655
	all other	36	16	20	39	20	19	37	21	16
45-49	total	1,034	527	507	1,574	764	810	1,559	749	810
	white-nonh	1,009	517	492	1,535	743	792	1,516	724	792
	all other	25	10	15	39	21	18	43	25	18
50-54	total	674	336	338	1,356	683	673	1,552	742	810
	white-nonh	648	319	329	1,322	669	653	1,518	725	793
	all other	26	17	9	34	14	20	34	17	17
55-59	total	596	317	279	953	490	463	1,445	708	737
	white-nonh	580	308	272	932	483	449	1,411	691	720
	all other	16	9	7	21	7	14	34	17	17
60-64	total	583	279	304	604	299	305	1,210	604	606
	white-nonh	569	272	297	581	285	296	1,179	592	587
	all other	14	7	7	23	14	9	31	12	19
65-69	total	566	256	310	515	264	251	820	408	412
	white-nonh	547	247	300	501	256	245	803	401	402
	all other	19	9	10	14	8	6	17	7	10
70-74	total	491	205	286	474	211	263	488	225	263
	white-nonh	480	201	279	464	206	258	472	215	257
	all other	11	4	7	10	5	5	16	10	6
75-79	total	379	131	248	429	173	256	391	178	213
	white-nonh	370	127	243	416	167	249	379	172	207
	all other	9	4	5	13	6	7	12	6	6
80-84	total	233	77	156	312	112	200	301	117	184
	white-nonh	226	75	151	306	110	196	295	114	181
	all other	7	2	5	6	2	4	6	3	3
85+	total	286	57	229	351	78	273	406	103	303
	white-nonh	282	54	228	326	70	256	371	93	278
	all other	4	3	1	25	8	17	35	10	25
All Ages	total	17,867	8,672	9,195	19,345	9,434	9,911	20,455	10,014	10,441
	white-nonh	17,314	8,401	8,913	18,729	9,120	9,609	19,625	9,561	10,064
	all other	553	271	282	616	314	302	830	453	377

Fips : 25 023 090 NORWELL County: Plymouth DPH/DOR Code :219 DOE Code: 219 Mass. County Code : 12

		1990 Census Count			2000 Projection			2010 Projection		
Age Group	Race	Total	Male	Female	Total	Male	Female	Total	Male	Female
0-04	total	583	303	280	543	302	241	481	267	214
	white-nonh	564	290	274	540	299	241	478	264	214
	all other	19	13	6	3	3	0	3	3	0
05-09	total	666	342	324	621	353	268	574	327	247
	white-nonh	655	339	316	620	353	267	573	327	246
	all other	11	3	8	1	0	1	1	0	1
10-14	total	674	337	337	651	332	319	615	334	281
	white-nonh	655	328	327	634	322	312	611	331	280
	all other	19	9	10	17	10	7	4	3	1
15-19	total	730	372	358	644	325	319	605	336	269
	white-nonh	715	366	349	634	323	311	601	336	265
	all other	15	6	9	10	2	8	4	0	4
20-24	total	607	329	278	514	264	250	497	261	236
	white-nonh	597	326	271	498	259	239	483	255	228
	all other	10	3	7	16	5	11	14	6	8
25-29	total	476	255	221	464	240	224	404	206	198
	white-nonh	471	253	218	452	235	217	396	204	192
	all other	5	2	3	12	5	7	8	2	6
30-34	total	562	247	315	644	312	332	562	258	304
	white-nonh	556	243	313	636	310	326	548	254	294
	all other	6	4	2	8	2	6	14	4	10
35-39	total	774	379	395	600	329	271	588	315	273
	white-nonh	762	373	389	596	327	269	578	310	268
	all other	12	6	6	4	2	2	10	5	5
40-44	total	953	452	501	649	294	355	732	359	373
	white-nonh	946	449	497	644	291	353	724	357	367
	all other	7	3	4	5	3	2	8	2	6
45-49	total	880	428	452	757	376	381	592	330	262
	white-nonh	866	423	443	745	371	374	587	328	259
	all other	14	5	9	12	5	7	5	2	3
50-54	total	555	282	273	897	420	477	614	273	341
	white-nonh	545	275	270	890	417	473	609	270	339
	all other	10	7	3	7	3	4	5	3	2
55-59	total	454	236	218	789	385	404	677	339	338
	white-nonh	449	233	216	777	380	397	667	334	333
	all other	5	3	2	12	5	7	10	5	5
60-64	total	391	194	197	460	235	225	746	350	396
	white-nonh	385	190	195	453	230	223	740	348	392
	all other	6	4	2	7	5	2	6	2	4
65-69	total	323	147	176	359	174	185	627	285	342
	white-nonh	318	145	173	356	172	184	617	281	336
	all other	5	2	3	3	2	1	10	4	6
70-74	total	240	105	135	302	136	166	355	165	190
	white-nonh	239	105	134	298	133	165	349	161	188
	all other	1	0	1	4	3	1	6	4	2
75-79	total	152	58	94	250	94	156	275	112	163
	white-nonh	151	57	94	239	93	146	264	110	154
	all other	1	1	0	11	1	10	11	2	9
80-84	total	128	43	85	174	70	104	209	85	124
	white-nonh	126	42	84	159	60	99	192	73	119
	all other	2	1	1	15	10	5	17	12	5
85+	total	131	21	110	198	57	141	283	90	193
	white-nonh	130	20	110	159	34	125	213	52	161
	all other	1	1	0	39	23	16	70	38	32
All Ages	total	9,279	4,530	4,749	9,516	4,698	4,818	9,436	4,692	4,744
	white-nonh	9,130	4,457	4,673	9,330	4,609	4,721	9,230	4,595	4,635
	all other	149	73	76	186	89	97	206	97	109

Fips : 25 023 095 **PEMBROKE** County: **Plymouth** DPH/DOR Code :231 DOE Code: 231 Mass. County Code : 12

		1990 Census Count			2000 Projection			2010 Projection		
Age Group	Race	Total	Male	Female	Total	Male	Female	Total	Male	Female
0-04	total	1,238	611	627	1,142	606	536	1,091	551	540
	white-nonh	1,215	600	615	1,131	605	526	1,029	550	479
	all other	23	11	12	11	1	10	62	1	61
05-09	total	1,173	595	578	1,256	687	569	1,138	613	525
	white-nonh	1,153	587	566	1,251	687	564	1,117	613	504
	all other	20	8	12	5	0	5	21	0	21
10-14	total	1,068	525	543	1,225	607	618	1,134	604	530
	white-nonh	1,051	518	533	1,203	597	606	1,121	602	519
	all other	17	7	10	22	10	12	13	2	11
15-19	total	1,100	561	539	1,090	551	539	1,165	635	530
	white-nonh	1,082	553	529	1,067	541	526	1,157	632	525
	all other	18	8	10	23	10	13	8	3	5
20-24	total	971	516	455	847	422	425	971	490	481
	white-nonh	961	515	446	828	417	411	951	482	469
	all other	10	1	9	19	5	14	20	8	12
25-29	total	1,127	533	594	970	475	495	958	464	494
	white-nonh	1,114	528	586	954	469	485	939	457	482
	all other	13	5	8	16	6	10	19	7	12
30-34	total	1,355	647	708	1,236	637	599	1,112	544	568
	white-nonh	1,335	638	697	1,228	636	592	1,097	540	557
	all other	20	9	11	8	1	7	15	4	11
35-39	total	1,393	678	715	1,303	621	682	1,148	563	585
	white-nonh	1,374	664	710	1,287	613	674	1,128	554	574
	all other	19	14	5	16	8	8	20	9	11
40-44	total	1,211	598	613	1,293	620	673	1,181	611	570
	white-nonh	1,193	590	603	1,274	611	663	1,172	609	563
	all other	18	8	10	19	9	10	9	2	7
45-49	total	1,096	527	569	1,285	625	660	1,203	572	631
	white-nonh	1,088	524	564	1,266	612	654	1,185	564	621
	all other	8	3	5	19	13	6	18	8	10
50-54	total	754	393	361	1,129	564	565	1,208	586	622
	white-nonh	745	390	355	1,114	556	558	1,191	577	614
	all other	9	3	6	15	8	7	17	9	8
55-59	total	520	286	234	1,013	489	524	1,183	576	607
	white-nonh	509	280	229	1,006	486	520	1,167	566	601
	all other	11	6	5	7	3	4	16	10	6
60-64	total	447	213	234	657	330	327	986	474	512
	white-nonh	440	207	233	650	327	323	972	466	506
	all other	7	6	1	7	3	4	14	8	6
65-69	total	388	189	199	449	234	215	869	397	472
	white-nonh	385	187	198	441	229	212	864	395	469
	all other	3	2	1	8	5	3	5	2	3
70-74	total	258	104	154	341	150	191	499	232	267
	white-nonh	258	104	154	336	146	190	493	230	263
	all other	0	0	0	5	4	1	6	2	4
75-79	total	214	82	132	309	143	166	352	172	180
	white-nonh	212	82	130	265	117	148	303	144	159
	all other	2	0	2	44	26	18	49	28	21
80-84	total	132	46	86	196	67	129	247	92	155
	white-nonh	130	46	84	170	57	113	217	79	138
	all other	2	0	2	26	10	16	30	13	17
85+	total	99	23	76	286	59	227	450	126	324
	white-nonh	98	23	75	152	41	111	195	58	137
	all other	1	0	1	134	18	116	255	68	187
All Ages	total	14,544	7,127	7,417	16,027	7,887	8,140	16,895	8,302	8,593
	white-nonh	14,343	7,036	7,307	15,623	7,747	7,876	16,298	8,118	8,180
	all other	201	91	110	404	140	264	597	184	413

Fips : 25 023 100 **PLYMOUTH** County: **Plymouth** DPH/DOR Code :239 DOE Code: 239 Mass. County Code : 12

		1990 Census Count			2000 Projection			2010 Projection		
Age Group	Race	Total	Male	Female	Total	Male	Female	Total	Male	Female
0-04	total	3,676	1,898	1,778	3,760	1,908	1,852	4,250	2,133	2,117
	white-nonh	3,519	1,816	1,703	3,595	1,839	1,756	3,624	1,854	1,770
	all other	157	82	75	165	69	96	626	279	347
05-09	total	3,544	1,810	1,734	3,949	2,061	1,888	4,122	2,136	1,986
	white-nonh	3,398	1,733	1,665	3,768	1,974	1,794	3,744	1,962	1,782
	all other	146	77	69	181	87	94	378	174	204
10-14	total	3,404	1,727	1,677	3,878	2,016	1,862	3,962	2,027	1,935
	white-nonh	3,270	1,666	1,604	3,723	1,937	1,786	3,799	1,960	1,839
	all other	134	61	73	155	79	76	163	67	96
15-19	total	3,218	1,684	1,534	3,504	1,793	1,711	3,898	2,037	1,861
	white-nonh	3,064	1,596	1,468	3,341	1,699	1,642	3,700	1,932	1,768
	all other	154	88	66	163	94	69	198	105	93
20-24	total	2,991	1,571	1,420	3,307	1,691	1,616	3,756	1,961	1,795
	white-nonh	2,814	1,440	1,374	3,108	1,555	1,553	3,537	1,807	1,730
	all other	177	131	46	199	136	63	219	154	65
25-29	total	3,847	1,926	1,921	3,822	1,952	1,870	4,106	2,060	2,046
	white-nonh	3,639	1,789	1,850	3,614	1,822	1,792	3,890	1,924	1,966
	all other	208	137	71	208	130	78	216	136	80
30-34	total	4,219	2,082	2,137	3,992	2,100	1,892	4,304	2,218	2,086
	white-nonh	4,015	1,942	2,073	3,756	1,924	1,832	4,047	2,037	2,010
	all other	204	140	64	236	176	60	257	181	76
35-39	total	4,025	1,962	2,063	4,301	2,186	2,115	4,275	2,211	2,064
	white-nonh	3,868	1,863	2,005	4,074	2,029	2,045	4,049	2,061	1,988
	all other	157	99	58	227	157	70	226	150	76
40-44	total	3,930	1,928	2,002	4,273	2,121	2,152	4,045	2,138	1,907
	white-nonh	3,822	1,866	1,956	4,072	1,979	2,093	3,815	1,962	1,853
	all other	108	62	46	201	142	59	230	176	54
45-49	total	2,709	1,391	1,318	3,935	1,906	2,029	4,198	2,121	2,077
	white-nonh	2,633	1,337	1,296	3,790	1,807	1,983	3,989	1,968	2,021
	all other	76	54	22	145	99	46	209	153	56
50-54	total	1,635	833	802	3,869	1,883	1,986	4,197	2,066	2,131
	white-nonh	1,585	808	777	3,765	1,824	1,941	4,008	1,933	2,075
	all other	50	25	25	104	59	45	189	133	56
55-59	total	1,460	752	708	2,663	1,355	1,308	3,819	1,831	1,988
	white-nonh	1,431	737	694	2,598	1,309	1,289	3,698	1,748	1,950
	all other	29	15	14	65	46	19	121	83	38
60-64	total	1,462	691	771	1,592	795	797	3,639	1,734	1,905
	white-nonh	1,434	679	755	1,551	774	777	3,558	1,686	1,872
	all other	28	12	16	41	21	20	81	48	33
65-69	total	1,603	695	908	1,427	706	721	2,482	1,216	1,266
	white-nonh	1,572	680	892	1,404	695	709	2,431	1,181	1,250
	all other	31	15	16	23	11	12	51	35	16
70-74	total	1,421	585	836	1,290	572	718	1,393	652	741
	white-nonh	1,396	576	820	1,266	564	702	1,360	638	722
	all other	25	9	16	24	8	16	33	14	19
75-79	total	1,115	431	684	1,186	471	715	1,053	480	573
	white-nonh	1,092	418	674	1,161	459	702	1,034	471	563
	all other	23	13	10	25	12	13	19	9	10
80-84	total	737	226	511	906	310	596	817	304	513
	white-nonh	726	222	504	890	306	584	802	300	502
	all other	11	4	7	16	4	12	15	4	11
85+	total	612	152	460	935	232	703	1,077	273	804
	white-nonh	604	150	454	915	224	691	1,050	264	786
	all other	8	2	6	20	8	12	27	9	18
All Ages	total	45,608	22,344	23,264	52,589	26,058	26,531	59,393	29,598	29,795
	white-nonh	43,882	21,318	22,564	50,391	24,720	25,671	56,135	27,688	28,447
	all other	1,726	1,026	700	2,198	1,338	860	3,258	1,910	1,348

Fips : 25 023 105 PLYMPTON County: Plymouth DPH/DOR Code :240 DOE Code: 240 Mass. County Code : 12

		1990 Census Count			2000 Projection			2010 Projection		
Age Group	Race	Total	Male	Female	Total	Male	Female	Total	Male	Female
0-04	total	180	98	82	203	106	97	217	113	104
	white-nonh	172	95	77	202	106	96	216	113	103
	all other	8	3	5	1	0	1	1	0	1
05-09	total	204	100	104	212	112	100	205	109	96
	white-nonh	201	99	102	212	112	100	205	109	96
	all other	3	1	2	0	0	0	0	0	0
10-14	total	190	88	102	180	98	82	202	106	96
	white-nonh	185	84	101	172	95	77	201	106	95
	all other	5	4	1	8	3	5	1	0	1
15-19	total	192	101	91	204	100	104	212	112	100
	white-nonh	185	98	87	201	99	102	212	112	100
	all other	7	3	4	3	1	2	0	0	0
20-24	total	136	83	53	189	87	102	179	97	82
	white-nonh	133	81	52	184	83	101	171	94	77
	all other	3	2	1	5	4	1	8	3	5
25-29	total	132	59	73	191	100	91	202	99	103
	white-nonh	130	59	71	184	97	87	199	98	101
	all other	2	0	2	7	3	4	3	1	2
30-34	total	218	98	120	135	82	53	187	86	101
	white-nonh	211	93	118	132	80	52	182	82	100
	all other	7	5	2	3	2	1	5	4	1
35-39	total	272	131	141	131	58	73	188	98	90
	white-nonh	269	129	140	129	58	71	181	95	86
	all other	3	2	1	2	0	2	7	3	4
40-44	total	250	124	126	216	96	120	133	80	53
	white-nonh	246	123	123	208	91	117	129	78	51
	all other	4	1	3	8	5	3	4	2	2
45-49	total	203	107	96	266	127	139	128	56	72
	white-nonh	198	104	94	263	125	138	126	56	70
	all other	5	3	2	3	2	1	2	0	2
50-54	total	114	61	53	250	119	131	217	92	125
	white-nonh	110	57	53	238	118	120	201	87	114
	all other	4	4	0	12	1	11	16	5	11
55-59	total	72	38	34	208	103	105	269	122	147
	white-nonh	71	37	34	189	98	91	251	118	133
	all other	1	1	0	19	5	14	18	4	14
60-64	total	76	39	37	106	56	50	232	108	124
	white-nonh	74	38	36	101	51	50	219	106	113
	all other	2	1	1	5	5	0	13	2	11
65-69	total	51	25	26	63	32	31	184	88	96
	white-nonh	50	25	25	62	31	31	165	83	82
	all other	1	0	1	1	1	0	19	5	14
70-74	total	45	18	27	71	33	38	97	48	49
	white-nonh	44	17	27	60	29	31	83	40	43
	all other	1	1	0	11	4	7	14	8	6
75-79	total	25	13	12	43	16	27	52	22	30
	white-nonh	25	13	12	36	16	20	45	21	24
	all other	0	0	0	7	0	7	7	1	6
80-84	total	12	5	7	30	11	19	49	21	28
	white-nonh	12	5	7	28	9	19	36	15	21
	all other	0	0	0	2	2	0	13	6	7
85+	total	12	7	5	16	7	9	40	12	28
	white-nonh	12	7	5	16	7	9	31	10	21
	all other	0	0	0	0	0	0	9	2	7
All Ages	total	2,384	1,195	1,189	2,714	1,343	1,371	2,993	1,469	1,524
	white-nonh	2,328	1,164	1,164	2,617	1,305	1,312	2,853	1,423	1,430
	all other	56	31	25	97	38	59	140	46	94

Fips : 25 023 110 ROCHESTER County: Plymouth DPH/DOR Code :250 DOE Code: 250 Mass. County Code : 12

		1990 Census Count			2000 Projection			2010 Projection		
Age Group	Race	Total	Male	Female	Total	Male	Female	Total	Male	Female
0-04	total	252	134	118	277	158	119	341	161	180
	white-nonh	249	133	116	272	158	114	277	161	116
	all other	3	1	2	5	0	5	64	0	64
05-09	total	319	167	152	313	182	131	351	184	167
	white-nonh	316	166	150	306	182	124	309	184	125
	all other	3	1	2	7	0	7	42	0	42
10-14	total	389	215	174	292	162	130	317	186	131
	white-nonh	383	211	172	290	161	129	312	186	126
	all other	6	4	2	2	1	1	5	0	5
15-19	total	313	168	145	349	191	158	344	206	138
	white-nonh	311	166	145	347	190	157	338	206	132
	all other	2	2	0	2	1	1	6	0	6
20-24	total	193	103	90	321	181	140	243	138	105
	white-nonh	191	103	88	316	178	138	241	137	104
	all other	2	0	2	5	3	2	2	1	1
25-29	total	189	83	106	249	117	132	278	136	142
	white-nonh	187	81	106	248	116	132	276	135	141
	all other	2	2	0	1	1	0	2	1	1
30-34	total	319	141	178	271	134	137	397	209	188
	white-nonh	315	140	175	270	134	136	394	208	186
	all other	4	1	3	1	0	1	3	1	2
35-39	total	426	204	222	250	115	135	309	148	161
	white-nonh	419	200	219	248	113	135	308	147	161
	all other	7	4	3	2	2	0	1	1	0
40-44	total	470	240	230	347	154	193	301	147	154
	white-nonh	461	236	225	344	153	191	300	147	153
	all other	9	4	5	3	1	2	1	0	1
45-49	total	269	153	116	434	212	222	264	127	137
	white-nonh	265	151	114	428	209	219	262	125	137
	all other	4	2	2	6	3	3	2	2	0
50-54	total	177	94	83	456	230	226	340	150	190
	white-nonh	173	92	81	448	227	221	337	149	188
	all other	4	2	2	8	3	5	3	1	2
55-59	total	114	61	53	240	138	102	385	190	195
	white-nonh	110	59	51	238	137	101	381	188	193
	all other	4	2	2	2	1	1	4	2	2
60-64	total	122	63	59	155	83	72	391	195	196
	white-nonh	120	62	58	152	82	70	385	193	192
	all other	2	1	1	3	1	2	6	2	4
65-69	total	125	54	71	110	57	53	218	121	97
	white-nonh	125	54	71	106	55	51	215	120	95
	all other	0	0	0	4	2	2	3	1	2
70-74	total	97	51	46	102	51	51	128	66	62
	white-nonh	92	51	41	100	50	50	126	65	61
	all other	5	0	5	2	1	1	2	1	1
75-79	total	73	31	42	104	39	65	91	40	51
	white-nonh	67	28	39	99	38	61	83	38	45
	all other	6	3	3	5	1	4	8	2	6
80-84	total	46	15	31	73	28	45	76	28	48
	white-nonh	45	14	31	62	28	34	67	27	40
	all other	1	1	0	11	0	11	9	1	8
85+	total	28	12	16	71	33	38	108	44	64
	white-nonh	28	12	16	51	15	36	71	22	49
	all other	0	0	0	20	18	2	37	22	15
All Ages	total	3,921	1,989	1,932	4,414	2,265	2,149	4,882	2,476	2,406
	white-nonh	3,857	1,959	1,898	4,325	2,226	2,099	4,682	2,438	2,244
	all other	64	30	34	89	39	50	200	38	162

Fips : 25 023 115 ROCKLAND County: Plymouth DPH/DOR Code :251 DOE Code: 251 Mass. County Code : 12

		1990 Census Count			2000 Projection			2010 Projection		
Age Group	Race	Total	Male	Female	Total	Male	Female	Total	Male	Female
0-04	total	1,315	671	644	1,191	669	522	1,031	583	448
	white-nonh	1,246	639	607	1,150	645	505	929	521	408
	all other	69	32	37	41	24	17	102	62	40
05-09	total	1,173	647	526	1,177	671	506	953	546	407
	white-nonh	1,139	624	515	1,144	650	494	902	513	389
	all other	34	23	11	33	21	12	51	33	18
10-14	total	1,046	559	487	1,242	623	619	1,125	622	503
	white-nonh	1,007	539	468	1,174	592	582	1,083	598	485
	all other	39	20	19	68	31	37	42	24	18
15-19	total	1,095	570	525	1,096	607	489	1,099	630	469
	white-nonh	1,056	547	509	1,053	576	477	1,056	600	456
	all other	39	23	16	43	31	12	43	30	13
20-24	total	1,316	655	661	979	523	456	1,158	580	578
	white-nonh	1,248	620	628	910	486	424	1,060	532	528
	all other	68	35	33	69	37	32	98	48	50
25-29	total	1,483	698	785	1,016	493	523	1,013	526	487
	white-nonh	1,433	672	761	971	464	507	963	489	474
	all other	50	26	24	45	29	16	50	37	13
30-34	total	1,529	765	764	1,295	663	632	975	533	442
	white-nonh	1,481	746	735	1,227	631	596	904	498	406
	all other	48	19	29	68	32	36	71	35	36
35-39	total	1,237	624	613	1,434	673	761	986	477	509
	white-nonh	1,181	592	589	1,375	642	733	932	443	489
	all other	56	32	24	59	31	28	54	34	20
40-44	total	1,088	538	550	1,447	721	726	1,224	624	600
	white-nonh	1,056	525	531	1,404	704	700	1,163	596	567
	all other	32	13	19	43	17	26	61	28	33
45-49	total	859	412	447	1,173	578	595	1,356	622	734
	white-nonh	837	401	436	1,116	546	570	1,296	591	705
	all other	22	11	11	57	32	25	60	31	29
50-54	total	665	303	362	987	481	506	1,312	644	668
	white-nonh	650	296	354	960	468	492	1,276	628	648
	all other	15	7	8	27	13	14	36	16	20
55-59	total	726	342	384	802	379	423	1,090	529	561
	white-nonh	705	333	372	780	369	411	1,039	502	537
	all other	21	9	12	22	10	12	51	27	24
60-64	total	708	338	370	634	284	350	927	444	483
	white-nonh	694	332	362	622	278	344	905	433	472
	all other	14	6	8	12	6	6	22	11	11
65-69	total	668	282	386	667	296	371	735	328	407
	white-nonh	653	278	375	648	289	359	715	320	395
	all other	15	4	11	19	7	12	20	8	12
70-74	total	481	202	279	588	260	328	532	220	312
	white-nonh	468	195	273	575	255	320	520	215	305
	all other	13	7	6	13	5	8	12	5	7
75-79	total	321	123	198	507	190	317	504	200	304
	white-nonh	317	120	197	497	187	310	491	195	296
	all other	4	3	1	10	3	7	13	5	8
80-84	total	203	59	144	318	111	207	378	140	238
	white-nonh	198	56	142	309	107	202	369	137	232
	all other	5	3	2	9	4	5	9	3	6
85+	total	210	38	172	297	73	224	439	115	324
	white-nonh	206	38	168	274	65	209	402	103	299
	all other	4	0	4	23	8	15	37	12	25
All Ages	total	16,123	7,826	8,297	16,850	8,295	8,555	16,837	8,363	8,474
	white-nonh	15,575	7,553	8,022	16,189	7,954	8,235	16,005	7,914	8,091
	all other	548	273	275	661	341	320	832	449	383

Fips : 25 023 120 SCITUATE County: Plymouth DPH/DOR Code :264 DOE Code: 264 Mass. County Code : 12

		1990 Census Count			2000 Projection			2010 Projection		
Age Group	Race	Total	Male	Female	Total	Male	Female	Total	Male	Female
0-04	total	1,166	594	572	991	507	484	959	452	507
	white-nonh	1,128	577	551	964	500	464	801	415	386
	all other	38	17	21	27	7	20	158	37	121
05-09	total	1,095	539	556	1,119	562	557	952	460	492
	white-nonh	1,062	524	538	1,080	554	526	864	442	422
	all other	33	15	18	39	8	31	88	18	70
10-14	total	1,008	511	497	1,206	608	598	1,033	524	509
	white-nonh	982	501	481	1,173	596	577	1,010	520	490
	all other	26	10	16	33	12	21	23	4	19
15-19	total	1,063	539	524	1,070	528	542	1,087	549	538
	white-nonh	1,030	527	503	1,035	515	520	1,049	542	507
	all other	33	12	21	35	13	22	38	7	31
20-24	total	1,044	519	525	769	392	377	918	465	453
	white-nonh	1,034	512	522	751	384	367	897	457	440
	all other	10	7	3	18	8	10	21	8	13
25-29	total	1,138	556	582	747	359	388	748	353	395
	white-nonh	1,115	543	572	727	351	376	728	344	384
	all other	23	13	10	20	8	12	20	9	11
30-34	total	1,383	649	734	1,110	516	594	837	392	445
	white-nonh	1,359	637	722	1,103	511	592	825	387	438
	all other	24	12	12	7	5	2	12	5	7
35-39	total	1,406	702	704	1,262	612	650	874	418	456
	white-nonh	1,380	692	688	1,241	601	640	856	411	445
	all other	26	10	16	21	11	10	18	7	11
40-44	total	1,393	669	724	1,438	673	765	1,175	546	629
	white-nonh	1,379	662	717	1,420	665	755	1,169	542	627
	all other	14	7	7	18	8	10	6	4	2
45-49	total	1,118	539	579	1,338	661	677	1,202	575	627
	white-nonh	1,106	532	574	1,318	654	664	1,185	567	618
	all other	12	7	5	20	7	13	17	8	9
50-54	total	965	458	507	1,319	636	683	1,360	639	721
	white-nonh	955	453	502	1,309	632	677	1,346	634	712
	all other	10	5	5	10	4	6	14	5	9
55-59	total	946	463	483	1,035	493	542	1,233	602	631
	white-nonh	938	459	479	1,026	488	538	1,218	597	621
	all other	8	4	4	9	5	4	15	5	10
60-64	total	838	409	429	840	393	447	1,150	548	602
	white-nonh	831	406	425	833	390	443	1,142	545	597
	all other	7	3	4	7	3	4	8	3	5
65-69	total	749	344	405	792	370	422	868	395	473
	white-nonh	743	341	402	787	368	419	862	392	470
	all other	6	3	3	5	2	3	6	3	3
70-74	total	539	231	308	668	302	366	674	291	383
	white-nonh	538	230	308	665	301	364	668	289	379
	all other	1	1	0	3	1	2	6	2	4
75-79	total	397	139	258	553	218	335	580	231	349
	white-nonh	394	138	256	549	216	333	576	230	346
	all other	3	1	2	4	2	2	4	1	3
80-84	total	261	77	184	346	120	226	423	157	266
	white-nonh	257	76	181	346	120	226	422	157	265
	all other	4	1	3	0	0	0	1	0	1
85+	total	277	51	226	395	90	305	519	136	383
	white-nonh	274	51	223	352	78	274	461	120	341
	all other	3	0	3	43	12	31	58	16	42
All Ages	total	16,786	7,989	8,797	16,998	8,040	8,958	16,592	7,733	8,859
	white-nonh	16,505	7,861	8,644	16,679	7,924	8,755	16,079	7,591	8,488
	all other	281	128	153	319	116	203	513	142	371

Fips : 25 023 125 **WAREHAM** County: **Plymouth** DPH/DOR Code :**310** DOE Code:**310** Mass. County Code : **12**

		1990 Census Count			2000 Projection			2010 Projection		
Age Group	Race	Total	Male	Female	Total	Male	Female	Total	Male	Female
0-04	total	1,587	806	781	1,472	795	677	1,468	795	673
	white-nonh	1,474	754	720	1,400	757	643	1,330	719	611
	all other	113	52	61	72	38	34	138	76	62
05-09	total	1,302	660	642	1,570	857	713	1,435	782	653
	white-nonh	1,210	610	600	1,463	796	667	1,334	726	608
	all other	92	50	42	107	61	46	101	56	45
10-14	total	1,217	621	596	1,566	807	759	1,460	798	662
	white-nonh	1,106	568	538	1,474	764	710	1,402	767	635
	all other	111	53	58	92	43	49	58	31	27
15-19	total	1,219	637	582	1,193	602	591	1,431	781	650
	white-nonh	1,119	590	529	1,131	570	561	1,359	742	617
	all other	100	47	53	62	32	30	72	39	33
20-24	total	1,196	581	615	1,087	523	564	1,407	688	719
	white-nonh	1,118	544	574	1,027	494	533	1,358	665	693
	all other	78	37	41	60	29	31	49	23	26
25-29	total	1,688	817	871	1,346	669	677	1,335	637	698
	white-nonh	1,593	769	824	1,299	648	651	1,306	624	682
	all other	95	48	47	47	21	26	29	13	16
30-34	total	1,686	816	870	1,394	704	690	1,295	650	645
	white-nonh	1,587	760	827	1,351	678	673	1,261	629	632
	all other	99	56	43	43	26	17	34	21	13
35-39	total	1,401	696	705	1,729	848	881	1,404	708	696
	white-nonh	1,318	651	667	1,667	814	853	1,376	695	681
	all other	83	45	38	62	34	28	28	13	15
40-44	total	1,216	615	601	1,645	812	833	1,380	709	671
	white-nonh	1,146	577	569	1,573	768	805	1,348	688	660
	all other	70	38	32	72	44	28	32	21	11
45-49	total	990	480	510	1,344	662	682	1,662	806	856
	white-nonh	918	439	479	1,285	628	657	1,618	780	838
	all other	72	41	31	59	34	25	44	26	18
50-54	total	828	374	454	1,211	602	609	1,626	789	837
	white-nonh	767	343	424	1,162	573	589	1,577	757	820
	all other	61	31	30	49	29	20	49	32	17
55-59	total	801	393	408	990	473	517	1,331	646	685
	white-nonh	735	363	372	931	441	490	1,280	618	662
	all other	66	30	36	59	32	27	51	28	23
60-64	total	916	429	487	845	377	468	1,203	584	619
	white-nonh	855	398	457	807	356	451	1,171	564	607
	all other	61	31	30	38	21	17	32	20	12
65-69	total	979	421	558	792	390	402	959	456	503
	white-nonh	923	393	530	744	367	377	916	432	484
	all other	56	28	28	48	23	25	43	24	19
70-74	total	795	335	460	764	343	421	713	306	407
	white-nonh	742	318	424	726	326	400	690	295	395
	all other	53	17	36	38	17	21	23	11	12
75-79	total	690	288	402	678	267	411	541	245	296
	white-nonh	667	279	388	646	250	396	514	232	282
	all other	23	9	14	32	17	15	27	13	14
80-84	total	409	151	258	464	168	296	445	172	273
	white-nonh	384	137	247	435	159	276	424	163	261
	all other	25	14	11	29	9	20	21	9	12
85+	total	312	95	217	484	153	331	537	160	377
	white-nonh	296	91	205	444	135	309	483	136	347
	all other	16	4	12	40	18	22	54	24	30
All Ages	total	19,232	9,215	10,017	20,574	10,052	10,522	21,632	10,712	10,920
	white-nonh	17,958	8,584	9,374	19,565	9,524	10,041	20,747	10,232	10,515
	all other	1,274	631	643	1,009	528	481	885	480	405

Fips : **25 023 130** **WEST BRIDGEWATER** County: **Plymouth** DPH/DOR Code :**322** DOE Code:**323** Mass. County Code : **12**

		1990 Census Count			*2000 Projection*			*2010 Projection*		
Age Group	Race	Total	Male	Female	Total	Male	Female	Total	Male	Female
0-04	total	400	224	176	327	150	177	396	211	185
0-04	white-nonh	384	214	170	312	139	173	254	114	140
0-04	all other	16	10	6	15	11	4	142	97	45
05-09	total	411	225	186	376	173	203	380	187	193
05-09	white-nonh	401	218	183	359	162	197	302	138	164
05-09	all other	10	7	3	17	11	6	78	49	29
10-14	total	420	213	207	426	233	193	353	159	194
10-14	white-nonh	413	207	206	412	224	188	340	149	191
10-14	all other	7	6	1	14	9	5	13	10	3
15-19	total	470	256	214	424	237	187	389	186	203
15-19	white-nonh	459	249	210	412	228	184	372	175	197
15-19	all other	11	7	4	12	9	3	17	11	6
20-24	total	451	224	227	364	189	175	366	205	161
20-24	white-nonh	441	221	220	353	182	171	352	196	156
20-24	all other	10	3	7	11	7	4	14	9	5
25-29	total	454	230	224	367	208	159	328	189	139
25-29	white-nonh	445	227	218	357	201	156	316	180	136
25-29	all other	9	3	6	10	7	3	12	9	3
30-34	total	475	236	239	469	225	244	384	191	193
30-34	white-nonh	465	229	236	460	223	237	374	185	189
30-34	all other	10	7	3	9	2	7	10	6	4
35-39	total	504	224	280	474	236	238	390	215	175
35-39	white-nonh	497	221	276	466	233	233	380	208	172
35-39	all other	7	3	4	8	3	5	10	7	3
40-44	total	493	246	247	487	242	245	482	231	251
40-44	white-nonh	480	240	240	476	235	241	472	229	243
40-44	all other	13	6	7	11	7	4	10	2	8
45-49	total	435	210	225	484	208	276	456	220	236
45-49	white-nonh	427	205	222	477	205	272	448	217	231
45-49	all other	8	5	3	7	3	4	8	3	5
50-54	total	348	174	174	469	232	237	464	228	236
50-54	white-nonh	346	173	173	458	228	230	455	223	232
50-54	all other	2	1	1	11	4	7	9	5	4
55-59	total	298	136	162	399	195	204	442	192	250
55-59	white-nonh	294	134	160	392	191	201	436	190	246
55-59	all other	4	2	2	7	4	3	6	2	4
60-64	total	306	155	151	313	151	162	418	201	217
60-64	white-nonh	302	155	147	311	150	161	409	197	212
60-64	all other	4	0	4	2	1	1	9	4	5
65-69	total	306	129	177	276	122	154	364	171	193
65-69	white-nonh	304	128	176	270	117	153	354	164	190
65-69	all other	2	1	1	6	5	1	10	7	3
70-74	total	271	124	147	263	125	138	271	122	149
70-74	white-nonh	269	123	146	258	125	133	267	121	146
70-74	all other	2	1	1	5	0	5	4	1	3
75-79	total	173	68	105	237	88	149	217	85	132
75-79	white-nonh	172	67	105	230	87	143	205	80	125
75-79	all other	1	1	0	7	1	6	12	5	7
80-84	total	110	43	67	168	68	100	162	67	95
80-84	white-nonh	109	43	66	162	63	99	154	63	91
80-84	all other	1	0	1	6	5	1	8	4	4
85+	total	64	16	48	130	41	89	192	60	132
85+	white-nonh	63	16	47	122	38	84	169	50	119
85+	all other	1	0	1	8	3	5	23	10	13
All Ages	total	6,389	3,133	3,256	6,453	3,123	3,330	6,454	3,120	3,334
All Ages	white-nonh	6,271	3,070	3,201	6,287	3,031	3,256	6,059	2,879	3,180
All Ages	all other	118	63	55	166	92	74	395	241	154

Fips : 25 023 135 WHITMAN County: Plymouth DPH/DOR Code :338 DOE Code: 338 Mass. County Code : 12

		1990 Census Count			2000 Projection			2010 Projection		
Age Group	Race	Total	Male	Female	Total	Male	Female	Total	Male	Female
0-04	total	1,053	524	529	904	470	434	771	407	364
	white-nonh	1,029	513	516	898	467	431	751	390	361
	all other	24	11	13	6	3	3	20	17	3
05-09	total	1,066	557	509	974	522	452	806	434	372
	white-nonh	1,045	547	498	968	519	449	795	426	369
	all other	21	10	11	6	3	3	11	8	3
10-14	total	972	516	456	984	499	485	847	449	398
	white-nonh	949	508	441	959	488	471	838	445	393
	all other	23	8	15	25	11	14	9	4	5
15-19	total	1,022	525	497	1,022	540	482	938	508	430
	white-nonh	1,005	520	485	1,002	533	469	930	506	424
	all other	17	5	12	20	7	13	8	2	6
20-24	total	995	503	492	848	455	393	859	440	419
	white-nonh	975	492	483	826	445	381	836	429	407
	all other	20	11	9	22	10	12	23	11	12
25-29	total	1,202	585	617	966	500	466	964	513	451
	white-nonh	1,183	576	607	953	496	457	949	507	442
	all other	19	9	10	13	4	9	15	6	9
30-34	total	1,262	607	655	1,044	533	511	901	487	414
	white-nonh	1,244	601	643	1,029	526	503	884	481	403
	all other	18	6	12	15	7	8	17	6	11
35-39	total	1,065	508	557	1,137	556	581	914	476	438
	white-nonh	1,046	495	551	1,118	547	571	901	472	429
	all other	19	13	6	19	9	10	13	4	9
40-44	total	1,082	529	553	1,177	563	614	972	493	479
	white-nonh	1,061	518	543	1,158	557	601	957	487	470
	all other	21	11	10	19	6	13	15	6	9
45-49	total	732	385	347	972	467	505	1,040	514	526
	white-nonh	727	381	346	960	459	501	1,027	508	519
	all other	5	4	1	12	8	4	13	6	7
50-54	total	529	259	270	946	457	489	1,031	487	544
	white-nonh	519	255	264	927	447	480	1,014	482	532
	all other	10	4	6	19	10	9	17	5	12
55-59	total	505	246	259	656	341	315	872	414	458
	white-nonh	498	241	257	651	337	314	860	406	454
	all other	7	5	2	5	4	1	12	8	4
60-64	total	439	208	231	462	221	241	824	391	433
	white-nonh	432	207	225	454	218	236	810	384	426
	all other	7	1	6	8	3	5	14	7	7
65-69	total	423	189	234	405	194	211	528	270	258
	white-nonh	419	186	233	399	190	209	523	266	257
	all other	4	3	1	6	4	2	5	4	1
70-74	total	343	136	207	331	146	185	348	156	192
	white-nonh	336	133	203	326	145	181	341	153	188
	all other	7	3	4	5	1	4	7	3	4
75-79	total	252	99	153	290	120	170	275	122	153
	white-nonh	248	96	152	287	118	169	271	119	152
	all other	4	3	1	3	2	1	4	3	1
80-84	total	167	55	112	217	75	142	209	81	128
	white-nonh	167	55	112	208	69	139	200	76	124
	all other	0	0	0	9	6	3	9	5	4
85+	total	131	31	100	198	61	137	245	82	163
	white-nonh	130	31	99	189	53	136	226	66	160
	all other	1	0	1	9	8	1	19	16	3
All Ages	total	13,240	6,462	6,778	13,533	6,720	6,813	13,344	6,724	6,620
	white-nonh	13,013	6,355	6,658	13,312	6,614	6,698	13,113	6,603	6,510
	all other	227	107	120	221	106	115	231	121	110

Fips : **25 025 005** **BOSTON** County: **Suffolk** DPH/DOR Code :**35** DOE Code: **35** Mass. County Code : **13**

		1990 Census Count			*2000 Projection*			*2010 Projection*		
Age Group	Race	Total	Male	Female	Total	Male	Female	Total	Male	Female
0-04	total	38,079	19,040	19,039	41,973	21,149	20,824	42,099	21,208	20,891
	white-nonh	15,136	7,679	7,457	11,940	6,040	5,900	9,968	5,042	4,926
	all other	22,943	11,361	11,582	30,033	15,109	14,924	32,131	16,166	15,965
05-09	total	29,887	15,272	14,615	42,005	21,508	20,497	42,189	21,599	20,590
	white-nonh	10,996	5,745	5,251	8,937	4,597	4,340	7,404	3,808	3,596
	all other	18,891	9,527	9,364	33,068	16,911	16,157	34,785	17,791	16,994
10-14	total	26,415	13,394	13,021	35,642	17,749	17,893	40,120	20,147	19,973
	white-nonh	9,211	4,760	4,451	12,261	6,249	6,012	9,673	4,915	4,758
	all other	17,204	8,634	8,570	23,381	11,500	11,881	30,447	15,232	15,215
15-19	total	42,714	21,151	21,563	43,312	21,605	21,707	55,542	27,901	27,641
	white-nonh	21,856	10,701	11,155	20,036	9,883	10,153	18,135	8,828	9,307
	all other	20,858	10,450	10,408	23,276	11,722	11,554	37,407	19,073	18,334
20-24	total	76,507	37,652	38,855	67,007	32,890	34,117	76,177	37,205	38,972
	white-nonh	49,977	24,413	25,564	41,395	20,029	21,366	44,431	21,508	22,923
	all other	26,530	13,239	13,291	25,612	12,861	12,751	31,746	15,697	16,049
25-29	total	73,481	37,111	36,370	50,615	25,569	25,046	51,486	26,081	25,405
	white-nonh	47,230	23,997	23,233	27,100	13,826	13,274	25,581	13,088	12,493
	all other	26,251	13,114	13,137	23,515	11,743	11,772	25,905	12,993	12,912
30-34	total	58,060	29,676	28,384	56,798	29,190	27,608	50,817	26,066	24,751
	white-nonh	35,703	18,712	16,991	29,833	15,609	14,224	24,757	12,855	11,902
	all other	22,357	10,964	11,393	26,965	13,581	13,384	26,060	13,211	12,849
35-39	total	43,314	22,032	21,282	59,396	30,569	28,827	42,534	21,818	20,716
	white-nonh	25,510	13,506	12,004	33,994	17,804	16,190	19,756	10,374	9,382
	all other	17,804	8,526	9,278	25,402	12,765	12,637	22,778	11,444	11,334
40-44	total	33,853	16,634	17,219	50,773	25,811	24,962	50,442	25,829	24,613
	white-nonh	19,592	10,003	9,589	29,260	15,171	14,089	24,499	12,672	11,827
	all other	14,261	6,631	7,630	21,513	10,640	10,873	25,943	13,157	12,786
45-49	total	25,371	12,212	13,159	39,850	20,056	19,794	54,762	27,915	26,847
	white-nonh	14,646	7,346	7,300	22,824	11,892	10,932	30,510	15,728	14,782
	all other	10,725	4,866	5,859	17,026	8,164	8,862	24,252	12,187	12,065
50-54	total	20,909	9,793	11,116	32,007	15,558	16,449	47,922	24,104	23,818
	white-nonh	12,549	5,029	6,520	18,211	9,163	9,048	27,202	13,903	13,299
	all other	8,360	3,764	4,596	13,796	6,395	7,401	20,720	10,201	10,519
55-59	total	19,668	9,059	10,609	23,571	11,166	12,405	36,917	18,299	18,618
	white-nonh	12,839	6,070	6,769	13,343	6,623	6,720	20,787	10,721	10,066
	all other	6,829	2,989	3,840	10,228	4,543	5,685	16,130	7,578	8,552
60-64	total	20,873	9,218	11,655	18,790	8,631	10,159	28,758	13,719	15,039
	white-nonh	14,618	6,534	8,084	10,949	5,168	5,781	15,893	7,860	8,033
	all other	6,255	2,684	3,571	7,841	3,463	4,378	12,865	5,859	7,006
65-69	total	19,691	8,407	11,284	16,745	7,456	9,289	20,209	9,262	10,947
	white-nonh	14,499	6,179	8,320	10,532	4,798	5,734	10,960	5,253	5,707
	all other	5,192	2,228	2,964	6,213	2,658	3,555	9,249	4,009	5,240
70-74	total	15,818	6,156	9,662	16,178	6,732	9,446	14,666	6,358	8,308
	white-nonh	12,271	4,732	7,539	11,088	4,674	6,414	8,288	3,699	4,589
	all other	3,547	1,424	2,123	5,090	2,058	3,032	6,378	2,659	3,719
75-79	total	12,816	4,511	8,305	13,727	5,371	8,356	11,772	4,794	6,978
	white-nonh	10,235	3,571	6,664	9,795	3,847	5,948	7,070	2,976	4,094
	all other	2,581	940	1,641	3,932	1,524	2,408	4,702	1,818	2,884
80-84	total	8,856	2,685	6,171	9,599	3,210	6,389	9,880	3,559	6,321
	white-nonh	7,442	2,198	5,244	7,183	2,342	4,841	6,422	2,306	4,116
	all other	1,414	487	927	2,416	868	1,548	3,458	1,253	2,205
85+	total	7,971	1,920	6,051	10,394	2,588	7,806	11,820	3,229	8,591
	white-nonh	6,832	1,587	5,245	8,059	1,918	6,141	7,985	2,093	5,892
	all other	1,139	333	806	2,335	670	1,665	3,835	1,136	2,699
All Ages	total	574,283	275,923	298,360	628,382	306,808	321,574	688,112	339,093	349,019
	white-nonh	341,142	163,762	177,380	326,740	159,633	167,107	319,321	157,629	161,692
	all other	233,141	112,161	120,980	301,642	147,175	154,467	368,791	181,464	187,327

Fips : 25 025 010 CHELSEA County: Suffolk DPH/DOR Code :57 DOE Code: 57 Mass. County Code : 13

		1990 Census Count			2000 Projection			2010 Projection		
Age Group	Race	Total	Male	Female	Total	Male	Female	Total	Male	Female
0-04	total	2,624	1,310	1,314	4,225	2,203	2,022	5,364	2,798	2,566
	white-nonh	1,048	516	532	710	408	302	860	495	365
	all other	1,576	794	782	3,515	1,795	1,720	4,504	2,303	2,201
05-09	total	1,907	964	943	3,857	2,027	1,830	4,771	2,494	2,277
	white-nonh	782	392	390	553	322	231	476	277	199
	all other	1,125	572	553	3,304	1,705	1,599	4,295	2,217	2,078
10-14	total	1,794	930	864	2,630	1,322	1,308	4,284	2,230	2,054
	white-nonh	707	371	336	857	418	439	581	331	250
	all other	1,087	559	528	1,773	904	869	3,703	1,899	1,804
15-19	total	1,899	984	915	2,283	1,192	1,091	4,256	2,260	1,996
	white-nonh	763	375	388	677	339	338	479	279	200
	all other	1,136	609	527	1,606	853	753	3,777	1,981	1,796
20-24	total	2,758	1,418	1,340	2,712	1,390	1,322	3,532	1,772	1,760
	white-nonh	1,321	642	679	704	341	363	843	382	461
	all other	1,437	776	661	2,008	1,049	959	2,689	1,390	1,299
25-29	total	3,199	1,569	1,630	2,392	1,204	1,188	2,773	1,409	1,364
	white-nonh	1,769	847	922	807	375	432	724	340	384
	all other	1,430	722	708	1,585	829	756	2,049	1,069	980
30-34	total	2,524	1,271	1,253	2,744	1,451	1,293	2,843	1,485	1,358
	white-nonh	1,477	743	734	1,023	526	497	559	292	267
	all other	1,047	528	519	1,721	925	796	2,284	1,193	1,091
35-39	total	1,964	992	972	3,104	1,549	1,555	2,431	1,237	1,194
	white-nonh	1,196	603	593	1,519	748	771	694	332	362
	all other	768	389	379	1,585	801	784	1,737	905	832
40-44	total	1,530	764	766	2,433	1,225	1,208	2,701	1,425	1,276
	white-nonh	950	475	475	1,272	634	638	883	449	434
	all other	580	289	291	1,161	591	570	1,818	976	842
45-49	total	1,272	622	650	1,957	1,009	948	3,045	1,539	1,506
	white-nonh	856	434	422	1,130	592	538	1,426	727	699
	all other	416	188	228	827	417	410	1,619	812	807
50-54	total	1,090	509	581	1,497	746	751	2,347	1,179	1,168
	white-nonh	755	353	402	871	437	434	1,162	582	580
	all other	335	156	179	626	309	317	1,185	597	588
55-59	total	1,079	523	556	1,238	607	631	1,876	964	912
	white-nonh	869	428	441	807	420	387	1,060	566	494
	all other	210	95	115	431	187	244	816	398	418
60-64	total	1,160	581	579	1,009	480	529	1,382	695	687
	white-nonh	1,000	499	501	673	326	347	776	401	375
	all other	160	82	78	336	154	182	606	294	312
65-69	total	1,144	538	606	970	473	497	1,118	547	571
	white-nonh	1,016	476	540	749	374	375	699	368	331
	all other	128	62	66	221	99	122	419	179	240
70-74	total	993	430	563	915	445	470	811	373	438
	white-nonh	913	393	520	772	376	396	525	250	275
	all other	80	37	43	143	69	74	286	123	163
75-79	total	806	326	480	816	361	455	702	322	380
	white-nonh	743	300	443	711	311	400	527	246	281
	all other	63	26	37	105	50	55	175	76	99
80-84	total	566	191	375	591	222	369	539	230	309
	white-nonh	535	182	353	538	200	338	445	189	256
	all other	31	9	22	53	22	31	94	41	53
85+	total	401	124	277	604	176	428	659	203	456
	white-nonh	382	116	266	557	160	397	580	173	407
	all other	19	8	11	47	16	31	79	30	49
All Ages	total	28,710	14,046	14,664	35,977	18,082	17,895	45,434	23,162	22,272
	white-nonh	17,082	8,145	8,937	14,930	7,307	7,623	13,299	6,679	6,620
	all other	11,628	5,901	5,727	21,047	10,775	10,272	32,135	16,483	15,652

Fips : **25 025 015** **REVERE** County: **Suffolk** DPH/DOR Code :**248** DOE Code: **248** Mass. County Code : **13**

		1990 Census Count			*2000 Projection*			*2010 Projection*		
Age Group	Race	Total	Male	Female	Total	Male	Female	Total	Male	Female
0-04	total	2,774	1,458	1,316	3,020	1,562	1,458	3,753	1,961	1,792
	white-nonh	2,245	1,189	1,056	1,790	906	884	1,280	648	632
	all other	529	269	260	1,230	656	574	2,473	1,313	1,160
05-09	total	2,253	1,193	1,060	3,132	1,670	1,462	3,379	1,800	1,579
	white-nonh	1,825	968	857	1,969	1,055	914	1,463	784	679
	all other	428	225	203	1,163	615	548	1,916	1,016	900
10-14	total	1,897	971	926	2,747	1,434	1,313	3,016	1,552	1,464
	white-nonh	1,637	848	789	2,119	1,119	1,000	1,690	852	838
	all other	260	123	137	628	315	313	1,326	700	626
15-19	total	2,277	1,212	1,065	2,404	1,315	1,089	3,272	1,786	1,486
	white-nonh	1,994	1,047	947	1,785	972	813	1,921	1,055	866
	all other	283	165	118	619	343	276	1,351	731	620
20-24	total	3,722	1,850	1,872	2,645	1,315	1,330	3,489	1,773	1,716
	white-nonh	3,229	1,595	1,634	1,951	967	984	2,428	1,234	1,194
	all other	493	255	238	694	348	346	1,061	539	522
25-29	total	4,212	2,104	2,108	2,614	1,405	1,209	2,744	1,506	1,238
	white-nonh	3,725	1,839	1,886	2,115	1,123	992	1,913	1,050	863
	all other	487	265	222	499	282	217	831	456	375
30-34	total	3,774	1,892	1,882	3,344	1,705	1,639	2,479	1,260	1,219
	white-nonh	3,394	1,700	1,694	2,712	1,383	1,329	1,647	846	801
	all other	380	192	188	632	322	310	832	414	418
35-39	total	2,978	1,536	1,442	3,735	1,908	1,827	2,395	1,313	1,082
	white-nonh	2,705	1,385	1,320	3,165	1,597	1,568	1,814	986	828
	all other	273	151	122	570	311	259	581	327	254
40-44	total	2,735	1,269	1,466	3,573	1,746	1,827	3,195	1,591	1,604
	white-nonh	2,525	1,169	1,356	3,127	1,528	1,599	2,503	1,247	1,256
	all other	210	100	110	446	218	228	692	344	348
45-49	total	2,259	1,112	1,147	2,949	1,506	1,443	3,682	1,863	1,819
	white-nonh	2,139	1,052	1,087	2,653	1,349	1,304	3,098	1,552	1,546
	all other	120	60	60	296	157	139	584	311	273
50-54	total	2,058	948	1,110	2,671	1,237	1,434	3,473	1,691	1,782
	white-nonh	1,967	909	1,058	2,441	1,132	1,309	3,017	1,475	1,542
	all other	91	39	52	230	105	125	456	216	240
55-59	total	2,178	1,048	1,130	2,164	1,060	1,104	2,816	1,428	1,388
	white-nonh	2,103	1,012	1,091	2,032	995	1,037	2,516	1,272	1,244
	all other	75	36	39	132	65	67	300	156	144
60-64	total	2,444	1,122	1,322	1,861	848	1,013	2,411	1,102	1,309
	white-nonh	2,384	1,090	1,294	1,761	802	959	2,183	996	1,187
	all other	60	32	28	100	46	54	228	106	122
65-69	total	2,187	1,030	1,157	1,840	868	972	1,838	883	955
	white-nonh	2,134	1,007	1,127	1,757	831	926	1,703	820	883
	all other	53	23	30	83	37	46	135	63	72
70-74	total	1,899	811	1,088	1,918	829	1,089	1,467	630	837
	white-nonh	1,865	797	1,068	1,861	801	1,060	1,376	591	785
	all other	34	14	20	57	28	29	91	39	52
75-79	total	1,569	629	940	1,552	673	879	1,303	567	736
	white-nonh	1,558	622	936	1,520	658	862	1,252	543	709
	all other	11	7	4	32	15	17	51	24	27
80-84	total	879	281	598	1,137	415	722	1,151	426	725
	white-nonh	872	278	594	1,114	407	707	1,114	409	705
	all other	7	3	4	23	8	15	37	17	20
85+	total	691	196	495	1,113	309	804	1,263	372	891
	white-nonh	685	193	492	1,102	304	798	1,226	359	867
	all other	6	3	3	11	5	6	37	13	24
All Ages	total	42,786	20,662	22,124	44,419	21,805	22,614	47,126	23,504	23,622
	white-nonh	38,986	18,700	20,286	36,974	17,929	19,045	34,144	16,719	17,425
	all other	3,800	1,962	1,838	7,445	3,876	3,569	12,982	6,785	6,197

Fips : 25 025 020 WINTHROP County: Suffolk DPH/DOR Code :346 DOE Code: 346 Mass. County Code : 13

		1990 Census Count			2000 Projection			2010 Projection		
Age Group	Race	Total	Male	Female	Total	Male	Female	Total	Male	Female
0-04	total	942	490	452	756	379	377	692	358	334
	white-nonh	884	462	422	680	334	346	471	230	241
	all other	58	28	30	76	45	31	221	128	93
05-09	total	762	402	360	794	418	376	639	344	295
	white-nonh	728	379	349	723	373	350	515	265	250
	all other	34	23	11	71	45	26	124	79	45
10-14	total	745	387	358	905	467	438	732	363	369
	white-nonh	714	370	344	844	437	407	654	318	336
	all other	31	17	14	61	30	31	78	45	33
15-19	total	942	479	463	751	395	356	777	410	367
	white-nonh	913	461	452	705	365	340	700	359	341
	all other	29	18	11	46	30	16	77	51	26
20-24	total	1,452	672	780	906	440	466	1,045	516	529
	white-nonh	1,392	648	744	829	408	421	958	475	483
	all other	60	24	36	77	32	45	87	41	46
25-29	total	1,832	903	929	1,049	515	534	862	432	430
	white-nonh	1,763	869	894	1,000	489	511	796	394	402
	all other	69	34	35	49	26	23	66	38	28
30-34	total	1,810	869	941	1,351	664	687	872	450	422
	white-nonh	1,729	833	896	1,278	633	645	783	411	372
	all other	81	36	45	73	31	42	89	39	50
35-39	total	1,495	730	765	1,582	798	784	919	463	456
	white-nonh	1,445	705	740	1,506	760	746	862	432	430
	all other	50	25	25	76	38	38	57	31	26
40-44	total	1,297	598	699	1,647	769	878	1,228	589	639
	white-nonh	1,269	585	684	1,576	739	837	1,165	563	602
	all other	28	13	15	71	30	41	63	26	37
45-49	total	1,065	508	557	1,410	667	743	1,485	726	759
	white-nonh	1,050	502	548	1,368	648	720	1,422	697	725
	all other	15	6	9	42	19	23	63	29	34
50-54	total	801	386	415	1,233	564	669	1,553	720	833
	white-nonh	792	382	410	1,212	555	657	1,497	697	800
	all other	9	4	5	21	9	12	56	23	33
55-59	total	813	402	411	1,012	468	544	1,332	611	721
	white-nonh	805	395	410	999	464	535	1,297	597	700
	all other	8	7	1	13	4	9	35	14	21
60-64	total	885	392	493	726	350	376	1,110	506	604
	white-nonh	877	388	489	718	346	372	1,091	497	594
	all other	8	4	4	8	4	4	19	9	10
65-69	total	891	371	520	688	318	370	856	372	484
	white-nonh	883	369	514	680	311	369	844	367	477
	all other	8	2	6	8	7	1	12	5	7
70-74	total	835	338	497	716	295	421	586	264	322
	white-nonh	831	336	495	709	292	417	580	261	319
	all other	4	2	2	7	3	4	6	3	3
75-79	total	655	219	436	678	260	418	526	224	302
	white-nonh	647	218	429	663	250	413	512	211	301
	all other	8	1	7	15	10	5	14	13	1
80-84	total	480	131	349	525	177	348	454	157	297
	white-nonh	476	130	346	523	176	347	449	154	295
	all other	4	1	3	2	1	1	5	3	2
85+	total	425	98	327	567	126	441	621	159	462
	white-nonh	425	98	327	547	125	422	587	150	437
	all other	0	0	0	20	1	19	34	9	25
All Ages	total	18,127	8,375	9,752	17,296	8,070	9,226	16,289	7,664	8,625
	white-nonh	17,623	8,130	9,493	16,560	7,705	8,855	15,183	7,078	8,105
	all other	504	245	259	736	365	371	1,106	586	520

Fips : **25 027 005** **ASHBURNHAM** County: **Worcester** DPH/DOR Code :**11** DOE Code: **11** Mass. County Code : **14**

		1990 Census Count			*2000 Projection*			*2010 Projection*		
Age Group	**Race**	**Total**	**Male**	**Female**	**Total**	**Male**	**Female**	**Total**	**Male**	**Female**
0-04	total	458	245	213	410	232	178	424	240	184
	white-nonh	443	238	205	407	231	176	421	239	182
	all other	15	7	8	3	1	2	3	1	2
05-09	total	435	243	192	454	261	193	448	257	191
	white-nonh	428	238	190	452	260	192	446	256	190
	all other	7	5	2	2	1	1	2	1	1
10-14	total	465	243	222	543	286	257	497	274	223
	white-nonh	455	238	217	528	279	249	493	273	220
	all other	10	5	5	15	7	8	4	1	3
15-19	total	405	207	198	492	275	217	511	293	218
	white-nonh	397	203	194	487	271	216	509	292	217
	all other	8	4	4	5	4	1	2	1	1
20-24	total	258	127	131	404	206	198	466	237	229
	white-nonh	254	126	128	386	195	191	452	230	222
	all other	4	1	3	18	11	7	14	7	7
25-29	total	370	182	188	369	186	183	448	248	200
	white-nonh	366	180	186	361	182	179	443	244	199
	all other	4	2	2	8	4	4	5	4	1
30-34	total	613	292	321	424	193	231	568	272	296
	white-nonh	603	285	318	420	192	228	552	261	291
	all other	10	7	3	4	1	3	16	11	5
35-39	total	621	306	315	509	244	265	509	249	260
	white-nonh	613	303	310	505	242	263	500	244	256
	all other	8	3	5	4	2	2	9	5	4
40-44	total	473	268	205	674	334	340	489	238	251
	white-nonh	468	264	204	657	320	337	477	229	248
	all other	5	4	1	17	14	3	12	9	3
45-49	total	311	168	143	626	322	304	519	262	257
	white-nonh	307	167	140	606	306	300	502	247	255
	all other	4	1	3	20	16	4	17	15	2
50-54	total	212	106	106	470	277	193	659	341	318
	white-nonh	208	104	104	455	263	192	632	317	315
	all other	4	2	2	15	14	1	27	24	3
55-59	total	181	83	98	322	164	158	613	303	310
	white-nonh	181	83	98	292	158	134	568	283	285
	all other	0	0	0	30	6	24	45	20	25
60-64	total	179	92	87	237	109	128	465	257	208
	white-nonh	179	92	87	191	94	97	409	231	178
	all other	0	0	0	46	15	31	56	26	30
65-69	total	160	79	81	153	69	84	275	136	139
	white-nonh	159	79	80	153	69	84	245	130	115
	all other	1	0	1	0	0	0	30	6	24
70-74	total	132	58	74	142	73	69	196	89	107
	white-nonh	132	58	74	142	73	69	150	74	76
	all other	0	0	0	0	0	0	46	15	31
75-79	total	81	38	43	113	45	68	111	41	70
	white-nonh	81	38	43	101	45	56	100	41	59
	all other	0	0	0	12	0	12	11	0	11
80-84	total	44	19	25	76	27	49	79	34	45
	white-nonh	44	19	25	76	27	49	79	34	45
	all other	0	0	0	0	0	0	0	0	0
85+	total	35	12	23	80	18	62	138	22	116
	white-nonh	35	12	23	54	18	36	74	22	52
	all other	0	0	0	26	0	26	64	0	64
All Ages	total	5,433	2,768	2,665	6,498	3,321	3,177	7,415	3,793	3,622
	white-nonh	5,353	2,727	2,626	6,273	3,225	3,048	7,052	3,647	3,405
	all other	80	41	39	225	96	129	363	146	217

Fips : 25 027 010 ATHOL County: Worcester DPH/DOR Code : 15 DOE Code: 15 Mass. County Code : 14

		1990 Census Count			2000 Projection			2010 Projection		
Age Group	Race	Total	Male	Female	Total	Male	Female	Total	Male	Female
0-04	total	954	525	429	862	470	392	974	549	425
	white-nonh	902	495	407	802	432	370	745	402	343
	all other	52	30	22	60	38	22	229	147	82
05-09	total	924	492	432	960	531	429	938	527	411
	white-nonh	876	463	413	905	496	409	813	447	366
	all other	48	29	19	55	35	20	125	80	45
10-14	total	843	448	395	1,004	575	429	913	520	393
	white-nonh	820	438	382	950	543	407	851	480	371
	all other	23	10	13	54	32	22	62	40	22
15-19	total	713	357	356	897	468	429	928	505	423
	white-nonh	698	348	350	852	441	411	878	473	405
	all other	15	9	6	45	27	18	50	32	18
20-24	total	672	335	337	751	395	356	890	507	383
	white-nonh	657	326	331	718	380	338	833	472	361
	all other	15	9	6	33	15	18	57	35	22
25-29	total	910	438	472	704	352	352	875	459	416
	white-nonh	889	426	463	688	342	346	833	432	401
	all other	21	12	9	16	10	6	42	27	15
30-34	total	1,086	531	555	804	399	405	882	458	424
	white-nonh	1,058	518	540	783	388	395	844	442	402
	all other	28	13	15	21	11	10	38	16	22
35-39	total	815	422	393	930	446	484	728	361	367
	white-nonh	794	412	382	907	434	473	711	352	359
	all other	21	10	11	23	12	11	17	9	8
40-44	total	713	352	361	1,075	522	553	803	394	409
	white-nonh	703	346	357	1,047	509	538	782	384	398
	all other	10	6	4	28	13	15	21	10	11
45-49	total	523	263	260	777	398	379	884	420	464
	white-nonh	514	260	254	758	390	368	864	411	453
	all other	9	3	6	19	8	11	20	9	11
50-54	total	430	216	214	699	338	361	1,048	499	549
	white-nonh	425	212	213	689	333	356	1,021	488	533
	all other	5	4	1	10	5	5	27	11	16
55-59	total	479	227	252	515	257	258	754	382	372
	white-nonh	470	224	246	507	254	253	737	375	362
	all other	9	3	6	8	3	5	17	7	10
60-64	total	494	231	263	397	191	206	639	299	340
	white-nonh	490	229	261	392	187	205	630	294	336
	all other	4	2	2	5	4	1	9	5	4
65-69	total	519	220	299	413	190	223	440	212	228
	white-nonh	514	216	298	404	186	218	433	209	224
	all other	5	4	1	9	4	5	7	3	4
70-74	total	485	183	302	413	188	225	336	158	178
	white-nonh	482	182	300	399	175	224	321	144	177
	all other	3	1	2	14	13	1	15	14	1
75-79	total	392	149	243	400	164	236	324	145	179
	white-nonh	391	149	242	381	146	235	301	127	174
	all other	1	0	1	19	18	1	23	18	5
80-84	total	271	101	170	305	100	205	265	108	157
	white-nonh	270	101	169	295	96	199	243	92	151
	all other	1	0	1	10	4	6	22	16	6
85+	total	228	54	174	321	88	233	373	113	260
	white-nonh	226	54	172	313	84	229	335	86	249
	all other	2	0	2	8	4	4	38	27	11
All Ages	total	11,451	5,544	5,907	12,227	6,072	6,155	12,994	6,616	6,378
	white-nonh	11,179	5,399	5,780	11,790	5,816	5,974	12,175	6,110	6,065
	all other	272	145	127	437	256	181	819	506	313

Fips : **25 027 015** **AUBURN** County: **Worcester** DPH/DOR Code :**17** DOE Code: **17** Mass. County Code : **14**

		1990 Census Count			*2000 Projection*			*2010 Projection*		
Age Group	Race	Total	Male	Female	Total	Male	Female	Total	Male	Female
0-04	total	914	461	453	789	383	406	793	371	422
	white-nonh	878	437	441	772	375	397	644	312	332
	all other	36	24	12	17	8	9	149	59	90
05-09	total	863	430	433	918	450	468	836	401	435
	white-nonh	835	413	422	895	439	456	761	372	389
	all other	28	17	11	23	11	12	75	29	46
10-14	total	896	451	445	971	487	484	847	410	437
	white-nonh	885	445	440	936	463	473	830	401	429
	all other	11	6	5	35	24	11	17	9	8
15-19	total	1,001	508	493	857	430	427	911	451	460
	white-nonh	985	498	487	830	414	416	889	439	450
	all other	16	10	6	27	16	11	22	12	10
20-24	total	982	521	461	789	404	385	855	437	418
	white-nonh	964	513	451	769	392	377	813	408	405
	all other	18	8	10	20	12	8	42	29	13
25-29	total	1,044	520	524	857	417	440	732	354	378
	white-nonh	1,012	503	509	839	407	432	704	338	366
	all other	32	17	15	18	10	8	28	16	12
30-34	total	1,213	612	601	1,033	548	485	848	437	411
	white-nonh	1,187	599	588	1,014	539	475	825	423	402
	all other	26	13	13	19	9	10	23	14	9
35-39	total	1,219	619	600	1,121	553	568	938	453	485
	white-nonh	1,207	612	595	1,089	535	554	918	441	477
	all other	12	7	5	32	18	14	20	12	8
40-44	total	1,199	573	626	1,232	620	612	1,057	559	498
	white-nonh	1,174	558	616	1,206	607	599	1,036	549	487
	all other	25	15	10	26	13	13	21	10	11
45-49	total	930	459	471	1,214	615	599	1,117	551	566
	white-nonh	915	452	463	1,202	609	593	1,086	534	552
	all other	15	7	8	12	6	6	31	17	14
50-54	total	739	356	383	1,144	542	602	1,171	584	587
	white-nonh	732	352	380	1,120	527	593	1,146	571	575
	all other	7	4	3	24	15	9	25	13	12
55-59	total	769	359	410	893	432	461	1,159	575	584
	white-nonh	761	354	407	879	426	453	1,149	571	578
	all other	8	5	3	14	6	8	10	4	6
60-64	total	804	383	421	653	311	342	1,009	473	536
	white-nonh	802	382	420	647	308	339	987	459	528
	all other	2	1	1	6	3	3	22	14	8
65-69	total	815	382	433	654	299	355	756	357	399
	white-nonh	811	382	429	639	287	352	735	344	391
	all other	4	0	4	15	12	3	21	13	8
70-74	total	698	300	398	657	298	359	538	245	293
	white-nonh	696	298	398	651	293	358	528	237	291
	all other	2	2	0	6	5	1	10	8	2
75-79	total	500	211	289	592	251	341	484	203	281
	white-nonh	495	210	285	578	245	333	458	185	273
	all other	5	1	4	14	6	8	26	18	8
80-84	total	252	85	167	439	172	267	415	174	241
	white-nonh	251	85	166	420	156	264	391	154	237
	all other	1	0	1	19	16	3	24	20	4
85+	total	167	61	106	336	100	236	484	151	333
	white-nonh	167	61	106	318	99	219	432	129	303
	all other	0	0	0	18	1	17	52	22	30
All Ages	total	15,005	7,291	7,714	15,149	7,312	7,837	14,950	7,186	7,764
	white-nonh	14,757	7,154	7,603	14,804	7,121	7,683	14,332	6,867	7,465
	all other	248	137	111	345	191	154	618	319	299

Fips : **25 027 020** **BARRE** County: **Worcester** DPH/DOR Code :**21** DOE Code: **21** Mass. County Code : **14**

		1990 Census Count			*2000 Projection*			*2010 Projection*		
Age Group	Race	Total	Male	Female	Total	Male	Female	Total	Male	Female
0-04	total	391	191	200	379	191	188	387	194	193
	white-nonh	372	181	191	367	181	186	377	186	191
	all other	19	10	9	12	10	2	10	8	2
05-09	total	359	174	185	414	214	200	406	220	186
	white-nonh	344	166	178	405	207	198	377	193	184
	all other	15	8	7	9	7	2	29	27	2
10-14	total	340	179	161	416	198	218	405	199	206
	white-nonh	332	175	157	397	188	209	393	189	204
	all other	8	4	4	19	10	9	12	10	2
15-19	total	258	144	114	349	170	179	400	210	190
	white-nonh	254	141	113	336	164	172	392	204	188
	all other	4	3	1	13	6	7	8	6	2
20-24	total	276	142	134	299	156	143	359	168	191
	white-nonh	271	139	132	282	146	136	340	158	182
	all other	5	3	2	17	10	7	19	10	9
25-29	total	343	175	168	239	130	109	320	153	167
	white-nonh	339	173	166	235	127	108	307	147	160
	all other	4	2	2	4	3	1	13	6	7
30-34	total	407	206	201	337	169	168	363	185	178
	white-nonh	398	199	199	334	167	167	346	175	171
	all other	9	7	2	3	2	1	17	10	7
35-39	total	400	193	207	359	183	176	258	139	119
	white-nonh	395	192	203	355	181	174	254	136	118
	all other	5	1	4	4	2	2	4	3	1
40-44	total	360	201	159	420	214	206	355	180	175
	white-nonh	353	198	155	413	208	205	352	178	174
	all other	7	3	4	7	6	1	3	2	1
45-49	total	251	122	129	387	180	207	349	171	178
	white-nonh	247	120	127	383	179	204	345	169	176
	all other	4	2	2	4	1	3	4	2	2
50-54	total	177	89	88	362	204	158	420	217	203
	white-nonh	177	89	88	350	196	154	408	206	202
	all other	0	0	0	12	8	4	12	11	1
55-59	total	153	79	74	259	133	126	388	188	200
	white-nonh	152	78	74	242	119	123	370	174	196
	all other	1	1	0	17	14	3	18	14	4
60-64	total	177	77	100	166	82	84	326	179	147
	white-nonh	176	76	100	166	82	84	314	171	143
	all other	1	1	0	0	0	0	12	8	4
65-69	total	220	107	113	149	77	72	243	124	119
	white-nonh	220	107	113	138	66	72	216	100	116
	all other	0	0	0	11	11	0	27	24	3
70-74	total	193	87	106	150	66	84	139	70	69
	white-nonh	191	86	105	145	61	84	135	66	69
	all other	2	1	1	5	5	0	4	4	0
75-79	total	132	51	81	153	71	82	111	58	53
	white-nonh	132	51	81	145	63	82	92	39	53
	all other	0	0	0	8	8	0	19	19	0
80-84	total	66	21	45	120	42	78	98	36	62
	white-nonh	65	21	44	109	39	70	83	28	55
	all other	1	0	1	11	3	8	15	8	7
85+	total	43	18	25	90	25	65	135	46	89
	white-nonh	43	18	25	88	25	63	115	34	81
	all other	0	0	0	2	0	2	20	12	8
All Ages	total	4,546	2,256	2,290	5,048	2,505	2,543	5,462	2,737	2,725
	white-nonh	4,461	2,210	2,251	4,890	2,399	2,491	5,216	2,553	2,663
	all other	85	46	39	158	106	52	246	184	62

Fips : **25 027 025** **BERLIN** County: **Worcester** DPH/DOR Code :**28** DOE Code: **28** Mass. County Code : **14**

		1990 Census Count			*2000 Projection*			*2010 Projection*		
Age Group	Race	Total	Male	Female	Total	Male	Female	Total	Male	Female
0-04	total	172	86	86	123	62	61	119	59	60
	white-nonh	165	84	81	122	62	60	108	54	54
	all other	7	2	5	1	0	1	11	5	6
05-09	total	141	76	65	154	86	68	151	83	68
	white-nonh	138	74	64	143	80	63	118	66	52
	all other	3	2	1	11	6	5	33	17	16
10-14	total	134	77	57	172	86	86	122	61	61
	white-nonh	127	73	54	165	84	81	121	61	60
	all other	7	4	3	7	2	5	1	0	1
15-19	total	149	76	73	141	76	65	153	85	68
	white-nonh	147	76	71	138	74	64	142	79	63
	all other	2	0	2	3	2	1	11	6	5
20-24	total	150	85	65	133	76	57	171	85	86
	white-nonh	146	82	64	126	72	54	164	83	81
	all other	4	3	1	7	4	3	7	2	5
25-29	total	170	80	90	149	75	74	141	75	66
	white-nonh	166	77	89	146	75	71	137	73	64
	all other	4	3	1	3	0	3	4	2	2
30-34	total	208	103	105	153	84	69	137	76	61
	white-nonh	205	101	104	145	81	64	126	72	54
	all other	3	2	1	8	3	5	11	4	7
35-39	total	197	96	101	180	85	95	158	80	78
	white-nonh	190	93	97	165	76	89	144	74	70
	all other	7	3	4	15	9	6	14	6	8
40-44	total	199	107	92	215	105	110	160	86	74
	white-nonh	196	105	91	202	99	103	142	79	63
	all other	3	2	1	13	6	7	18	7	11
45-49	total	161	81	80	214	93	121	198	83	115
	white-nonh	161	81	80	186	90	96	161	74	87
	all other	0	0	0	28	3	25	37	9	28
50-54	total	125	75	50	201	105	96	216	102	114
	white-nonh	121	72	49	190	101	89	196	95	101
	all other	4	3	1	11	4	7	20	7	13
55-59	total	117	56	61	153	76	77	205	88	117
	white-nonh	117	56	61	153	76	77	177	85	92
	all other	0	0	0	0	0	0	28	3	25
60-64	total	110	56	54	127	71	56	198	98	100
	white-nonh	110	56	54	111	65	46	175	91	84
	all other	0	0	0	16	6	10	23	7	16
65-69	total	93	42	51	102	47	55	134	64	70
	white-nonh	92	42	50	102	47	55	134	64	70
	all other	1	0	1	0	0	0	0	0	0
70-74	total	54	27	27	89	43	46	105	56	49
	white-nonh	54	27	27	89	43	46	89	50	39
	all other	0	0	0	0	0	0	16	6	10
75-79	total	50	15	35	72	28	44	78	31	47
	white-nonh	50	15	35	67	28	39	74	31	43
	all other	0	0	0	5	0	5	4	0	4
80-84	total	36	16	20	33	14	19	55	23	32
	white-nonh	36	16	20	33	14	19	55	23	32
	all other	0	0	0	0	0	0	0	0	0
85+	total	27	16	11	40	12	28	54	15	39
	white-nonh	27	16	11	40	12	28	49	15	34
	all other	0	0	0	0	0	0	5	0	5
All Ages	total	2,293	1,170	1,123	2,451	1,224	1,227	2,555	1,250	1,305
	white-nonh	2,248	1,146	1,102	2,323	1,179	1,144	2,312	1,169	1,143
	all other	45	24	21	128	45	83	243	81	162

Fips : 25 027 030 **BLACKSTONE** County: **Worcester** DPH/DOR Code :32 DOE Code: 32 Mass. County Code : 14

		1990 Census Count			2000 Projection			2010 Projection		
Age Group	Race	Total	Male	Female	Total	Male	Female	Total	Male	Female
0-04	total	702	357	345	678	352	326	635	327	308
	white-nonh	680	347	333	652	336	316	631	325	306
	all other	22	10	12	26	16	10	4	2	2
05-09	total	632	316	316	741	386	355	709	375	334
	white-nonh	601	301	300	711	369	342	645	335	310
	all other	31	15	16	30	17	13	64	40	24
10-14	total	577	294	283	741	376	365	716	370	346
	white-nonh	556	286	270	718	366	352	690	355	335
	all other	21	8	13	23	10	13	26	15	11
15-19	total	519	273	246	639	317	322	735	382	353
	white-nonh	515	269	246	602	301	301	706	366	340
	all other	4	4	0	37	16	21	29	16	13
20-24	total	553	272	281	546	272	274	686	339	347
	white-nonh	542	265	277	512	257	255	663	329	334
	all other	11	7	4	34	15	19	23	10	13
25-29	total	777	387	390	570	299	271	686	341	345
	white-nonh	762	380	382	566	295	271	649	325	324
	all other	15	7	8	4	4	0	37	16	21
30-34	total	892	443	449	705	350	355	698	350	348
	white-nonh	867	431	436	693	343	350	663	335	328
	all other	25	12	13	12	7	5	35	15	20
35-39	total	702	360	342	871	440	431	665	353	312
	white-nonh	686	352	334	855	432	423	660	348	312
	all other	16	8	8	16	8	8	5	5	0
40-44	total	585	291	294	904	449	455	720	358	362
	white-nonh	571	286	285	880	438	442	709	352	357
	all other	14	5	9	24	11	13	11	6	5
45-49	total	420	212	208	703	362	341	867	441	426
	white-nonh	416	209	207	689	355	334	852	433	419
	all other	4	3	1	14	7	7	15	8	7
50-54	total	340	173	167	557	270	287	853	417	436
	white-nonh	340	173	167	542	266	276	829	407	422
	all other	0	0	0	15	4	11	24	10	14
55-59	total	241	118	123	409	219	190	670	357	313
	white-nonh	241	118	123	381	196	185	632	330	302
	all other	0	0	0	28	23	5	38	27	11
60-64	total	260	118	142	308	153	155	497	236	261
	white-nonh	259	117	142	300	147	153	475	226	249
	all other	1	1	0	8	6	2	22	10	12
65-69	total	288	122	166	212	100	112	359	187	172
	white-nonh	287	122	165	212	100	112	331	164	167
	all other	1	0	1	0	0	0	28	23	5
70-74	total	224	92	132	221	98	123	260	126	134
	white-nonh	221	90	131	213	90	123	245	113	132
	all other	3	2	1	8	8	0	15	13	2
75-79	total	147	57	90	218	80	138	162	65	97
	white-nonh	147	57	90	214	80	134	158	65	93
	all other	0	0	0	4	0	4	4	0	4
80-84	total	87	34	53	150	58	92	146	61	85
	white-nonh	87	34	53	139	49	90	132	48	84
	all other	0	0	0	11	9	2	14	13	1
85+	total	77	18	59	125	43	82	199	74	125
	white-nonh	77	18	59	115	33	82	166	47	119
	all other	0	0	0	10	10	0	33	27	6
All Ages	total	8,023	3,937	4,086	9,298	4,624	4,674	10,263	5,159	5,104
	white-nonh	7,855	3,855	4,000	8,994	4,453	4,541	9,836	4,903	4,933
	all other	168	82	86	304	171	133	427	256	171

Fips : 25 027 035 BOLTON County: Worcester DPH/DOR Code :34 DOE Code: 34 Mass. County Code : 14

		1990 Census Count			2000 Projection			2010 Projection		
Age Group	Race	Total	Male	Female	Total	Male	Female	Total	Male	Female
0-04	total	242	132	110	251	130	121	292	136	156
	white-nonh	234	130	104	246	130	116	257	136	121
	all other	8	2	6	5	0	5	35	0	35
05-09	total	237	117	120	266	139	127	276	139	137
	white-nonh	230	113	117	263	138	125	263	138	125
	all other	7	4	3	3	1	2	13	1	12
10-14	total	251	135	116	266	151	115	275	149	126
	white-nonh	248	134	114	258	149	109	270	149	121
	all other	3	1	2	8	2	6	5	0	5
15-19	total	231	113	118	251	120	131	276	141	135
	white-nonh	223	111	112	241	116	125	273	140	133
	all other	8	2	6	10	4	6	3	1	2
20-24	total	141	83	58	193	107	86	201	117	84
	white-nonh	140	82	58	188	105	83	194	116	78
	all other	1	1	0	5	2	3	7	1	6
25-29	total	142	72	70	174	82	92	188	89	99
	white-nonh	137	71	66	166	80	86	178	85	93
	all other	5	1	4	8	2	6	10	4	6
30-34	total	222	105	117	188	101	87	240	125	115
	white-nonh	220	104	116	187	100	87	235	123	112
	all other	2	1	1	1	1	0	5	2	3
35-39	total	301	139	162	208	100	108	240	110	130
	white-nonh	296	137	159	204	99	105	233	108	125
	all other	5	2	3	4	1	3	7	2	5
40-44	total	385	193	192	259	125	134	225	121	104
	white-nonh	379	189	190	257	124	133	224	120	104
	all other	6	4	2	2	1	1	1	1	0
45-49	total	362	171	191	332	150	182	242	113	129
	white-nonh	355	167	188	325	148	177	236	112	124
	all other	7	4	3	7	2	5	6	1	5
50-54	total	180	108	72	378	198	180	259	133	126
	white-nonh	175	103	72	367	189	178	252	127	125
	all other	5	5	0	11	9	2	7	6	1
55-59	total	118	71	47	321	161	160	295	141	154
	white-nonh	117	71	46	308	153	155	282	135	147
	all other	1	0	1	13	8	5	13	6	7
60-64	total	109	51	58	168	98	70	342	174	168
	white-nonh	108	50	58	154	85	69	322	157	165
	all other	1	1	0	14	13	1	20	17	3
65-69	total	83	44	39	104	62	42	268	133	135
	white-nonh	83	44	39	95	56	39	247	119	128
	all other	0	0	0	9	6	3	21	14	7
70-74	total	53	25	28	88	42	46	135	80	55
	white-nonh	53	25	28	83	37	46	116	62	54
	all other	0	0	0	5	5	0	19	18	1
75-79	total	32	15	17	59	31	28	72	42	30
	white-nonh	32	15	17	59	31	28	63	36	27
	all other	0	0	0	0	0	0	9	6	3
80-84	total	24	9	15	32	12	20	55	23	32
	white-nonh	24	9	15	32	12	20	50	18	32
	all other	0	0	0	0	0	0	5	5	0
85+	total	21	8	13	32	10	22	47	16	31
	white-nonh	21	8	13	32	10	22	47	16	31
	all other	0	0	0	0	0	0	0	0	0
All Ages	total	3,134	1,591	1,543	3,570	1,819	1,751	3,928	1,982	1,946
	white-nonh	3,075	1,563	1,512	3,465	1,762	1,703	3,742	1,897	1,845
	all other	59	28	31	105	57	48	186	85	101

Fips : 25 027 040 **BOYLSTON** County: **Worcester** DPH/DOR Code :39 DOE Code: 39 Mass. County Code : 14

		1990 Census Count			2000 Projection			2010 Projection		
Age Group	Race	Total	Male	Female	Total	Male	Female	Total	Male	Female
0-04	total	238	134	104	213	113	100	179	94	85
	white-nonh	230	133	97	211	113	98	175	94	81
	all other	8	1	7	2	0	2	4	0	4
05-09	total	204	123	81	239	128	111	198	101	97
	white-nonh	200	120	80	236	128	108	186	101	85
	all other	4	3	1	3	0	3	12	0	12
10-14	total	219	118	101	253	141	112	229	120	109
	white-nonh	213	114	99	246	140	106	227	120	107
	all other	6	4	2	7	1	6	2	0	2
15-19	total	228	124	104	196	116	80	227	121	106
	white-nonh	224	120	104	193	114	79	225	121	104
	all other	4	4	0	3	2	1	2	0	2
20-24	total	200	115	85	193	106	87	213	123	90
	white-nonh	196	114	82	181	100	81	206	122	84
	all other	4	1	3	12	6	6	7	1	6
25-29	total	259	125	134	219	114	105	189	105	84
	white-nonh	254	122	132	215	110	105	186	103	83
	all other	5	3	2	4	4	0	3	2	1
30-34	total	316	154	162	242	135	107	234	126	108
	white-nonh	309	152	157	238	134	104	222	120	102
	all other	7	2	5	4	1	3	12	6	6
35-39	total	370	178	192	274	134	140	235	122	113
	white-nonh	361	175	186	269	130	139	231	118	113
	all other	9	3	6	5	4	1	4	4	0
40-44	total	313	156	157	310	143	167	239	125	114
	white-nonh	306	150	156	304	141	163	235	124	111
	all other	7	6	1	6	2	4	4	1	3
45-49	total	266	141	125	360	176	184	270	133	137
	white-nonh	263	140	123	353	173	180	265	129	136
	all other	3	1	2	7	3	4	5	4	1
50-54	total	178	99	79	299	146	153	295	133	162
	white-nonh	175	96	79	293	141	152	291	132	159
	all other	3	3	0	6	5	1	4	1	3
55-59	total	193	97	96	260	136	124	348	167	181
	white-nonh	190	96	94	258	135	123	343	165	178
	all other	3	1	2	2	1	1	5	2	3
60-64	total	161	80	81	151	82	69	252	120	132
	white-nonh	159	79	80	148	79	69	248	116	132
	all other	2	1	1	3	3	0	4	4	0
65-69	total	137	63	74	174	80	94	226	109	117
	white-nonh	137	63	74	155	77	78	207	106	101
	all other	0	0	0	19	3	16	19	3	16
70-74	total	92	41	51	139	61	78	131	63	68
	white-nonh	92	41	51	124	60	64	115	60	55
	all other	0	0	0	15	1	14	16	3	13
75-79	total	72	30	42	97	42	55	128	54	74
	white-nonh	72	30	42	97	42	55	109	51	58
	all other	0	0	0	0	0	0	19	3	16
80-84	total	45	18	27	56	23	33	89	33	56
	white-nonh	45	18	27	56	23	33	74	32	42
	all other	0	0	0	0	0	0	15	1	14
85+	total	26	10	16	49	16	33	65	21	44
	white-nonh	25	10	15	49	16	33	65	21	44
	all other	1	0	1	0	0	0	0	0	0
All Ages	total	3,517	1,806	1,711	3,724	1,892	1,832	3,747	1,870	1,877
	white-nonh	3,451	1,773	1,678	3,626	1,856	1,770	3,610	1,835	1,775
	all other	66	33	33	98	36	62	137	35	102

Fips : **25 027 045** **BROOKFIELD** County: **Worcester** DPH/DOR Code : **45** DOE Code: **45** Mass. County Code : **14**

		1990 Census Count			*2000 Projection*			*2010 Projection*		
Age Group	Race	Total	Male	Female	Total	Male	Female	Total	Male	Female
0-04	total	249	120	129	214	135	79	216	137	79
	white-nonh	247	119	128	209	132	77	216	137	79
	all other	2	1	1	5	3	2	0	0	0
05-09	total	239	123	116	221	136	85	210	128	82
	white-nonh	239	123	116	221	136	85	200	123	77
	all other	0	0	0	0	0	0	10	5	5
10-14	total	195	91	104	249	120	129	214	135	79
	white-nonh	192	91	101	247	119	128	209	132	77
	all other	3	0	3	2	1	1	5	3	2
15-19	total	167	87	80	239	123	116	219	135	84
	white-nonh	166	86	80	239	123	116	219	135	84
	all other	1	1	0	0	0	0	0	0	0
20-24	total	165	88	77	216	90	126	268	119	149
	white-nonh	165	88	77	191	90	101	245	118	127
	all other	0	0	0	25	0	25	23	1	22
25-29	total	245	121	124	167	87	80	237	122	115
	white-nonh	243	119	124	165	85	80	236	121	115
	all other	2	2	0	2	2	0	1	1	0
30-34	total	277	142	135	164	87	77	214	89	125
	white-nonh	274	141	133	164	87	77	189	89	100
	all other	3	1	2	0	0	0	25	0	25
35-39	total	268	130	138	249	126	123	172	93	79
	white-nonh	264	128	136	240	117	123	163	84	79
	all other	4	2	2	9	9	0	9	9	0
40-44	total	193	107	86	293	142	151	181	88	93
	white-nonh	191	105	86	270	138	132	161	85	76
	all other	2	2	0	23	4	19	20	3	17
45-49	total	152	83	69	275	130	145	257	126	131
	white-nonh	151	83	68	259	125	134	236	114	122
	all other	1	0	1	16	5	11	21	12	9
50-54	total	129	62	67	195	111	84	292	144	148
	white-nonh	128	62	66	185	101	84	261	132	129
	all other	1	0	1	10	10	0	31	12	19
55-59	total	107	48	59	164	78	86	281	122	159
	white-nonh	107	48	59	144	78	66	246	117	129
	all other	0	0	0	20	0	20	35	5	30
60-64	total	136	63	73	129	56	73	190	101	89
	white-nonh	133	62	71	118	56	62	170	91	79
	all other	3	1	2	11	0	11	20	10	10
65-69	total	159	64	95	94	41	53	145	66	79
	white-nonh	159	64	95	94	41	53	125	66	59
	all other	0	0	0	0	0	0	20	0	20
70-74	total	138	66	72	153	51	102	146	45	101
	white-nonh	137	65	72	108	47	61	95	42	53
	all other	1	1	0	45	4	41	51	3	48
75-79	total	65	21	44	116	42	74	69	27	42
	white-nonh	65	21	44	116	42	74	69	27	42
	all other	0	0	0	0	0	0	0	0	0
80-84	total	61	26	35	87	37	50	114	31	83
	white-nonh	60	26	34	84	34	50	67	25	42
	all other	1	0	1	3	3	0	47	6	41
85+	total	20	8	12	63	14	49	113	27	86
	white-nonh	20	8	12	52	14	38	89	24	65
	all other	0	0	0	11	0	11	24	3	21
All Ages	total	2,965	1,450	1,515	3,288	1,606	1,682	3,538	1,735	1,803
	white-nonh	2,941	1,439	1,502	3,106	1,565	1,541	3,196	1,662	1,534
	all other	24	11	13	182	41	141	342	73	269

Fips : **25 027 050** **CHARLTON** County: **Worcester** DPH/DOR Code :**54** DOE Code: **54** Mass. County Code : **14**

		1990 Census Count			*2000 Projection*			*2010 Projection*		
Age Group	**Race**	**Total**	**Male**	**Female**	**Total**	**Male**	**Female**	**Total**	**Male**	**Female**
0-04	total	875	441	434	986	543	443	1,284	776	508
	white-nonh	861	434	427	971	531	440	1,009	552	457
	all other	14	7	7	15	12	3	275	224	51
05-09	total	867	477	390	1,068	604	464	1,098	629	469
	white-nonh	858	472	386	1,047	589	458	1,037	584	453
	all other	9	5	4	21	15	6	61	45	16
10-14	total	715	350	365	952	475	477	1,064	578	486
	white-nonh	707	346	361	939	468	471	1,049	565	484
	all other	8	4	4	13	7	6	15	13	2
15-19	total	647	314	333	895	490	405	1,090	614	476
	white-nonh	643	310	333	886	486	400	1,071	600	471
	all other	4	4	0	9	4	5	19	14	5
20-24	total	586	293	293	675	331	344	893	445	448
	white-nonh	580	291	289	662	325	337	879	438	441
	all other	6	2	4	13	6	7	14	7	7
25-29	total	838	389	449	763	352	411	1,004	522	482
	white-nonh	830	386	444	759	348	411	995	518	477
	all other	8	3	5	4	4	0	9	4	5
30-34	total	1,095	545	550	865	442	423	955	479	476
	white-nonh	1,087	542	545	861	441	420	944	475	469
	all other	8	3	5	4	1	3	11	4	7
35-39	total	935	461	474	978	457	521	903	420	483
	white-nonh	925	456	469	969	454	515	898	416	482
	all other	10	5	5	9	3	6	5	4	1
40-44	total	807	411	396	1,162	582	580	937	482	455
	white-nonh	800	407	393	1,154	579	575	933	481	452
	all other	7	4	3	8	3	5	4	1	3
45-49	total	527	268	259	936	458	478	977	453	524
	white-nonh	525	268	257	926	453	473	969	451	518
	all other	2	0	2	10	5	5	8	2	6
50-54	total	374	209	165	798	407	391	1,140	571	569
	white-nonh	370	206	164	790	402	388	1,132	567	565
	all other	4	3	1	8	5	3	8	4	4
55-59	total	289	152	137	520	268	252	901	445	456
	white-nonh	285	149	136	514	264	250	888	436	452
	all other	4	3	1	6	4	2	13	9	4
60-64	total	244	130	114	382	229	153	760	406	354
	white-nonh	243	129	114	344	192	152	718	367	351
	all other	1	1	0	38	37	1	42	39	3
65-69	total	216	109	107	286	162	124	484	259	225
	white-nonh	216	109	107	255	132	123	451	228	223
	all other	0	0	0	31	30	1	33	31	2
70-74	total	151	70	81	198	105	93	310	185	125
	white-nonh	150	70	80	186	93	93	260	136	124
	all other	1	0	1	12	12	0	50	49	1
75-79	total	141	63	78	157	74	83	214	118	96
	white-nonh	141	63	78	157	74	83	183	88	95
	all other	0	0	0	0	0	0	31	30	1
80-84	total	126	40	86	115	44	71	145	67	78
	white-nonh	126	40	86	114	44	70	133	55	78
	all other	0	0	0	1	0	1	12	12	0
85+	total	142	57	85	197	68	129	214	75	139
	white-nonh	142	57	85	197	68	129	213	75	138
	all other	0	0	0	0	0	0	1	0	1
All Ages	total	9,575	4,779	4,796	11,933	6,091	5,842	14,373	7,524	6,849
	white-nonh	9,489	4,735	4,754	11,731	5,943	5,788	13,762	7,032	6,730
	all other	86	44	42	202	148	54	611	492	119

Fips : **25 027 055** **CLINTON** County: **Worcester** DPH/DOR Code :**64** DOE Code: **64** Mass. County Code : **14**

		1990 Census Count			*2000 Projection*			*2010 Projection*		
Age Group	Race	Total	Male	Female	Total	Male	Female	Total	Male	Female
0-04	total	1,036	509	527	930	484	446	949	482	467
	white-nonh	888	435	453	696	379	317	588	320	268
	all other	148	74	74	234	105	129	361	162	199
05-09	total	798	383	415	881	438	443	826	405	421
	white-nonh	654	322	332	614	319	295	489	254	235
	all other	144	61	83	267	119	148	337	151	186
10-14	total	699	364	335	911	444	467	822	420	402
	white-nonh	592	308	284	771	376	395	605	328	277
	all other	107	56	51	140	68	72	217	92	125
15-19	total	792	384	408	756	352	404	827	401	426
	white-nonh	691	338	353	618	291	327	581	289	292
	all other	101	46	55	138	61	77	246	112	134
20-24	total	1,040	502	538	843	392	451	1,053	470	583
	white-nonh	878	416	462	668	303	365	845	369	476
	all other	162	86	76	175	89	86	208	101	107
25-29	total	1,474	720	754	946	457	489	911	426	485
	white-nonh	1,288	625	663	802	391	411	730	345	385
	all other	186	95	91	144	66	78	181	81	100
30-34	total	1,397	730	667	1,079	546	533	891	438	453
	white-nonh	1,226	645	581	889	442	447	688	331	357
	all other	171	85	86	190	104	86	203	107	96
35-39	total	996	529	467	1,380	695	685	895	446	449
	white-nonh	909	482	427	1,207	607	600	756	382	374
	all other	87	47	40	173	88	85	139	64	75
40-44	total	749	387	362	1,290	673	617	985	497	488
	white-nonh	688	360	328	1,142	605	537	826	417	409
	all other	61	27	34	148	68	80	159	80	79
45-49	total	594	276	318	984	510	474	1,352	669	683
	white-nonh	552	253	299	900	463	437	1,189	583	606
	all other	42	23	19	84	47	37	163	86	77
50-54	total	516	258	258	722	379	343	1,226	648	578
	white-nonh	472	235	237	663	351	312	1,088	581	507
	all other	44	23	21	59	28	31	138	67	71
55-59	total	532	239	293	575	260	315	938	474	464
	white-nonh	496	223	273	535	240	295	861	434	427
	all other	36	16	20	40	20	20	77	40	37
60-64	total	622	275	347	464	222	242	649	329	320
	white-nonh	597	271	326	428	206	222	601	310	291
	all other	25	4	21	36	16	20	48	19	29
65-69	total	615	260	355	460	196	264	498	213	285
	white-nonh	595	250	345	427	182	245	462	196	266
	all other	20	10	10	33	14	19	36	17	19
70-74	total	540	201	339	502	205	297	376	167	209
	white-nonh	525	199	326	480	203	277	346	156	190
	all other	15	2	13	22	2	20	30	11	19
75-79	total	388	129	259	442	173	269	330	132	198
	white-nonh	384	129	255	429	166	263	310	123	187
	all other	4	0	4	13	7	6	20	9	11
80-84	total	245	82	163	336	112	224	311	113	198
	white-nonh	242	81	161	317	109	208	287	110	177
	all other	3	1	2	19	3	16	24	3	21
85+	total	189	50	139	340	73	267	437	100	337
	white-nonh	188	50	138	303	73	230	365	94	271
	all other	1	0	1	37	0	37	72	6	66
All Ages	total	13,222	6,278	6,944	13,841	6,611	7,230	14,276	6,830	7,446
	white-nonh	11,865	5,622	6,243	11,889	5,706	6,183	11,617	5,622	5,995
	all other	1,357	656	701	1,952	905	1,047	2,659	1,208	1,451

Fips : **25 027 060** **DOUGLAS** County: **Worcester** DPH/DOR Code :**77** DOE Code:**77** Mass. County Code : **14**

		1990 Census Count			*2000 Projection*			*2010 Projection*		
Age Group	Race	Total	Male	Female	Total	Male	Female	Total	Male	Female
0-04	total	476	249	227	511	258	253	730	320	410
	white-nonh	470	248	222	482	251	231	518	269	249
	all other	6	1	5	29	7	22	212	51	161
05-09	total	464	236	228	529	272	257	606	290	316
	white-nonh	454	231	223	498	264	234	506	268	238
	all other	10	5	5	31	8	23	100	22	78
10-14	total	422	214	208	535	282	253	570	291	279
	white-nonh	408	208	200	528	280	248	540	283	257
	all other	14	6	8	7	2	5	30	8	22
15-19	total	378	204	174	503	262	241	565	298	267
	white-nonh	358	191	167	487	255	232	530	288	242
	all other	20	13	7	16	7	9	35	10	25
20-24	total	338	180	158	414	211	203	513	270	243
	white-nonh	330	177	153	393	200	193	505	268	237
	all other	8	3	5	21	11	10	8	2	6
25-29	total	413	211	202	434	229	205	557	286	271
	white-nonh	408	207	201	415	218	197	542	281	261
	all other	5	4	1	19	11	8	15	5	10
30-34	total	621	298	323	515	267	248	592	298	294
	white-nonh	616	297	319	507	263	244	570	286	284
	all other	5	1	4	8	4	4	22	12	10
35-39	total	549	267	282	509	257	252	530	275	255
	white-nonh	540	265	275	504	253	251	511	264	247
	all other	9	2	7	5	4	1	19	11	8
40-44	total	423	228	195	669	326	343	564	296	268
	white-nonh	414	222	192	664	325	339	556	292	264
	all other	9	6	3	5	1	4	8	4	4
45-49	total	288	154	134	536	262	274	495	252	243
	white-nonh	281	151	130	527	260	267	490	248	242
	all other	7	3	4	9	2	7	5	4	1
50-54	total	177	97	80	437	239	198	673	331	342
	white-nonh	172	94	78	417	222	195	657	319	338
	all other	5	3	2	20	17	3	16	12	4
55-59	total	181	96	85	288	153	135	517	252	265
	white-nonh	176	94	82	274	150	124	502	250	252
	all other	5	2	3	14	3	11	15	2	13
60-64	total	155	72	83	181	93	88	417	218	199
	white-nonh	154	71	83	164	86	78	385	197	188
	all other	1	1	0	17	7	10	32	21	11
65-69	total	134	54	80	169	84	85	260	131	129
	white-nonh	134	54	80	157	80	77	239	126	113
	all other	0	0	0	12	4	8	21	5	16
70-74	total	183	75	108	139	58	81	162	75	87
	white-nonh	182	75	107	136	55	81	143	66	77
	all other	1	0	1	3	3	0	19	9	10
75-79	total	120	57	63	105	41	64	131	61	70
	white-nonh	120	57	63	105	41	64	119	57	62
	all other	0	0	0	0	0	0	12	4	8
80-84	total	66	21	45	127	46	81	102	38	64
	white-nonh	66	21	45	112	40	72	85	29	56
	all other	0	0	0	15	6	9	17	9	8
85+	total	50	17	33	92	34	58	128	47	81
	white-nonh	50	17	33	87	29	58	103	31	72
	all other	0	0	0	5	5	0	25	16	9
All Ages	total	5,438	2,730	2,708	6,693	3,374	3,319	8,112	4,029	4,083
	white-nonh	5,333	2,680	2,653	6,457	3,272	3,185	7,501	3,822	3,679
	all other	105	50	55	236	102	134	611	207	404

Fips : **25 027 065** **DUDLEY** County: **Worcester** DPH/DOR Code :**80** DOE Code: **80** Mass. County Code : **14**

		1990 Census Count			*2000 Projection*			*2010 Projection*		
Age Group	Race	Total	Male	Female	Total	Male	Female	Total	Male	Female
0-04	total	632	318	314	609	339	270	635	370	265
	white-nonh	606	305	301	564	307	257	517	281	236
	all other	26	13	13	45	32	13	118	89	29
05-09	total	641	348	293	612	343	269	651	375	276
	white-nonh	609	329	280	562	308	254	539	295	244
	all other	32	19	13	50	35	15	112	80	32
10-14	total	599	331	268	674	344	330	649	364	285
	white-nonh	565	316	249	645	331	314	603	333	270
	all other	34	15	19	29	13	16	46	31	15
15-19	total	861	456	405	879	496	383	840	483	357
	white-nonh	830	433	397	832	468	364	786	447	339
	all other	31	23	8	47	28	19	54	36	18
20-24	total	892	497	395	803	482	321	874	492	382
	white-nonh	862	479	383	760	460	300	840	476	364
	all other	30	18	12	43	22	21	34	16	18
25-29	total	672	321	351	635	269	366	648	300	348
	white-nonh	652	312	340	613	256	357	611	284	327
	all other	20	9	11	22	13	9	37	16	21
30-34	total	803	411	392	779	363	416	702	360	342
	white-nonh	779	400	379	753	350	403	665	343	322
	all other	24	11	13	26	13	13	37	17	20
35-39	total	764	356	408	720	336	384	686	286	400
	white-nonh	747	347	400	702	329	373	664	274	390
	all other	17	9	8	18	7	11	22	12	10
40-44	total	706	354	352	804	408	396	783	362	421
	white-nonh	685	344	341	778	396	382	754	348	406
	all other	21	10	11	26	12	14	29	14	15
45-49	total	516	261	255	738	343	395	697	325	372
	white-nonh	510	256	254	724	335	389	682	319	363
	all other	6	5	1	14	8	6	15	6	9
50-54	total	402	192	210	667	336	331	755	384	371
	white-nonh	388	186	202	647	327	320	731	374	357
	all other	14	6	8	20	9	11	24	10	14
55-59	total	399	198	201	485	241	244	693	317	376
	white-nonh	392	195	197	480	237	243	680	310	370
	all other	7	3	4	5	4	1	13	7	6
60-64	total	425	193	232	373	176	197	609	300	309
	white-nonh	420	190	230	361	171	190	591	292	299
	all other	5	3	2	12	5	7	18	8	10
65-69	total	411	198	213	347	169	178	424	206	218
	white-nonh	404	195	209	342	167	175	419	202	217
	all other	7	3	4	5	2	3	5	4	1
70-74	total	352	139	213	362	162	200	321	150	171
	white-nonh	350	139	211	344	146	198	296	132	164
	all other	2	0	2	18	16	2	25	18	7
75-79	total	261	114	147	315	148	167	269	127	142
	white-nonh	257	112	145	294	132	162	249	112	137
	all other	4	2	2	21	16	5	20	15	5
80-84	total	132	49	83	218	77	141	229	95	134
	white-nonh	130	49	81	211	73	138	206	76	130
	all other	2	0	2	7	4	3	23	19	4
85+	total	72	22	50	184	56	128	276	94	182
	white-nonh	71	22	49	170	54	116	233	71	162
	all other	1	0	1	14	2	12	43	23	20
All Ages	total	9,540	4,758	4,782	10,204	5,088	5,116	10,741	5,390	5,351
	white-nonh	9,257	4,609	4,648	9,782	4,847	4,935	10,066	4,969	5,097
	all other	283	149	134	422	241	181	675	421	254

Fips : **25 027 070** **EAST BROOKFIELD** County: **Worcester** DPH/DOR Code :**84** DOE Code: **84** Mass. County Code : **14**

		1990 Census Count			*2000 Projection*			*2010 Projection*		
Age Group	Race	Total	Male	Female	Total	Male	Female	Total	Male	Female
0-04	total	130	80	50	154	92	62	148	89	59
	white-nonh	130	80	50	154	92	62	148	89	59
	all other	0	0	0	0	0	0	0	0	0
05-09	total	159	84	75	180	104	76	175	101	74
	white-nonh	159	84	75	180	104	76	166	96	70
	all other	0	0	0	0	0	0	9	5	4
10-14	total	173	90	83	130	80	50	154	92	62
	white-nonh	172	89	83	130	80	50	154	92	62
	all other	1	1	0	0	0	0	0	0	0
15-19	total	145	83	62	159	84	75	178	103	75
	white-nonh	142	81	61	159	84	75	178	103	75
	all other	3	2	1	0	0	0	0	0	0
20-24	total	120	60	60	173	90	83	129	79	50
	white-nonh	117	58	59	171	88	83	129	79	50
	all other	3	2	1	2	2	0	0	0	0
25-29	total	157	80	77	144	82	62	158	83	75
	white-nonh	156	80	76	141	80	61	158	83	75
	all other	1	0	1	3	2	1	0	0	0
30-34	total	169	80	89	117	58	59	171	89	82
	white-nonh	168	79	89	116	57	59	169	87	82
	all other	1	1	0	1	1	0	2	2	0
35-39	total	177	93	84	157	80	77	143	82	61
	white-nonh	177	93	84	155	79	76	139	79	60
	all other	0	0	0	2	1	1	4	3	1
40-44	total	145	72	73	166	78	88	115	57	58
	white-nonh	143	72	71	165	77	88	114	56	58
	all other	2	0	2	1	1	0	1	1	0
45-49	total	126	70	56	173	90	83	154	78	76
	white-nonh	125	70	55	173	90	83	152	77	75
	all other	1	0	1	0	0	0	2	1	1
50-54	total	102	49	53	140	69	71	161	75	86
	white-nonh	102	49	53	138	69	69	160	74	86
	all other	0	0	0	2	0	2	1	1	0
55-59	total	67	33	34	120	66	54	165	85	80
	white-nonh	67	33	34	119	66	53	165	85	80
	all other	0	0	0	1	0	1	0	0	0
60-64	total	91	41	50	94	44	50	129	62	67
	white-nonh	91	41	50	94	44	50	127	62	65
	all other	0	0	0	0	0	0	2	0	2
65-69	total	92	47	45	59	28	31	105	56	49
	white-nonh	90	45	45	59	28	31	104	56	48
	all other	2	2	0	0	0	0	1	0	1
70-74	total	76	33	43	75	32	43	77	34	43
	white-nonh	76	33	43	75	32	43	77	34	43
	all other	0	0	0	0	0	0	0	0	0
75-79	total	59	24	35	69	34	35	45	21	24
	white-nonh	58	24	34	65	30	35	42	18	24
	all other	1	0	1	4	4	0	3	3	0
80-84	total	30	10	20	49	19	30	47	18	29
	white-nonh	30	10	20	48	18	30	46	17	29
	all other	0	0	0	1	1	0	1	1	0
85+	total	14	4	10	38	11	27	59	24	35
	white-nonh	14	4	10	38	11	27	54	19	35
	all other	0	0	0	0	0	0	5	5	0
All Ages	total	2,032	1,033	999	2,197	1,141	1,056	2,313	1,228	1,085
	white-nonh	2,017	1,025	992	2,180	1,129	1,051	2,282	1,206	1,076
	all other	15	8	7	17	12	5	31	22	9

Fips : 25 027 075 FITCHBURG County: Worcester DPH/DOR Code :97 DOE Code: 97 Mass. County Code : 14

		1990 Census Count			2000 Projection			2010 Projection		
Age Group	Race	Total	Male	Female	Total	Male	Female	Total	Male	Female
0-04	total	3,380	1,780	1,600	3,553	1,859	1,694	4,071	2,140	1,931
	white-nonh	2,398	1,267	1,131	1,839	947	892	1,496	770	726
	all other	982	513	469	1,714	912	802	2,575	1,370	1,205
05-09	total	2,773	1,456	1,317	3,501	1,787	1,714	3,737	1,934	1,803
	white-nonh	2,008	1,025	983	1,981	960	1,021	1,537	745	792
	all other	765	431	334	1,520	827	693	2,200	1,189	1,011
10-14	total	2,436	1,188	1,248	3,292	1,708	1,584	3,525	1,821	1,704
	white-nonh	1,767	881	886	2,128	1,121	1,007	1,632	837	795
	all other	669	307	362	1,164	587	577	1,893	984	909
15-19	total	3,293	1,515	1,778	3,606	1,737	1,869	4,338	2,070	2,268
	white-nonh	2,608	1,176	1,432	2,489	1,131	1,358	2,469	1,070	1,399
	all other	685	339	346	1,117	606	511	1,869	1,000	869
20-24	total	4,067	1,891	2,176	3,702	1,697	2,005	4,552	2,212	2,340
	white-nonh	3,414	1,604	1,810	2,611	1,216	1,395	2,970	1,454	1,516
	all other	653	287	366	1,091	481	610	1,582	758	824
25-29	total	3,823	1,952	1,871	2,840	1,480	1,360	3,215	1,712	1,503
	white-nonh	3,108	1,598	1,510	1,919	1,027	892	1,868	997	871
	all other	715	354	361	921	453	468	1,347	715	632
30-34	total	3,487	1,784	1,703	3,188	1,607	1,581	3,011	1,492	1,519
	white-nonh	2,979	1,519	1,460	2,389	1,244	1,145	1,780	939	841
	all other	508	265	243	799	363	436	1,231	553	678
35-39	total	2,748	1,409	1,339	3,607	1,851	1,756	2,748	1,434	1,314
	white-nonh	2,369	1,227	1,142	2,783	1,444	1,339	1,721	930	791
	all other	379	182	197	824	407	417	1,027	504	523
40-44	total	2,270	1,165	1,105	3,321	1,700	1,621	3,062	1,538	1,524
	white-nonh	1,984	1,026	958	2,757	1,410	1,347	2,213	1,153	1,060
	all other	286	139	147	564	290	274	849	385	464
45-49	total	1,797	869	928	2,681	1,371	1,310	3,511	1,794	1,717
	white-nonh	1,607	778	829	2,272	1,177	1,095	2,674	1,388	1,286
	all other	190	91	99	409	194	215	837	406	431
50-54	total	1,503	687	816	2,151	1,088	1,063	3,139	1,586	1,553
	white-nonh	1,384	628	756	1,842	941	901	2,563	1,296	1,267
	all other	119	59	60	309	147	162	576	290	286
55-59	total	1,459	693	766	1,670	802	868	2,483	1,259	1,224
	white-nonh	1,361	642	719	1,475	708	767	2,081	1,069	1,012
	all other	98	51	47	195	94	101	402	190	212
60-64	total	1,861	836	1,025	1,354	608	746	1,924	957	967
	white-nonh	1,796	804	992	1,239	546	693	1,640	815	825
	all other	65	32	33	115	62	53	284	142	142
65-69	total	1,837	777	1,060	1,265	583	682	1,444	673	771
	white-nonh	1,785	757	1,028	1,169	536	633	1,265	590	675
	all other	52	20	32	96	47	49	179	83	96
70-74	total	1,568	635	933	1,512	630	882	1,107	460	647
	white-nonh	1,532	617	915	1,457	605	852	1,013	412	601
	all other	36	18	18	55	25	30	94	48	46
75-79	total	1,242	471	771	1,347	512	835	930	383	547
	white-nonh	1,206	459	747	1,299	497	802	851	351	500
	all other	36	12	24	48	15	33	79	32	47
80-84	total	879	254	625	1,009	348	661	974	346	628
	white-nonh	870	253	617	985	339	646	937	333	604
	all other	9	1	8	24	9	15	37	13	24
85+	total	771	166	605	1,021	247	774	1,155	296	859
	white-nonh	760	162	598	990	239	751	1,106	283	823
	all other	11	4	7	31	8	23	49	13	36
All Ages	total	41,194	19,528	21,666	44,620	21,615	23,005	48,926	24,107	24,819
	white-nonh	34,938	16,423	18,513	33,624	16,088	17,536	31,816	15,432	16,384
	all other	6,258	3,105	3,153	10,996	5,527	5,469	17,110	8,675	8,435

Fips : 25 027 080 GARDNER County: Worcester DPH/DOR Code : 103 DOE Code: 103 Mass. County Code : 14

		1990 Census Count			2000 Projection			2010 Projection		
Age Group	Race	Total	Male	Female	Total	Male	Female	Total	Male	Female
0-04	total	1,543	802	741	1,476	739	737	1,608	829	779
	white-nonh	1,431	738	693	1,331	651	680	1,215	594	621
	all other	112	64	48	145	88	57	393	235	158
05-09	total	1,289	669	620	1,573	728	845	1,483	699	784
	white-nonh	1,196	616	580	1,435	650	785	1,226	554	672
	all other	93	53	40	138	78	60	257	145	112
10-14	total	1,092	541	551	1,504	793	711	1,440	732	708
	white-nonh	1,023	502	521	1,379	719	660	1,282	634	648
	all other	69	39	30	125	74	51	158	98	60
15-19	total	1,126	555	571	1,286	661	625	1,560	714	846
	white-nonh	1,062	522	540	1,160	590	570	1,394	623	771
	all other	64	33	31	126	71	55	166	91	75
20-24	total	1,512	803	709	1,399	756	643	1,761	959	802
	white-nonh	1,376	699	677	1,221	626	595	1,574	841	733
	all other	136	104	32	178	130	48	187	118	69
25-29	total	2,061	1,152	909	1,369	742	627	1,528	846	682
	white-nonh	1,865	1,004	861	1,220	642	578	1,318	709	609
	all other	196	148	48	149	100	49	210	137	73
30-34	total	1,886	1,048	838	1,620	938	682	1,511	892	619
	white-nonh	1,710	924	786	1,414	783	631	1,264	711	553
	all other	176	124	52	206	155	51	247	181	66
35-39	total	1,540	843	697	2,061	1,193	868	1,396	790	606
	white-nonh	1,439	770	669	1,834	1,018	816	1,213	661	552
	all other	101	73	28	227	175	52	183	129	54
40-44	total	1,248	685	563	1,896	1,055	841	1,637	950	687
	white-nonh	1,162	621	541	1,702	918	784	1,414	783	631
	all other	86	64	22	194	137	57	223	167	56
45-49	total	907	458	449	1,561	855	706	2,067	1,194	873
	white-nonh	870	430	440	1,453	775	678	1,837	1,016	821
	all other	37	28	9	108	80	28	230	178	52
50-54	total	755	375	380	1,212	659	553	1,825	1,008	817
	white-nonh	738	362	376	1,131	596	535	1,644	875	769
	all other	17	13	4	81	63	18	181	133	48
55-59	total	817	399	418	874	448	426	1,474	809	665
	white-nonh	799	387	412	840	422	418	1,380	742	638
	all other	18	12	6	34	26	8	94	67	27
60-64	total	960	450	510	716	342	374	1,131	595	536
	white-nonh	950	445	505	700	330	370	1,057	537	520
	all other	10	5	5	16	12	4	74	58	16
65-69	total	944	419	525	722	341	381	771	382	389
	white-nonh	936	417	519	708	332	376	743	362	381
	all other	8	2	6	14	9	5	28	20	8
70-74	total	834	365	469	785	344	441	590	262	328
	white-nonh	829	364	465	777	340	437	578	253	325
	all other	5	1	4	8	4	4	12	9	3
75-79	total	697	249	448	705	284	421	542	232	310
	white-nonh	694	248	446	700	283	417	530	225	305
	all other	3	1	2	5	1	4	12	7	5
80-84	total	505	154	351	549	199	350	520	189	331
	white-nonh	505	154	351	518	186	332	487	174	313
	all other	0	0	0	31	13	18	33	15	18
85+	total	409	104	305	603	158	445	679	202	477
	white-nonh	408	103	305	579	140	439	616	167	449
	all other	1	1	0	24	18	6	63	35	28
All Ages	total	20,125	10,071	10,054	21,911	11,235	10,676	23,523	12,284	11,239
	white-nonh	18,993	9,306	9,687	20,102	10,001	10,101	20,772	10,461	10,311
	all other	1,132	765	387	1,809	1,234	575	2,751	1,823	928

Fips : **25 027 085** **GRAFTON** County: **Worcester** DPH/DOR Code : **110** DOE Code: **110** Mass. County Code : **14**

		1990 Census Count			*2000 Projection*			*2010 Projection*		
Age Group	Race	Total	Male	Female	Total	Male	Female	Total	Male	Female
0-04	total	918	489	429	916	532	384	894	510	384
	white-nonh	888	470	418	879	515	364	788	462	326
	all other	30	19	11	37	17	20	106	48	58
05-09	total	886	448	438	977	550	427	901	498	403
	white-nonh	852	432	420	932	532	400	814	464	350
	all other	34	16	18	45	18	27	87	34	53
10-14	total	787	385	402	895	480	415	895	523	372
	white-nonh	761	372	389	864	460	404	856	504	352
	all other	26	13	13	31	20	11	39	19	20
15-19	total	959	503	456	1,021	529	492	1,109	629	480
	white-nonh	801	409	392	877	444	433	955	542	413
	all other	158	94	64	144	85	59	154	87	67
20-24	total	904	475	429	805	407	398	872	471	401
	white-nonh	838	428	410	719	349	370	815	431	384
	all other	66	47	19	86	58	28	57	40	17
25-29	total	1,246	603	643	1,085	561	524	1,148	588	560
	white-nonh	1,212	589	623	925	468	457	1,001	503	498
	all other	34	14	20	160	93	67	147	85	62
30-34	total	1,260	618	642	1,092	551	541	994	484	510
	white-nonh	1,215	594	621	1,026	507	519	908	429	479
	all other	45	24	21	66	44	22	86	55	31
35-39	total	1,133	555	578	1,311	640	671	1,151	599	552
	white-nonh	1,098	535	563	1,272	622	650	988	503	485
	all other	35	20	15	39	18	21	163	96	67
40-44	total	1,018	510	508	1,238	617	621	1,072	548	524
	white-nonh	998	500	498	1,200	597	603	1,016	512	504
	all other	20	10	10	38	20	18	56	36	20
45-49	total	767	397	370	1,126	544	582	1,296	626	670
	white-nonh	749	388	361	1,092	525	567	1,260	609	651
	all other	18	9	9	34	19	15	36	17	19
50-54	total	587	277	310	995	499	496	1,206	600	606
	white-nonh	573	271	302	974	488	486	1,167	579	588
	all other	14	6	8	21	11	10	39	21	18
55-59	total	503	244	259	720	361	359	1,051	493	558
	white-nonh	498	239	259	703	352	351	1,022	476	546
	all other	5	5	0	17	9	8	29	17	12
60-64	total	508	249	259	517	240	277	874	434	440
	white-nonh	501	245	256	504	236	268	854	425	429
	all other	7	4	3	13	4	9	20	9	11
65-69	total	530	240	290	431	200	231	612	295	317
	white-nonh	524	237	287	427	196	231	598	287	311
	all other	6	3	3	4	4	0	14	8	6
70-74	total	467	186	281	419	189	230	430	186	244
	white-nonh	459	183	276	414	187	227	418	182	236
	all other	8	3	5	5	2	3	12	4	8
75-79	total	271	109	162	393	161	232	321	134	187
	white-nonh	271	109	162	385	156	229	315	129	186
	all other	0	0	0	8	5	3	6	5	1
80-84	total	157	65	92	298	99	199	264	100	164
	white-nonh	157	65	92	283	95	188	250	96	154
	all other	0	0	0	15	4	11	14	4	10
85+	total	134	37	97	209	65	144	337	101	236
	white-nonh	134	37	97	204	60	144	308	86	222
	all other	0	0	0	5	5	0	29	15	14
All Ages	total	13,035	6,390	6,645	14,448	7,225	7,223	15,427	7,819	7,608
	white-nonh	12,529	6,103	6,426	13,680	6,789	6,891	14,333	7,219	7,114
	all other	506	287	219	768	436	332	1,094	600	494

Fips : **25 027 090** **HARDWICK** County: **Worcester** DPH/DOR Code : **124** DOE Code: **124** Mass. County Code : **14**

		1990 Census Count			*2000 Projection*			*2010 Projection*		
Age Group	Race	Total	Male	Female	Total	Male	Female	Total	Male	Female
0-04	total	189	91	98	155	57	98	169	60	109
	white-nonh	186	88	98	132	45	87	137	46	91
	all other	3	3	0	23	12	11	32	14	18
05-09	total	211	110	101	167	55	112	192	72	120
	white-nonh	206	107	99	165	54	111	146	48	98
	all other	5	3	2	2	1	1	46	24	22
10-14	total	156	80	76	188	90	98	152	54	98
	white-nonh	152	79	73	186	88	98	131	44	87
	all other	4	1	3	2	2	0	21	10	11
15-19	total	116	62	54	211	109	102	167	55	112
	white-nonh	114	61	53	206	107	99	165	54	111
	all other	2	1	1	5	2	3	2	1	1
20-24	total	138	70	68	159	80	79	186	89	97
	white-nonh	137	70	67	151	78	73	184	87	97
	all other	1	0	1	8	2	6	2	2	0
25-29	total	218	103	115	113	60	53	206	107	99
	white-nonh	214	101	113	113	60	53	204	106	98
	all other	4	2	2	0	0	0	2	1	1
30-34	total	223	118	105	137	69	68	157	79	78
	white-nonh	220	116	104	136	69	67	149	77	72
	all other	3	2	1	1	0	1	8	2	6
35-39	total	184	91	93	244	103	141	142	61	81
	white-nonh	183	91	92	211	99	112	112	59	53
	all other	1	0	1	33	4	29	30	2	28
40-44	total	175	88	87	262	130	132	177	82	95
	white-nonh	173	87	86	217	114	103	134	68	66
	all other	2	1	1	45	16	29	43	14	29
45-49	total	127	77	50	220	88	132	281	101	180
	white-nonh	126	77	49	179	88	91	208	97	111
	all other	1	0	1	41	0	41	73	4	69
50-54	total	89	47	42	208	91	117	293	130	163
	white-nonh	88	47	41	168	84	84	210	109	101
	all other	1	0	1	40	7	33	83	21	62
55-59	total	99	42	57	196	72	124	288	83	205
	white-nonh	97	41	56	119	72	47	171	83	88
	all other	2	1	1	77	0	77	117	0	117
60-64	total	87	45	42	142	42	100	254	82	172
	white-nonh	87	45	42	81	42	39	154	75	79
	all other	0	0	0	61	0	61	100	7	93
65-69	total	108	42	66	117	38	79	211	64	147
	white-nonh	108	42	66	85	34	51	104	61	43
	all other	0	0	0	32	4	28	107	3	104
70-74	total	120	53	67	70	34	36	127	33	94
	white-nonh	120	53	67	70	34	36	66	33	33
	all other	0	0	0	0	0	0	61	0	61
75-79	total	71	35	36	79	28	51	95	27	68
	white-nonh	71	35	36	79	28	51	63	23	40
	all other	0	0	0	0	0	0	32	4	28
80-84	total	36	18	18	99	28	71	67	18	49
	white-nonh	36	18	18	74	28	46	42	18	24
	all other	0	0	0	25	0	25	25	0	25
85+	total	35	8	27	51	18	33	94	19	75
	white-nonh	35	8	27	51	18	33	69	19	50
	all other	0	0	0	0	0	0	25	0	25
All Ages	total	2,382	1,180	1,202	2,818	1,192	1,626	3,258	1,216	2,042
	white-nonh	2,353	1,166	1,187	2,423	1,142	1,281	2,449	1,107	1,342
	all other	29	14	15	395	50	345	809	109	700

Fips : **25 027 095** **HARVARD** County: **Worcester** DPH/DOR Code : **125** DOE Code: **125** Mass. County Code : **14**

		1990 Census Count			*2000 Projection*			*2010 Projection*		
Age Group	Race	Total	Male	Female	Total	Male	Female	Total	Male	Female
0-04	total	1,183	603	580	699	341	358	688	333	355
	white-nonh	903	460	443	555	273	282	539	265	274
	all other	280	143	137	144	68	76	149	68	81
05-09	total	1,107	549	558	696	334	362	663	317	346
	white-nonh	857	422	435	570	278	292	534	261	273
	all other	250	127	123	126	56	70	129	56	73
10-14	total	767	400	367	973	496	477	573	279	294
	white-nonh	619	323	296	730	375	355	448	222	226
	all other	148	77	71	243	121	122	125	57	68
15-19	total	1,483	1,045	438	1,644	1,118	526	1,291	934	357
	white-nonh	1,146	793	353	1,193	814	379	947	690	257
	all other	337	252	85	451	304	147	344	244	100
20-24	total	1,634	1,172	462	1,530	1,110	420	1,729	1,205	524
	white-nonh	1,170	835	335	1,009	743	266	1,115	795	320
	all other	464	337	127	521	367	154	614	410	204
25-29	total	1,305	767	538	1,097	672	425	1,259	743	516
	white-nonh	952	570	382	806	496	310	868	528	340
	all other	353	197	156	291	176	115	391	215	176
30-34	total	1,221	685	536	925	526	399	853	495	358
	white-nonh	889	489	400	658	358	300	553	315	238
	all other	332	196	136	267	168	99	300	180	120
35-39	total	1,057	587	470	1,048	593	455	895	531	364
	white-nonh	876	476	400	788	452	336	671	397	274
	all other	181	111	70	260	141	119	224	134	90
40-44	total	879	461	418	961	524	437	720	395	325
	white-nonh	799	420	379	734	396	338	543	289	254
	all other	80	41	39	227	128	99	177	106	71
45-49	total	613	305	308	788	405	383	759	405	354
	white-nonh	585	289	296	696	348	348	621	331	290
	all other	28	16	12	92	57	35	138	74	64
50-54	total	366	200	166	700	355	345	725	376	349
	white-nonh	349	189	160	653	335	318	599	315	284
	all other	17	11	6	47	20	27	126	61	65
55-59	total	210	112	98	507	241	266	644	315	329
	white-nonh	205	111	94	485	230	255	577	277	300
	all other	5	1	4	22	11	11	67	38	29
60-64	total	177	95	82	288	157	131	552	276	276
	white-nonh	170	93	77	275	149	126	514	261	253
	all other	7	2	5	13	8	5	38	15	23
65-69	total	124	53	71	189	112	77	408	204	204
	white-nonh	119	52	67	153	80	73	360	165	195
	all other	5	1	4	36	32	4	48	39	9
70-74	total	81	42	39	248	176	72	328	219	109
	white-nonh	80	41	39	122	61	61	197	99	98
	all other	1	1	0	126	115	11	131	120	11
75-79	total	59	27	32	156	61	95	208	108	100
	white-nonh	57	25	32	87	33	54	108	49	59
	all other	2	2	0	69	28	41	100	59	41
80-84	total	32	16	16	76	51	25	215	166	49
	white-nonh	31	16	15	49	24	25	72	34	38
	all other	1	0	1	27	27	0	143	132	11
85+	total	31	10	21	160	62	98	309	134	175
	white-nonh	31	10	21	47	16	31	67	20	47
	all other	0	0	0	113	46	67	242	114	128
All Ages	total	12,329	7,129	5,200	12,685	7,334	5,351	12,819	7,435	5,384
	white-nonh	9,838	5,614	4,224	9,610	5,461	4,149	9,333	5,313	4,020
	all other	2,491	1,515	976	3,075	1,873	1,202	3,486	2,122	1,364

Fips : **25 027 100** **HOLDEN** County: **Worcester** DPH/DOR Code : **134** DOE Code: **134** Mass. County Code : **14**

		1990 Census Count			*2000 Projection*			*2010 Projection*		
Age Group	Race	Total	Male	Female	Total	Male	Female	Total	Male	Female
0-04	total	1,045	533	512	915	452	463	1,036	479	557
	white-nonh	997	511	486	886	442	444	852	426	426
	all other	48	22	26	29	10	19	184	53	131
05-09	total	1,064	560	504	1,036	516	520	1,038	504	534
	white-nonh	1,029	543	486	996	501	495	927	467	460
	all other	35	17	18	40	15	25	111	37	74
10-14	total	994	505	489	1,152	590	562	1,026	512	514
	white-nonh	972	496	476	1,109	570	539	999	502	497
	all other	22	9	13	43	20	23	27	10	17
15-19	total	976	480	496	1,063	556	507	1,034	513	521
	white-nonh	954	470	484	1,029	539	490	996	498	498
	all other	22	10	12	34	17	17	38	15	23
20-24	total	711	355	356	761	386	375	883	453	430
	white-nonh	698	349	349	739	375	364	842	431	411
	all other	13	6	7	22	11	11	41	22	19
25-29	total	780	390	390	780	387	393	849	438	411
	white-nonh	764	381	383	756	374	382	815	419	396
	all other	16	9	7	24	13	11	34	19	15
30-34	total	1,124	523	601	880	412	468	930	443	487
	white-nonh	1,095	511	584	866	405	461	907	431	476
	all other	29	12	17	14	7	7	23	12	11
35-39	total	1,333	629	704	1,032	509	523	1,030	505	525
	white-nonh	1,304	612	692	1,012	496	516	1,004	489	515
	all other	29	17	12	20	13	7	26	16	10
40-44	total	1,283	628	655	1,220	574	646	982	467	515
	white-nonh	1,259	615	644	1,192	561	631	967	458	509
	all other	24	13	11	28	13	15	15	9	6
45-49	total	1,025	514	511	1,309	625	684	1,020	510	510
	white-nonh	1,007	502	505	1,281	609	672	1,000	497	503
	all other	18	12	6	28	16	12	20	13	7
50-54	total	777	396	381	1,234	604	630	1,175	553	622
	white-nonh	761	386	375	1,213	592	621	1,151	541	610
	all other	16	10	6	21	12	9	24	12	12
55-59	total	697	336	361	951	477	474	1,216	580	636
	white-nonh	683	328	355	934	465	469	1,188	563	625
	all other	14	8	6	17	12	5	28	17	11
60-64	total	631	312	319	680	346	334	1,076	526	550
	white-nonh	629	311	318	666	338	328	1,058	516	542
	all other	2	1	1	14	8	6	18	10	8
65-69	total	652	294	358	586	273	313	801	388	413
	white-nonh	649	294	355	571	262	309	781	372	409
	all other	3	0	3	15	11	4	20	16	4
70-74	total	563	232	331	512	235	277	549	261	288
	white-nonh	562	231	331	495	221	274	523	241	282
	all other	1	1	0	17	14	3	26	20	6
75-79	total	459	173	286	505	206	299	460	197	263
	white-nonh	458	173	285	473	191	282	416	171	245
	all other	1	0	1	32	15	17	44	26	18
80-84	total	286	103	183	363	127	236	334	135	199
	white-nonh	286	103	183	354	118	236	309	113	196
	all other	0	0	0	9	9	0	25	22	3
85+	total	228	56	172	405	106	299	508	138	370
	white-nonh	228	56	172	352	91	261	404	103	301
	all other	0	0	0	53	15	38	104	35	69
All Ages	total	14,628	7,019	7,609	15,384	7,381	8,003	15,947	7,602	8,345
	white-nonh	14,335	6,872	7,463	14,924	7,150	7,774	15,139	7,238	7,901
	all other	293	147	146	460	231	229	808	364	444

Fips : 25 027 105 HOPEDALE County: Worcester DPH/DOR Code : 138 DOE Code: 138 Mass. County Code : 14

		1990 Census Count			2000 Projection			2010 Projection		
Age Group	Race	Total	Male	Female	Total	Male	Female	Total	Male	Female
0-04	total	489	239	250	467	234	233	528	266	262
	white-nonh	479	238	241	451	227	224	483	243	240
	all other	10	1	9	16	7	9	45	23	22
05-09	total	450	228	222	562	286	276	580	290	290
	white-nonh	435	220	215	546	281	265	532	274	258
	all other	15	8	7	16	5	11	48	16	32
10-14	total	347	181	166	567	288	279	544	282	262
	white-nonh	336	178	158	557	287	270	529	276	253
	all other	11	3	8	10	1	9	15	6	9
15-19	total	296	147	149	492	251	241	589	298	291
	white-nonh	290	144	146	468	235	233	575	293	282
	all other	6	3	3	24	16	8	14	5	9
20-24	total	303	127	176	329	169	160	520	260	260
	white-nonh	301	127	174	312	162	150	512	259	253
	all other	2	0	2	17	7	10	8	1	7
25-29	total	439	215	224	352	167	185	544	269	275
	white-nonh	428	207	221	346	164	182	520	253	267
	all other	11	8	3	6	3	3	24	16	8
30-34	total	645	316	329	466	200	266	490	242	248
	white-nonh	636	311	325	464	200	264	474	235	239
	all other	9	5	4	2	0	2	16	7	9
35-39	total	559	281	278	571	281	290	485	234	251
	white-nonh	543	274	269	560	273	287	479	231	248
	all other	16	7	9	11	8	3	6	3	3
40-44	total	429	216	213	704	348	356	527	234	293
	white-nonh	424	214	210	695	343	352	525	234	291
	all other	5	2	3	9	5	4	2	0	2
45-49	total	270	139	131	576	291	285	587	289	298
	white-nonh	268	137	131	561	284	277	576	281	295
	all other	2	2	0	15	7	8	11	8	3
50-54	total	190	81	109	439	223	216	700	346	354
	white-nonh	187	79	108	424	213	211	681	333	348
	all other	3	2	1	15	10	5	19	13	6
55-59	total	216	98	118	267	137	130	547	274	273
	white-nonh	215	97	118	259	129	130	526	261	265
	all other	1	1	0	8	8	0	21	13	8
60-64	total	234	112	122	204	89	115	429	213	216
	white-nonh	233	112	121	187	76	111	400	192	208
	all other	1	0	1	17	13	4	29	21	8
65-69	total	249	114	135	205	96	109	249	129	120
	white-nonh	247	112	135	196	87	109	234	114	120
	all other	2	2	0	9	9	0	15	15	0
70-74	total	183	82	101	204	90	114	184	76	108
	white-nonh	183	82	101	203	90	113	167	63	104
	all other	0	0	0	1	0	1	17	13	4
75-79	total	166	64	102	229	110	119	198	99	99
	white-nonh	166	64	102	188	75	113	152	59	93
	all other	0	0	0	41	35	6	46	40	6
80-84	total	97	38	59	128	48	80	141	52	89
	white-nonh	97	38	59	122	48	74	134	52	82
	all other	0	0	0	6	0	6	7	0	7
85+	total	104	17	87	137	35	102	208	80	128
	white-nonh	102	17	85	132	35	97	155	45	110
	all other	2	0	2	5	0	5	53	35	18
All Ages	total	5,666	2,695	2,971	6,899	3,343	3,556	8,050	3,933	4,117
	white-nonh	5,570	2,651	2,919	6,671	3,209	3,462	7,654	3,698	3,956
	all other	96	44	52	228	134	94	396	235	161

Fips : **25 027 110** **HUBBARDSTON** County: **Worcester** DPH/DOR Code : **140** DOE Code: **140** Mass. County Code : **14**

		1990 Census Count			*2000 Projection*			*2010 Projection*		
Age Group	Race	Total	Male	Female	Total	Male	Female	Total	Male	Female
0-04	total	250	129	121	213	98	115	239	102	137
	white-nonh	243	126	117	201	97	104	210	101	109
	all other	7	3	4	12	1	11	29	1	28
05-09	total	256	136	120	267	121	146	242	108	134
	white-nonh	249	133	116	259	120	139	231	107	124
	all other	7	3	4	8	1	7	11	1	10
10-14	total	232	112	120	250	129	121	211	97	114
	white-nonh	224	107	117	243	126	117	199	96	103
	all other	8	5	3	7	3	4	12	1	11
15-19	total	179	95	84	256	136	120	266	120	146
	white-nonh	178	95	83	249	133	116	258	119	139
	all other	1	0	1	7	3	4	8	1	7
20-24	total	106	53	53	240	120	120	257	137	120
	white-nonh	103	52	51	223	106	117	241	125	116
	all other	3	1	2	17	14	3	16	12	4
25-29	total	244	111	133	178	94	84	253	134	119
	white-nonh	241	110	131	177	94	83	246	131	115
	all other	3	1	2	1	0	1	7	3	4
30-34	total	326	158	168	107	54	53	240	121	119
	white-nonh	322	155	167	102	51	51	221	105	116
	all other	4	3	1	5	3	2	19	16	3
35-39	total	323	170	153	244	112	132	179	96	83
	white-nonh	319	169	150	238	108	130	175	93	82
	all other	4	1	3	6	4	2	4	3	1
40-44	total	233	128	105	334	167	167	117	65	52
	white-nonh	231	128	103	318	152	166	100	50	50
	all other	2	0	2	16	15	1	17	15	2
45-49	total	170	96	74	324	173	151	247	117	130
	white-nonh	167	94	73	312	164	148	233	105	128
	all other	3	2	1	12	9	3	14	12	2
50-54	total	102	50	52	228	123	105	326	161	165
	white-nonh	102	50	52	224	123	101	308	146	162
	all other	0	0	0	4	0	4	18	15	3
55-59	total	84	51	33	172	98	74	320	171	149
	white-nonh	84	51	33	158	88	70	297	154	143
	all other	0	0	0	14	10	4	23	17	6
60-64	total	89	45	44	94	45	49	210	111	99
	white-nonh	89	45	44	94	45	49	206	111	95
	all other	0	0	0	0	0	0	4	0	4
65-69	total	70	31	39	73	43	30	153	85	68
	white-nonh	70	31	39	73	43	30	139	75	64
	all other	0	0	0	0	0	0	14	10	4
70-74	total	47	16	31	73	35	38	77	35	42
	white-nonh	47	16	31	73	35	38	77	35	42
	all other	0	0	0	0	0	0	0	0	0
75-79	total	42	21	21	51	21	30	52	28	24
	white-nonh	42	21	21	51	21	30	52	28	24
	all other	0	0	0	0	0	0	0	0	0
80-84	total	27	10	17	29	8	21	44	18	26
	white-nonh	27	10	17	29	8	21	44	18	26
	all other	0	0	0	0	0	0	0	0	0
85+	total	15	4	11	31	10	21	41	11	30
	white-nonh	15	4	11	31	10	21	41	11	30
	all other	0	0	0	0	0	0	0	0	0
All Ages	total	2,795	1,416	1,379	3,164	1,587	1,577	3,474	1,717	1,757
	white-nonh	2,753	1,397	1,356	3,055	1,524	1,531	3,278	1,610	1,668
	all other	42	19	23	109	63	46	196	107	89

Fips : 25 027 115 LANCASTER County: Worcester DPH/DOR Code : 147 DOE Code: 147 Mass. County Code : 14

		1990 Census Count			2000 Projection			2010 Projection		
Age Group	Race	Total	Male	Female	Total	Male	Female	Total	Male	Female
0-04	total	417	199	218	372	183	189	319	160	159
	white-nonh	381	183	198	323	152	171	257	121	136
	all other	36	16	20	49	31	18	62	39	23
05-09	total	421	211	210	409	218	191	367	198	169
	white-nonh	381	188	193	342	172	170	294	148	146
	all other	40	23	17	67	46	21	73	50	23
10-14	total	429	238	191	440	217	223	394	200	194
	white-nonh	387	213	174	408	203	205	350	172	178
	all other	42	25	17	32	14	18	44	28	16
15-19	total	655	315	340	560	258	302	548	264	284
	white-nonh	511	260	251	426	215	211	388	199	189
	all other	144	55	89	134	43	91	160	65	95
20-24	total	739	347	392	573	284	289	584	264	320
	white-nonh	524	259	265	364	198	166	385	188	197
	all other	215	88	127	209	86	123	199	76	123
25-29	total	537	290	247	490	287	203	415	238	177
	white-nonh	436	221	215	399	222	177	332	184	148
	all other	101	69	32	91	65	26	83	54	29
30-34	total	577	286	291	609	292	317	457	235	222
	white-nonh	497	243	254	505	240	265	357	184	173
	all other	80	43	37	104	52	52	100	51	49
35-39	total	525	283	242	564	315	249	521	312	209
	white-nonh	454	236	218	461	240	221	425	241	184
	all other	71	47	24	103	75	28	96	71	25
40-44	total	526	273	253	576	289	287	606	296	310
	white-nonh	471	241	230	495	243	252	503	241	262
	all other	55	32	23	81	46	35	103	55	48
45-49	total	392	202	190	479	264	215	511	291	220
	white-nonh	360	183	177	410	217	193	417	221	196
	all other	32	19	13	69	47	22	94	70	24
50-54	total	302	149	153	482	245	237	526	258	268
	white-nonh	279	138	141	433	219	214	454	220	234
	all other	23	11	12	49	26	23	72	38	34
55-59	total	229	118	111	335	172	163	401	219	182
	white-nonh	208	105	103	305	155	150	342	180	162
	all other	21	13	8	30	17	13	59	39	20
60-64	total	226	115	111	272	134	138	429	215	214
	white-nonh	210	108	102	250	124	126	386	193	193
	all other	16	7	9	22	10	12	43	22	21
65-69	total	208	94	114	188	95	93	270	135	135
	white-nonh	196	91	105	170	84	86	245	122	123
	all other	12	3	9	18	11	7	25	13	12
70-74	total	165	75	90	174	84	90	210	98	112
	white-nonh	163	75	88	162	79	83	194	91	103
	all other	2	0	2	12	5	7	16	7	9
75-79	total	125	44	81	150	58	92	133	57	76
	white-nonh	118	40	78	141	56	85	121	50	71
	all other	7	4	3	9	2	7	12	7	5
80-84	total	87	27	60	104	40	64	108	43	65
	white-nonh	83	26	57	101	38	63	97	38	59
	all other	4	1	3	3	2	1	11	5	6
85+	total	101	22	79	122	29	93	144	38	106
	white-nonh	99	22	77	108	26	82	123	34	89
	all other	2	0	2	14	3	11	21	4	17
All Ages	total	6,661	3,288	3,373	6,899	3,464	3,435	6,943	3,521	3,422
	white-nonh	5,758	2,832	2,926	5,803	2,883	2,920	5,670	2,827	2,843
	all other	903	456	447	1,096	581	515	1,273	694	579

Fips : **25 027 120** **LEICESTER** County: **Worcester** DPH/DOR Code : **151** DOE Code: **151** Mass. County Code : **14**

		1990 Census Count			*2000 Projection*			*2010 Projection*		
Age Group	Race	Total	Male	Female	Total	Male	Female	Total	Male	Female
0-04	total	727	386	341	714	347	367	675	305	370
	white-nonh	706	372	334	698	344	354	612	302	310
	all other	21	14	7	16	3	13	63	3	60
05-09	total	714	377	337	801	393	408	718	340	378
	white-nonh	690	363	327	786	389	397	677	336	341
	all other	24	14	10	15	4	11	41	4	37
10-14	total	691	367	324	761	409	352	748	371	377
	white-nonh	667	360	307	738	395	343	730	368	362
	all other	24	7	17	23	14	9	18	3	15
15-19	total	1,010	486	524	987	482	505	1,059	499	560
	white-nonh	967	469	498	939	459	480	1,035	485	550
	all other	43	17	26	48	23	25	24	14	10
20-24	total	778	411	367	689	367	322	728	401	327
	white-nonh	742	398	344	639	352	287	701	386	315
	all other	36	13	23	50	15	35	27	15	12
25-29	total	804	388	416	749	422	327	750	420	330
	white-nonh	770	370	400	706	400	306	702	392	310
	all other	34	18	16	43	22	21	48	28	20
30-34	total	914	438	476	833	430	403	745	386	359
	white-nonh	893	427	466	794	418	376	693	373	320
	all other	21	11	10	39	12	27	52	13	39
35-39	total	844	437	407	823	399	424	769	432	337
	white-nonh	822	425	397	790	380	410	727	409	318
	all other	22	12	10	33	19	14	42	23	19
40-44	total	746	391	355	911	443	468	835	436	399
	white-nonh	728	381	347	888	430	458	794	422	372
	all other	18	10	8	23	13	10	41	14	27
45-49	total	578	276	302	822	423	399	803	388	415
	white-nonh	571	273	298	803	413	390	774	371	403
	all other	7	3	4	19	10	9	29	17	12
50-54	total	434	213	221	706	370	336	858	418	440
	white-nonh	424	210	214	687	360	327	836	406	430
	all other	10	3	7	19	10	9	22	12	10
55-59	total	383	169	214	544	253	291	769	386	383
	white-nonh	377	166	211	536	250	286	750	377	373
	all other	6	3	3	8	3	5	19	9	10
60-64	total	458	219	239	406	201	205	649	341	308
	white-nonh	450	215	235	397	198	199	633	332	301
	all other	8	4	4	9	3	6	16	9	7
65-69	total	385	167	218	325	136	189	454	198	256
	white-nonh	377	163	214	319	133	186	448	196	252
	all other	8	4	4	6	3	3	6	2	4
70-74	total	293	124	169	363	165	198	324	153	171
	white-nonh	292	124	168	353	157	196	311	145	166
	all other	1	0	1	10	8	2	13	8	5
75-79	total	227	90	137	302	117	185	261	99	162
	white-nonh	225	88	137	263	100	163	224	83	141
	all other	2	2	0	39	17	22	37	16	21
80-84	total	119	47	72	191	76	115	234	100	134
	white-nonh	119	47	72	185	71	114	219	87	132
	all other	0	0	0	6	5	1	15	13	2
85+	total	86	30	56	164	55	109	260	88	172
	white-nonh	86	30	56	157	48	109	208	59	149
	all other	0	0	0	7	7	0	52	29	23
All Ages	total	10,191	5,016	5,175	11,091	5,488	5,603	11,639	5,761	5,878
	white-nonh	9,906	4,881	5,025	10,678	5,297	5,381	11,074	5,529	5,545
	all other	285	135	150	413	191	222	565	232	333

Fips : **25 027 125** **LEOMINSTER** County: **Worcester** DPH/DOR Code : **153** DOE Code: **153** Mass. County Code : **14**

		1990 Census Count			*2000 Projection*			*2010 Projection*		
Age Group	Race	Total	Male	Female	Total	Male	Female	Total	Male	Female
0-04	total	3,058	1,584	1,474	3,038	1,607	1,431	3,377	1,771	1,606
	white-nonh	2,453	1,287	1,166	2,013	1,085	928	1,618	874	744
	all other	605	297	308	1,025	522	503	1,759	897	862
05-09	total	2,384	1,192	1,192	2,963	1,496	1,467	2,921	1,475	1,446
	white-nonh	1,927	979	948	2,003	1,019	984	1,548	787	761
	all other	457	213	244	960	477	483	1,373	688	685
10-14	total	2,175	1,098	1,077	2,970	1,536	1,434	2,968	1,567	1,401
	white-nonh	1,783	904	879	2,327	1,221	1,106	1,910	1,029	881
	all other	392	194	198	643	315	328	1,058	538	520
15-19	total	2,259	1,147	1,112	2,356	1,154	1,202	2,923	1,451	1,472
	white-nonh	1,921	982	939	1,832	921	911	1,904	957	947
	all other	338	165	173	524	233	291	1,019	494	525
20-24	total	3,125	1,534	1,591	2,487	1,227	1,260	3,258	1,648	1,610
	white-nonh	2,602	1,280	1,322	1,791	894	897	2,314	1,196	1,118
	all other	523	254	269	696	333	363	944	452	492
25-29	total	4,062	2,011	2,051	2,686	1,372	1,314	2,782	1,378	1,404
	white-nonh	3,515	1,752	1,763	2,188	1,132	1,056	2,100	1,071	1,029
	all other	547	259	288	498	240	258	682	307	375
30-34	total	3,724	1,932	1,792	3,329	1,707	1,622	2,704	1,404	1,300
	white-nonh	3,214	1,657	1,557	2,683	1,374	1,309	1,887	993	894
	all other	510	275	235	646	333	313	817	411	406
35-39	total	2,960	1,490	1,470	4,047	2,027	2,020	2,710	1,400	1,310
	white-nonh	2,590	1,294	1,296	3,441	1,735	1,706	2,152	1,126	1,026
	all other	370	196	174	606	292	314	558	274	284
40-44	total	2,611	1,305	1,306	3,732	1,928	1,804	3,341	1,708	1,633
	white-nonh	2,334	1,173	1,161	3,187	1,640	1,547	2,664	1,364	1,300
	all other	277	132	145	545	288	257	677	344	333
45-49	total	1,989	978	1,011	2,902	1,450	1,452	3,942	1,957	1,985
	white-nonh	1,825	892	933	2,520	1,249	1,271	3,331	1,664	1,667
	all other	164	86	78	382	201	181	611	293	318
50-54	total	1,592	766	826	2,484	1,232	1,252	3,535	1,813	1,722
	white-nonh	1,497	715	782	2,221	1,103	1,118	3,028	1,540	1,488
	all other	95	51	44	263	129	134	507	273	234
55-59	total	1,585	758	827	1,852	904	948	2,692	1,335	1,357
	white-nonh	1,478	709	769	1,690	823	867	2,330	1,150	1,180
	all other	107	49	58	162	81	81	362	185	177
60-64	total	1,668	782	886	1,449	679	770	2,249	1,085	1,164
	white-nonh	1,596	755	841	1,354	633	721	2,003	973	1,030
	all other	72	27	45	95	46	49	246	112	134
65-69	total	1,532	639	893	1,350	614	736	1,581	738	843
	white-nonh	1,480	616	864	1,250	572	678	1,434	670	764
	all other	52	23	29	100	42	58	147	68	79
70-74	total	1,322	552	770	1,350	607	743	1,171	525	646
	white-nonh	1,286	542	744	1,290	589	701	1,095	495	600
	all other	36	10	26	60	18	42	76	30	46
75-79	total	940	326	614	1,111	410	701	975	394	581
	white-nonh	909	314	595	1,069	392	677	899	365	534
	all other	31	12	19	42	18	24	76	29	47
80-84	total	617	181	436	816	289	527	826	316	510
	white-nonh	605	179	426	789	283	506	784	306	478
	all other	12	2	10	27	6	21	42	10	32
85+	total	542	142	400	766	180	586	949	236	713
	white-nonh	530	136	394	728	171	557	889	223	666
	all other	12	6	6	38	9	29	60	13	47
All Ages	total	38,145	18,417	19,728	41,688	20,419	21,269	44,904	22,201	22,703
	white-nonh	33,545	16,166	17,379	34,376	16,836	17,540	33,890	16,783	17,107
	all other	4,600	2,251	2,349	7,312	3,583	3,729	11,014	5,418	5,596

Fips : **25 027 130** **LUNENBURG** County: **Worcester** DPH/DOR Code : **162** DOE Code: **162** Mass. County Code : **14**

		1990 Census Count			*2000 Projection*			*2010 Projection*		
Age Group	Race	Total	Male	Female	Total	Male	Female	Total	Male	Female
0-04	total	622	307	315	553	315	238	682	375	307
	white-nonh	596	290	306	520	299	221	496	285	211
	all other	26	17	9	33	16	17	186	90	96
05-09	total	660	342	318	619	363	256	634	373	261
	white-nonh	649	337	312	593	347	246	540	316	224
	all other	11	5	6	26	16	10	94	57	37
10-14	total	648	348	300	706	353	343	638	372	266
	white-nonh	622	333	289	676	342	334	601	351	250
	all other	26	15	11	30	21	9	37	21	16
15-19	total	597	305	292	653	331	322	610	349	261
	white-nonh	578	291	287	641	326	315	584	334	250
	all other	19	14	5	12	5	7	26	15	11
20-24	total	529	262	267	525	278	247	570	288	282
	white-nonh	513	252	261	501	263	238	545	270	275
	all other	16	10	6	24	15	9	25	18	7
25-29	total	604	314	290	467	228	239	515	247	268
	white-nonh	584	298	286	447	213	234	502	241	261
	all other	20	16	4	20	15	5	13	6	7
30-34	total	796	385	411	643	309	334	637	323	314
	white-nonh	774	379	395	627	303	324	615	314	301
	all other	22	6	16	16	6	10	22	9	13
35-39	total	851	443	408	711	373	338	574	287	287
	white-nonh	839	437	402	692	357	335	556	273	283
	all other	12	6	6	19	16	3	18	14	4
40-44	total	786	373	413	846	408	438	695	334	361
	white-nonh	768	364	404	824	402	422	679	328	351
	all other	18	9	9	22	6	16	16	6	10
45-49	total	635	320	315	825	434	391	693	367	326
	white-nonh	623	314	309	812	427	385	673	351	322
	all other	12	6	6	13	7	6	20	16	4
50-54	total	500	256	244	758	361	397	814	395	419
	white-nonh	484	251	233	740	353	387	792	389	403
	all other	16	5	11	18	8	10	22	6	16
55-59	total	433	212	221	574	283	291	747	385	362
	white-nonh	428	209	219	565	279	286	736	380	356
	all other	5	3	2	9	4	5	11	5	6
60-64	total	393	202	191	432	215	217	651	303	348
	white-nonh	386	198	188	418	211	207	636	297	339
	all other	7	4	3	14	4	10	15	6	9
65-69	total	371	172	199	354	167	187	466	221	245
	white-nonh	365	169	196	349	164	185	459	218	241
	all other	6	3	3	5	3	2	7	3	4
70-74	total	312	143	169	327	159	168	357	168	189
	white-nonh	311	143	168	304	147	157	329	156	173
	all other	1	0	1	23	12	11	28	12	16
75-79	total	191	81	110	308	140	168	293	136	157
	white-nonh	191	81	110	257	112	145	244	108	136
	all other	0	0	0	51	28	23	49	28	21
80-84	total	117	38	79	193	70	123	206	83	123
	white-nonh	117	38	79	180	70	110	174	71	103
	all other	0	0	0	13	0	13	32	12	20
85+	total	72	24	48	159	59	100	290	116	174
	white-nonh	72	24	48	140	44	96	200	66	134
	all other	0	0	0	19	15	4	90	50	40
All Ages	total	9,117	4,527	4,590	9,653	4,856	4,797	10,072	5,122	4,950
	white-nonh	8,900	4,408	4,492	9,286	4,659	4,627	9,361	4,748	4,613
	all other	217	119	98	367	197	170	711	374	337

Fips : 25 027 135 MENDON County: Worcester DPH/DOR Code :179 DOE Code: 179 Mass. County Code : 14

		1990 Census Count			2000 Projection			2010 Projection		
Age Group	Race	Total	Male	Female	Total	Male	Female	Total	Male	Female
0-04	total	314	157	157	365	198	167	439	271	168
	white-nonh	306	154	152	355	189	166	357	190	167
	all other	8	3	5	10	9	1	82	81	1
05-09	total	302	152	150	393	215	178	383	212	171
	white-nonh	297	149	148	385	207	178	371	200	171
	all other	5	3	2	8	8	0	12	12	0
10-14	total	300	166	134	353	187	166	404	228	176
	white-nonh	291	162	129	345	184	161	394	219	175
	all other	9	4	5	8	3	5	10	9	1
15-19	total	259	139	120	306	156	150	392	215	177
	white-nonh	252	135	117	300	152	148	384	207	177
	all other	7	4	3	6	4	2	8	8	0
20-24	total	253	131	122	288	166	122	326	180	146
	white-nonh	249	129	120	270	157	113	318	177	141
	all other	4	2	2	18	9	9	8	3	5
25-29	total	269	135	134	265	137	128	309	151	158
	white-nonh	263	131	132	258	133	125	303	147	156
	all other	6	4	2	7	4	3	6	4	2
30-34	total	349	158	191	318	158	160	354	193	161
	white-nonh	341	155	186	314	156	158	335	183	152
	all other	8	3	5	4	2	2	19	10	9
35-39	total	439	223	216	355	184	171	352	186	166
	white-nonh	429	217	212	349	180	169	345	182	163
	all other	10	6	4	6	4	2	7	4	3
40-44	total	375	186	189	393	185	208	363	185	178
	white-nonh	364	181	183	385	182	203	359	183	176
	all other	11	5	6	8	3	5	4	2	2
45-49	total	287	162	125	445	228	217	364	190	174
	white-nonh	284	159	125	435	222	213	358	186	172
	all other	3	3	0	10	6	4	6	4	2
50-54	total	176	86	90	388	186	202	406	185	221
	white-nonh	173	84	89	368	181	187	389	182	207
	all other	3	2	1	20	5	15	17	3	14
55-59	total	160	84	76	274	155	119	414	213	201
	white-nonh	156	82	74	271	152	119	404	207	197
	all other	4	2	2	3	3	0	10	6	4
60-64	total	150	74	76	166	84	82	354	173	181
	white-nonh	149	73	76	158	77	81	329	163	166
	all other	1	1	0	8	7	1	25	10	15
65-69	total	123	57	66	158	77	81	254	137	117
	white-nonh	120	56	64	131	69	62	227	128	99
	all other	3	1	2	27	8	19	27	9	18
70-74	total	84	32	52	126	60	66	143	71	72
	white-nonh	84	32	52	118	52	66	128	57	71
	all other	0	0	0	8	8	0	15	14	1
75-79	total	75	31	44	88	42	46	117	57	60
	white-nonh	74	30	44	77	33	44	84	41	43
	all other	1	1	0	11	9	2	33	16	17
80-84	total	54	22	32	52	17	35	79	34	45
	white-nonh	53	21	32	52	17	35	71	26	45
	all other	1	1	0	0	0	0	8	8	0
85+	total	41	13	28	63	23	40	80	33	47
	white-nonh	40	12	28	57	17	40	62	17	45
	all other	1	1	0	6	6	0	18	16	2
All Ages	total	4,010	2,008	2,002	4,796	2,458	2,338	5,533	2,914	2,619
	white-nonh	3,925	1,962	1,963	4,628	2,360	2,268	5,218	2,695	2,523
	all other	85	46	39	168	98	70	315	219	96

Fips : 25 027 140 MILFORD County: Worcester DPH/DOR Code : 185 DOE Code: 185 Mass. County Code : 14

		1990 Census Count			2000 Projection			2010 Projection		
Age Group	Race	Total	Male	Female	Total	Male	Female	Total	Male	Female
0-04	total	1,949	1,034	915	1,945	1,024	921	1,989	1,045	944
	white-nonh	1,787	955	832	1,716	909	807	1,436	762	674
	all other	162	79	83	229	115	114	553	283	270
05-09	total	1,683	843	840	2,089	1,072	1,017	1,947	1,002	945
	white-nonh	1,490	749	741	1,849	951	898	1,553	799	754
	all other	193	94	99	240	121	119	394	203	191
10-14	total	1,577	796	781	1,916	1,010	906	1,911	1,001	910
	white-nonh	1,415	722	693	1,730	923	807	1,659	879	780
	all other	162	74	88	186	87	99	252	122	130
15-19	total	1,689	846	843	1,580	801	779	1,956	1,013	943
	white-nonh	1,571	773	798	1,387	701	686	1,719	888	831
	all other	118	73	45	193	100	93	237	125	112
20-24	total	1,896	935	961	1,573	767	806	1,889	967	922
	white-nonh	1,758	865	893	1,367	671	696	1,660	858	802
	all other	138	70	68	206	96	110	229	109	120
25-29	total	2,383	1,148	1,235	1,929	947	982	1,821	902	919
	white-nonh	2,181	1,054	1,127	1,754	855	899	1,572	784	788
	all other	202	94	108	175	92	83	249	118	131
30-34	total	2,390	1,206	1,184	2,113	1,091	1,022	1,799	926	873
	white-nonh	2,244	1,132	1,112	1,938	1,000	938	1,556	809	747
	all other	146	74	72	175	91	84	243	117	126
35-39	total	2,136	1,037	1,099	2,423	1,175	1,248	1,978	980	998
	white-nonh	1,975	961	1,014	2,189	1,063	1,126	1,771	870	901
	all other	161	76	85	234	112	122	207	110	97
40-44	total	1,933	966	967	2,352	1,181	1,171	2,083	1,070	1,013
	white-nonh	1,821	912	909	2,186	1,098	1,088	1,889	971	918
	all other	112	54	58	166	83	83	194	99	95
45-49	total	1,458	726	732	1,970	949	1,021	2,228	1,073	1,155
	white-nonh	1,395	690	705	1,827	877	950	2,025	970	1,055
	all other	63	36	27	143	72	71	203	103	100
50-54	total	1,059	531	528	1,808	892	916	2,199	1,087	1,112
	white-nonh	1,006	501	505	1,692	834	858	2,033	1,003	1,030
	all other	53	30	23	116	58	58	166	84	82
55-59	total	941	445	496	1,380	676	704	1,857	879	978
	white-nonh	903	425	478	1,316	640	676	1,718	810	908
	all other	38	20	18	64	36	28	139	69	70
60-64	total	999	477	522	951	466	485	1,602	773	829
	white-nonh	983	468	515	906	441	465	1,508	727	781
	all other	16	9	7	45	25	20	94	46	48
65-69	total	1,030	438	592	814	365	449	1,188	554	634
	white-nonh	1,015	431	584	784	348	436	1,137	525	612
	all other	15	7	8	30	17	13	51	29	22
70-74	total	884	358	526	805	363	442	764	355	409
	white-nonh	870	353	517	794	357	437	734	339	395
	all other	14	5	9	11	6	5	30	16	14
75-79	total	644	241	403	765	293	472	606	244	362
	white-nonh	627	235	392	751	287	464	581	232	349
	all other	17	6	11	14	6	8	25	12	13
80-84	total	378	111	267	547	183	364	494	184	310
	white-nonh	371	108	263	537	180	357	485	180	305
	all other	7	3	4	10	3	7	9	4	5
85+	total	326	95	231	499	141	358	635	182	453
	white-nonh	325	95	230	477	131	346	606	169	437
	all other	1	0	1	22	10	12	29	13	16
All Ages	total	25,355	12,233	13,122	27,459	13,396	14,063	28,946	14,237	14,709
	white-nonh	23,737	11,429	12,308	25,200	12,266	12,934	25,642	12,575	13,067
	all other	1,618	804	814	2,259	1,130	1,129	3,304	1,662	1,642

Fips : **25 027 145** **MILLBURY** County: **Worcester** DPH/DOR Code :**186** DOE Code: **186** Mass. County Code : **14**

		1990 Census Count			*2000 Projection*			*2010 Projection*		
Age Group	Race	Total	Male	Female	Total	Male	Female	Total	Male	Female
0-04	total	793	418	375	811	461	350	817	428	389
	white-nonh	764	402	362	775	450	325	635	369	266
	all other	29	16	13	36	11	25	182	59	123
05-09	total	700	356	344	876	463	413	825	413	412
	white-nonh	682	350	332	828	449	379	687	372	315
	all other	18	6	12	48	14	34	138	41	97
10-14	total	715	359	356	812	418	394	830	461	369
	white-nonh	696	351	345	780	401	379	792	449	343
	all other	19	8	11	32	17	15	38	12	26
15-19	total	793	399	394	690	351	339	850	450	400
	white-nonh	778	392	386	662	340	322	799	434	365
	all other	15	7	8	28	11	17	51	16	35
20-24	total	915	468	447	670	325	345	744	371	373
	white-nonh	898	461	437	633	308	325	711	354	357
	all other	17	7	10	37	17	20	33	17	16
25-29	total	1,059	533	526	747	359	388	653	318	335
	white-nonh	1,032	519	513	730	351	379	623	306	317
	all other	27	14	13	17	8	9	30	12	18
30-34	total	1,141	574	567	997	490	507	757	352	405
	white-nonh	1,111	561	550	979	483	496	719	335	384
	all other	30	13	17	18	7	11	38	17	21
35-39	total	923	461	462	1,112	561	551	804	390	414
	white-nonh	905	449	456	1,085	547	538	787	382	405
	all other	18	12	6	27	14	13	17	8	9
40-44	total	806	382	424	1,111	553	558	972	472	500
	white-nonh	791	374	417	1,082	540	542	954	465	489
	all other	15	8	7	29	13	16	18	7	11
45-49	total	768	379	389	887	437	450	1,067	531	536
	white-nonh	758	373	385	870	426	444	1,041	518	523
	all other	10	6	4	17	11	6	26	13	13
50-54	total	582	269	313	749	354	395	1,029	511	518
	white-nonh	580	267	313	735	347	388	1,003	500	503
	all other	2	2	0	14	7	7	26	11	15
55-59	total	591	287	304	737	354	383	847	407	440
	white-nonh	585	286	299	727	348	379	831	396	435
	all other	6	1	5	10	6	4	16	11	5
60-64	total	637	279	358	535	240	295	687	315	372
	white-nonh	625	275	350	533	238	295	673	308	365
	all other	12	4	8	2	2	0	14	7	7
65-69	total	490	225	265	503	233	270	627	287	340
	white-nonh	488	224	264	498	232	266	619	282	337
	all other	2	1	1	5	1	4	8	5	3
70-74	total	466	196	270	506	210	296	427	182	245
	white-nonh	464	195	269	491	201	290	420	175	245
	all other	2	1	1	15	9	6	7	7	0
75-79	total	373	149	224	366	157	209	376	162	214
	white-nonh	371	148	223	363	156	207	370	161	209
	all other	2	1	1	3	1	2	6	1	5
80-84	total	247	87	160	302	102	200	330	113	217
	white-nonh	245	85	160	294	99	195	310	102	208
	all other	2	2	0	8	3	5	20	11	9
85+	total	229	51	178	339	90	249	383	107	276
	white-nonh	228	51	177	316	83	233	342	92	250
	all other	1	0	1	23	7	16	41	15	26
All Ages	total	12,228	5,872	6,356	12,750	6,158	6,592	13,025	6,270	6,755
	white-nonh	12,001	5,763	6,238	12,381	5,999	6,382	12,316	6,000	6,316
	all other	227	109	118	369	159	210	709	270	439

Fips : 25 027 150 MILLVILLE County: Worcester DPH/DOR Code : 188 DOE Code: 188 Mass. County Code : 14

		1990 Census Count			2000 Projection			2010 Projection		
Age Group	Race	Total	Male	Female	Total	Male	Female	Total	Male	Female
0-04	total	201	97	104	209	91	118	187	82	105
	white-nonh	194	94	100	202	89	113	186	82	104
	all other	7	3	4	7	2	5	1	0	1
05-09	total	178	88	90	282	120	162	237	102	135
	white-nonh	176	87	89	274	116	158	222	94	128
	all other	2	1	1	8	4	4	15	8	7
10-14	total	144	76	68	201	97	104	209	91	118
	white-nonh	142	74	68	194	94	100	202	89	113
	all other	2	2	0	7	3	4	7	2	5
15-19	total	134	62	72	178	88	90	280	119	161
	white-nonh	133	62	71	176	87	89	272	115	157
	all other	1	0	1	2	1	1	8	4	4
20-24	total	160	81	79	143	75	68	199	96	103
	white-nonh	157	79	78	141	73	68	192	93	99
	all other	3	2	1	2	2	0	7	3	4
25-29	total	257	118	139	133	61	72	177	87	90
	white-nonh	256	117	139	132	61	71	175	86	89
	all other	1	1	0	1	0	1	2	1	1
30-34	total	267	124	143	161	82	79	145	77	68
	white-nonh	263	123	140	156	78	78	141	73	68
	all other	4	1	3	5	4	1	4	4	0
35-39	total	187	106	81	254	116	138	131	60	71
	white-nonh	180	102	78	253	115	138	130	60	70
	all other	7	4	3	1	1	0	1	0	1
40-44	total	152	81	71	267	121	146	162	80	82
	white-nonh	151	80	71	259	120	139	153	76	77
	all other	1	1	0	8	1	7	9	4	5
45-49	total	111	59	52	194	111	83	260	121	139
	white-nonh	110	59	51	176	99	77	248	112	136
	all other	1	0	1	18	12	6	12	9	3
50-54	total	86	38	48	152	83	69	265	122	143
	white-nonh	84	38	46	146	77	69	252	116	136
	all other	2	0	2	6	6	0	13	6	7
55-59	total	85	42	43	107	55	52	188	105	83
	white-nonh	84	42	42	104	55	49	167	93	74
	all other	1	0	1	3	0	3	21	12	9
60-64	total	82	42	40	82	34	48	143	75	68
	white-nonh	81	41	40	77	34	43	134	69	65
	all other	1	1	0	5	0	5	9	6	3
65-69	total	82	31	51	74	35	39	95	47	48
	white-nonh	81	30	51	73	35	38	92	47	45
	all other	1	1	0	1	0	1	3	0	3
70-74	total	36	14	22	71	37	34	72	30	42
	white-nonh	34	13	21	66	32	34	63	26	37
	all other	2	1	1	5	5	0	9	4	5
75-79	total	28	8	20	66	26	40	58	28	30
	white-nonh	28	8	20	60	20	40	52	23	29
	all other	0	0	0	6	6	0	6	5	1
80-84	total	27	8	19	30	12	18	51	24	27
	white-nonh	27	8	19	22	7	15	41	17	24
	all other	0	0	0	8	5	3	10	7	3
85+	total	18	7	11	26	6	20	55	21	34
	white-nonh	18	7	11	26	6	20	42	11	31
	all other	0	0	0	0	0	0	13	10	3
All Ages	total	2,235	1,082	1,153	2,630	1,250	1,380	2,914	1,367	1,547
	white-nonh	2,199	1,064	1,135	2,537	1,198	1,339	2,764	1,282	1,482
	all other	36	18	18	93	52	41	150	85	65

Fips : 25 027 155 **NEW BRAINTREE** County: **Worcester** DPH/DOR Code :**202** DOE Code: **202** Mass. County Code : **14**

		1990 Census Count			*2000 Projection*			*2010 Projection*		
Age Group	Race	Total	Male	Female	Total	Male	Female	Total	Male	Female
0-04	total	78	45	33	44	26	18	54	31	23
	white-nonh	76	43	33	43	25	18	45	26	19
	all other	2	2	0	1	1	0	9	5	4
05-09	total	79	39	40	53	29	24	52	29	23
	white-nonh	79	39	40	53	29	24	52	29	23
	all other	0	0	0	0	0	0	0	0	0
10-14	total	69	35	34	80	47	33	46	28	18
	white-nonh	69	35	34	76	43	33	43	25	18
	all other	0	0	0	4	4	0	3	3	0
15-19	total	69	40	29	79	39	40	53	29	24
	white-nonh	67	40	27	79	39	40	53	29	24
	all other	2	0	2	0	0	0	0	0	0
20-24	total	52	25	27	69	35	34	80	47	33
	white-nonh	51	25	26	69	35	34	76	43	33
	all other	1	0	1	0	0	0	4	4	0
25-29	total	59	28	31	73	40	33	82	38	44
	white-nonh	57	27	30	67	40	27	78	38	40
	all other	2	1	1	6	0	6	4	0	4
30-34	total	92	47	45	57	25	32	73	34	39
	white-nonh	91	47	44	51	25	26	68	34	34
	all other	1	0	1	6	0	6	5	0	5
35-39	total	99	55	44	68	30	38	81	41	40
	white-nonh	97	55	42	57	27	30	66	39	27
	all other	2	0	2	11	3	8	15	2	13
40-44	total	67	34	33	95	46	49	60	24	36
	white-nonh	67	34	33	90	46	44	50	24	26
	all other	0	0	0	5	0	5	10	0	10
45-49	total	61	30	31	105	53	52	75	29	46
	white-nonh	61	30	31	94	53	41	55	26	29
	all other	0	0	0	11	0	11	20	3	17
50-54	total	37	21	16	65	33	32	92	44	48
	white-nonh	37	21	16	65	33	32	87	44	43
	all other	0	0	0	0	0	0	5	0	5
55-59	total	26	15	11	58	28	30	101	50	51
	white-nonh	26	15	11	58	28	30	90	50	40
	all other	0	0	0	0	0	0	11	0	11
60-64	total	20	8	12	34	19	15	59	29	30
	white-nonh	20	8	12	34	19	15	59	29	30
	all other	0	0	0	0	0	0	0	0	0
65-69	total	28	14	14	23	13	10	52	25	27
	white-nonh	28	14	14	23	13	10	52	25	27
	all other	0	0	0	0	0	0	0	0	0
70-74	total	25	13	12	16	6	10	29	16	13
	white-nonh	25	13	12	16	6	10	29	16	13
	all other	0	0	0	0	0	0	0	0	0
75-79	total	12	6	6	20	9	11	16	8	8
	white-nonh	12	6	6	20	9	11	16	8	8
	all other	0	0	0	0	0	0	0	0	0
80-84	total	5	2	3	15	7	8	10	3	7
	white-nonh	5	2	3	15	7	8	10	3	7
	all other	0	0	0	0	0	0	0	0	0
85+	total	3	1	2	9	4	5	29	13	16
	white-nonh	3	1	2	9	4	5	29	13	16
	all other	0	0	0	0	0	0	0	0	0
All Ages	total	881	458	423	963	489	474	1,044	518	526
	white-nonh	871	455	416	919	481	438	958	501	457
	all other	10	3	7	44	8	36	86	17	69

Fips : **25 027 160** **NORTHBOROUGH** County: **Worcester** DPH/DOR Code :**215** DOE Code:**213** Mass. County Code : **14**

		1990 Census Count			*2000 Projection*			*2010 Projection*		
Age Group	Race	Total	Male	Female	Total	Male	Female	Total	Male	Female
0-04	total	935	470	465	752	347	405	850	397	453
	white-nonh	855	432	423	683	313	370	607	277	330
	all other	80	38	42	69	34	35	243	120	123
05-09	total	889	464	425	843	413	430	810	400	410
	white-nonh	807	424	383	757	370	387	641	314	327
	all other	82	40	42	86	43	43	169	86	83
10-14	total	848	452	396	960	485	475	778	362	416
	white-nonh	780	415	365	871	441	430	700	322	378
	all other	68	37	31	89	44	45	78	40	38
15-19	total	824	423	401	878	465	413	834	417	417
	white-nonh	771	397	374	793	423	370	745	372	373
	all other	53	26	27	85	42	43	89	45	44
20-24	total	682	374	308	689	388	301	769	410	359
	white-nonh	663	362	301	624	344	280	696	366	330
	all other	19	12	7	65	44	21	73	44	29
25-29	total	814	421	393	672	348	324	723	385	338
	white-nonh	768	400	368	619	322	297	638	343	295
	all other	46	21	25	53	26	27	85	42	43
30-34	total	1,141	542	599	866	437	429	871	450	421
	white-nonh	1,075	514	561	828	417	411	789	399	390
	all other	66	28	38	38	20	18	82	51	31
35-39	total	1,207	584	623	986	509	477	847	438	409
	white-nonh	1,117	537	580	910	470	440	764	394	370
	all other	90	47	43	76	39	37	83	44	39
40-44	total	1,182	580	602	1,203	574	629	933	472	461
	white-nonh	1,113	540	573	1,123	535	588	881	441	440
	all other	69	40	29	80	39	41	52	31	21
45-49	total	896	455	441	1,206	586	620	992	514	478
	white-nonh	849	433	416	1,111	538	573	910	473	437
	all other	47	22	25	95	48	47	82	41	41
50-54	total	599	297	302	1,094	530	564	1,114	526	588
	white-nonh	573	279	294	1,030	492	538	1,039	489	550
	all other	26	18	8	64	38	26	75	37	38
55-59	total	501	251	250	801	403	398	1,076	518	558
	white-nonh	495	250	245	761	385	376	993	477	516
	all other	6	1	5	40	18	22	83	41	42
60-64	total	470	234	236	515	246	269	941	439	502
	white-nonh	461	230	231	494	233	261	889	411	478
	all other	9	4	5	21	13	8	52	28	24
65-69	total	314	144	170	408	195	213	653	314	339
	white-nonh	307	144	163	402	194	208	617	299	318
	all other	7	0	7	6	1	5	36	15	21
70-74	total	213	97	116	367	168	199	405	177	228
	white-nonh	207	95	112	360	165	195	387	166	221
	all other	6	2	4	7	3	4	18	11	7
75-79	total	166	57	109	252	104	148	317	135	182
	white-nonh	161	53	108	231	95	136	296	125	171
	all other	5	4	1	21	9	12	21	10	11
80-84	total	139	37	102	170	69	101	262	104	158
	white-nonh	137	36	101	143	54	89	234	88	146
	all other	2	1	1	27	15	12	28	16	12
85+	total	109	28	81	182	49	133	280	100	180
	white-nonh	109	28	81	155	36	119	195	54	141
	all other	0	0	0	27	13	14	85	46	39
All Ages	total	11,929	5,910	6,019	12,844	6,316	6,528	13,455	6,558	6,897
	white-nonh	11,248	5,569	5,679	11,895	5,827	6,068	12,021	5,810	6,211
	all other	681	341	340	949	489	460	1,434	748	686

Fips : 25 027 165 NORTHBRIDGE County: Worcester DPH/DOR Code :216 DOE Code: 214 Mass. County Code : 14

		1990 Census Count			2000 Projection			2010 Projection		
Age Group	Race	Total	Male	Female	Total	Male	Female	Total	Male	Female
0-04	total	1,085	531	554	1,059	470	589	1,219	578	641
	white-nonh	1,058	517	541	1,045	461	584	986	435	551
	all other	27	14	13	14	9	5	233	143	90
05-09	total	1,029	518	511	1,147	516	631	1,178	556	622
	white-nonh	1,015	507	508	1,128	502	626	1,045	465	580
	all other	14	11	3	19	14	5	133	91	42
10-14	total	951	462	489	1,090	530	560	1,066	471	595
	white-nonh	930	455	475	1,064	516	548	1,052	462	590
	all other	21	7	14	26	14	12	14	9	5
15-19	total	888	444	444	994	497	497	1,100	491	609
	white-nonh	873	438	435	980	487	493	1,084	480	604
	all other	15	6	9	14	10	4	16	11	5
20-24	total	938	438	500	905	435	470	1,026	491	535
	white-nonh	918	427	491	876	423	453	1,001	478	523
	all other	20	11	9	29	12	17	25	13	12
25-29	total	1,134	553	581	916	450	466	1,016	499	517
	white-nonh	1,109	535	574	897	440	457	999	486	513
	all other	25	18	7	19	10	9	17	13	4
30-34	total	1,193	599	594	1,037	497	540	1,004	495	509
	white-nonh	1,173	585	588	1,017	485	532	975	482	493
	all other	20	14	6	20	12	8	29	13	16
35-39	total	1,066	532	534	1,182	575	607	967	474	493
	white-nonh	1,051	522	529	1,160	558	602	950	464	486
	all other	15	10	5	22	17	5	17	10	7
40-44	total	925	453	472	1,169	584	585	1,020	486	534
	white-nonh	904	446	458	1,150	571	579	999	474	525
	all other	21	7	14	19	13	6	21	12	9
45-49	total	660	332	328	994	504	490	1,098	543	555
	white-nonh	649	328	321	982	497	485	1,081	531	550
	all other	11	4	7	12	7	5	17	12	5
50-54	total	551	263	288	875	418	457	1,105	539	566
	white-nonh	542	257	285	856	411	445	1,086	526	560
	all other	9	6	3	19	7	12	19	13	6
55-59	total	459	223	236	607	303	304	905	452	453
	white-nonh	452	221	231	598	300	298	895	447	448
	all other	7	2	5	9	3	6	10	5	5
60-64	total	529	249	280	489	227	262	773	361	412
	white-nonh	527	249	278	481	222	259	756	355	401
	all other	2	0	2	8	5	3	17	6	11
65-69	total	517	243	274	394	185	209	520	251	269
	white-nonh	513	243	270	389	183	206	512	249	263
	all other	4	0	4	5	2	3	8	2	6
70-74	total	487	188	299	428	193	235	399	177	222
	white-nonh	483	186	297	427	193	234	393	173	220
	all other	4	2	2	1	0	1	6	4	2
75-79	total	366	126	240	374	158	216	288	122	166
	white-nonh	360	123	237	365	151	214	278	114	164
	all other	6	3	3	9	7	2	10	8	2
80-84	total	283	82	201	356	126	230	315	129	186
	white-nonh	283	82	201	320	103	217	280	107	173
	all other	0	0	0	36	23	13	35	22	13
85+	total	310	85	225	383	110	273	451	160	291
	white-nonh	310	85	225	348	82	266	364	95	269
	all other	0	0	0	35	28	7	87	65	22
All Ages	total	13,371	6,321	7,050	14,399	6,778	7,621	15,450	7,275	8,175
	white-nonh	13,150	6,206	6,944	14,083	6,585	7,498	14,736	6,823	7,913
	all other	221	115	106	316	193	123	714	452	262

Fips : 25 027 170 **NORTH BROOKFIELD** County: **Worcester** DPH/DOR Code :**212** DOE Code: **215** Mass. County Code : **14**

		1990 Census Count			*2000 Projection*			*2010 Projection*		
Age Group	Race	Total	Male	Female	Total	Male	Female	Total	Male	Female
0-04	total	404	207	197	319	163	156	308	157	151
0-04	white-nonh	394	200	194	316	161	155	305	155	150
0-04	all other	10	7	3	3	2	1	3	2	1
05-09	total	381	196	185	331	173	158	299	156	143
05-09	white-nonh	376	193	183	329	172	157	297	155	142
05-09	all other	5	3	2	2	1	1	2	1	1
10-14	total	333	162	171	430	213	217	347	170	177
10-14	white-nonh	330	160	170	421	207	214	344	168	176
10-14	all other	3	2	1	9	6	3	3	2	1
15-19	total	301	153	148	382	199	183	331	176	155
15-19	white-nonh	293	150	143	376	196	180	329	175	154
15-19	all other	8	3	5	6	3	3	2	1	1
20-24	total	321	174	147	303	153	150	382	192	190
20-24	white-nonh	317	171	146	293	146	147	373	186	187
20-24	all other	4	3	1	10	7	3	9	6	3
25-29	total	432	187	245	293	130	163	365	168	197
25-29	white-nonh	431	186	245	286	128	158	360	166	194
25-29	all other	1	1	0	7	2	5	5	2	3
30-34	total	436	219	217	364	195	169	346	174	172
30-34	white-nonh	428	214	214	360	192	168	336	167	169
30-34	all other	8	5	3	4	3	1	10	7	3
35-39	total	372	191	181	467	209	258	329	153	176
35-39	white-nonh	367	191	176	466	208	258	322	151	171
35-39	all other	5	0	5	1	1	0	7	2	5
40-44	total	328	176	152	450	229	221	381	207	174
40-44	white-nonh	323	173	150	444	225	219	377	204	173
40-44	all other	5	3	2	6	4	2	4	3	1
45-49	total	268	131	137	368	190	178	460	207	253
45-49	white-nonh	264	129	135	363	190	173	459	206	253
45-49	all other	4	2	2	5	0	5	1	1	0
50-54	total	212	108	104	317	172	145	430	222	208
50-54	white-nonh	212	108	104	312	169	143	424	218	206
50-54	all other	0	0	0	5	3	2	6	4	2
55-59	total	148	70	78	249	117	132	336	166	170
55-59	white-nonh	147	69	78	235	109	126	321	160	161
55-59	all other	1	1	0	14	8	6	15	6	9
60-64	total	170	80	90	190	96	94	285	153	132
60-64	white-nonh	167	79	88	190	96	94	280	150	130
60-64	all other	3	1	2	0	0	0	5	3	2
65-69	total	206	85	121	147	68	79	234	108	126
65-69	white-nonh	204	83	121	136	61	75	210	94	116
65-69	all other	2	2	0	11	7	4	24	14	10
70-74	total	165	80	85	152	72	80	168	83	85
70-74	white-nonh	164	80	84	137	63	74	155	75	80
70-74	all other	1	0	1	15	9	6	13	8	5
75-79	total	134	62	72	162	71	91	122	60	62
75-79	white-nonh	134	62	72	150	59	91	102	44	58
75-79	all other	0	0	0	12	12	0	20	16	4
80-84	total	57	17	40	100	41	59	95	39	56
80-84	white-nonh	57	17	40	99	41	58	83	33	50
80-84	all other	0	0	0	1	0	1	12	6	6
85+	total	40	9	31	84	27	57	123	46	77
85+	white-nonh	40	9	31	83	27	56	108	34	74
85+	all other	0	0	0	1	0	1	15	12	3
All Ages	total	4,708	2,307	2,401	5,108	2,518	2,590	5,341	2,637	2,704
All Ages	white-nonh	4,648	2,274	2,374	4,996	2,450	2,546	5,185	2,541	2,644
All Ages	all other	60	33	27	112	68	44	156	96	60

Fips : **25 027 175** **OAKHAM** County: **Worcester** DPH/DOR Code :**222** DOE Code: **222** Mass. County Code : **14**

		1990 Census Count			*2000 Projection*			*2010 Projection*		
Age Group	Race	Total	Male	Female	Total	Male	Female	Total	Male	Female
0-04	total	140	66	74	140	67	73	161	77	84
	white-nonh	140	66	74	140	67	73	161	77	84
	all other	0	0	0	0	0	0	0	0	0
05-09	total	139	68	71	169	80	89	165	78	87
	white-nonh	136	66	70	165	78	87	155	73	82
	all other	3	2	1	4	2	2	10	5	5
10-14	total	138	76	62	140	66	74	139	67	72
	white-nonh	135	75	60	140	66	74	139	67	72
	all other	3	1	2	0	0	0	0	0	0
15-19	total	78	35	43	149	78	71	178	89	89
	white-nonh	76	33	43	136	66	70	164	77	87
	all other	2	2	0	13	12	1	14	12	2
20-24	total	58	30	28	166	85	81	168	75	93
	white-nonh	58	30	28	134	74	60	139	65	74
	all other	0	0	0	32	11	21	29	10	19
25-29	total	99	45	54	81	38	43	152	81	71
	white-nonh	99	45	54	76	33	43	135	65	70
	all other	0	0	0	5	5	0	17	16	1
30-34	total	163	80	83	58	30	28	166	85	81
	white-nonh	160	78	82	58	30	28	134	74	60
	all other	3	2	1	0	0	0	32	11	21
35-39	total	207	104	103	98	44	54	80	37	43
	white-nonh	204	104	100	98	44	54	75	32	43
	all other	3	0	3	0	0	0	5	5	0
40-44	total	133	69	64	165	79	86	62	30	32
	white-nonh	131	69	62	157	76	81	57	29	28
	all other	2	0	2	8	3	5	5	1	4
45-49	total	80	48	32	244	101	143	138	43	95
	white-nonh	79	47	32	200	101	99	96	43	53
	all other	1	1	0	44	0	44	42	0	42
50-54	total	50	20	30	137	66	71	170	76	94
	white-nonh	50	20	30	127	66	61	153	73	80
	all other	0	0	0	10	0	10	17	3	14
55-59	total	40	21	19	76	45	31	234	95	139
	white-nonh	40	21	19	75	44	31	190	95	95
	all other	0	0	0	1	1	0	44	0	44
60-64	total	41	20	21	46	18	28	127	60	67
	white-nonh	41	20	21	46	18	28	117	60	57
	all other	0	0	0	0	0	0	10	0	10
65-69	total	46	19	27	35	18	17	66	38	28
	white-nonh	46	19	27	35	18	17	65	37	28
	all other	0	0	0	0	0	0	1	1	0
70-74	total	40	22	18	33	15	18	38	14	24
	white-nonh	40	22	18	33	15	18	38	14	24
	all other	0	0	0	0	0	0	0	0	0
75-79	total	31	14	17	34	13	21	26	12	14
	white-nonh	31	14	17	34	13	21	26	12	14
	all other	0	0	0	0	0	0	0	0	0
80-84	total	11	5	6	24	11	13	20	8	12
	white-nonh	11	5	6	24	11	13	20	8	12
	all other	0	0	0	0	0	0	0	0	0
85+	total	6	0	6	20	7	13	41	18	23
	white-nonh	6	0	6	20	7	13	41	18	23
	all other	0	0	0	0	0	0	0	0	0
All Ages	total	1,500	742	758	1,815	861	954	2,131	983	1,148
	white-nonh	1,483	734	749	1,698	827	871	1,905	919	986
	all other	17	8	9	117	34	83	226	64	162

Fips : 25 027 180 OXFORD County: Worcester DPH/DOR Code :226 DOE Code: 226 Mass. County Code : 14

		1990 Census Count			2000 Projection			2010 Projection		
Age Group	Race	Total	Male	Female	Total	Male	Female	Total	Male	Female
0-04	total	943	477	466	936	428	508	1,050	412	638
	white-nonh	907	462	445	907	422	485	807	375	432
	all other	36	15	21	29	6	23	243	37	206
05-09	total	963	499	464	1,063	506	557	994	455	539
	white-nonh	934	482	452	1,019	494	525	891	434	457
	all other	29	17	12	44	12	32	103	21	82
10-14	total	981	498	483	960	482	478	952	433	519
	white-nonh	960	484	476	920	465	455	919	425	494
	all other	21	14	7	40	17	23	33	8	25
15-19	total	898	447	451	927	495	432	1,014	495	519
	white-nonh	871	434	437	887	469	418	967	480	487
	all other	27	13	14	40	26	14	47	15	32
20-24	total	812	416	396	839	422	417	825	411	414
	white-nonh	795	408	387	817	408	409	784	393	391
	all other	17	8	9	22	14	8	41	18	23
25-29	total	1,118	547	571	887	426	461	915	470	445
	white-nonh	1,072	529	543	850	409	441	864	439	425
	all other	46	18	28	37	17	20	51	31	20
30-34	total	1,259	598	661	961	487	474	987	492	495
	white-nonh	1,231	590	641	940	479	461	961	479	482
	all other	28	8	20	21	8	13	26	13	13
35-39	total	1,192	579	613	1,159	564	595	933	446	487
	white-nonh	1,168	565	603	1,113	546	567	895	429	466
	all other	24	14	10	46	18	28	38	17	21
40-44	total	940	456	484	1,216	580	636	934	474	460
	white-nonh	918	443	475	1,188	569	619	912	464	448
	all other	22	13	9	28	11	17	22	10	12
45-49	total	655	330	325	1,141	555	586	1,106	540	566
	white-nonh	643	324	319	1,118	542	576	1,064	523	541
	all other	12	6	6	23	13	10	42	17	25
50-54	total	503	254	249	874	421	453	1,128	534	594
	white-nonh	495	249	246	854	409	445	1,103	524	579
	all other	8	5	3	20	12	8	25	10	15
55-59	total	443	205	238	602	301	301	1,048	505	543
	white-nonh	440	203	237	591	296	295	1,028	494	534
	all other	3	2	1	11	5	6	20	11	9
60-64	total	523	234	289	445	219	226	769	360	409
	white-nonh	518	233	285	439	216	223	754	352	402
	all other	5	1	4	6	3	3	15	8	7
65-69	total	466	213	253	390	173	217	527	252	275
	white-nonh	464	211	253	387	172	215	516	249	267
	all other	2	2	0	3	1	2	11	3	8
70-74	total	361	144	217	432	174	258	369	163	206
	white-nonh	360	144	216	412	173	239	349	161	188
	all other	1	0	1	20	1	19	20	2	18
75-79	total	245	99	146	344	140	204	292	114	178
	white-nonh	245	99	146	328	131	197	273	105	168
	all other	0	0	0	16	9	7	19	9	10
80-84	total	150	52	98	259	96	163	304	109	195
	white-nonh	149	52	97	230	78	152	258	91	167
	all other	1	0	1	29	18	11	46	18	28
85+	total	136	34	102	203	58	145	326	105	221
	white-nonh	135	33	102	191	54	137	263	74	189
	all other	1	1	0	12	4	8	63	31	32
All Ages	total	12,588	6,082	6,506	13,638	6,527	7,111	14,473	6,770	7,703
	white-nonh	12,305	5,945	6,360	13,191	6,332	6,859	13,608	6,491	7,117
	all other	283	137	146	447	195	252	865	279	586

Fips : 25 027 185 PAXTON County: Worcester DPH/DOR Code :228 DOE Code: 228 Mass. County Code : 14

		1990 Census Count			2000 Projection			2010 Projection		
Age Group	Race	Total	Male	Female	Total	Male	Female	Total	Male	Female
0-04	total	277	159	118	197	99	98	229	140	89
	white-nonh	272	158	114	192	95	97	175	87	88
	all other	5	1	4	5	4	1	54	53	1
05-09	total	255	131	124	240	122	118	232	127	105
	white-nonh	246	125	121	230	113	117	205	101	104
	all other	9	6	3	10	9	1	27	26	1
10-14	total	248	132	116	315	180	135	236	120	116
	white-nonh	236	126	110	310	179	131	230	116	114
	all other	12	6	6	5	1	4	6	4	2
15-19	total	374	157	217	368	149	219	345	136	209
	white-nonh	356	154	202	351	139	212	335	127	208
	all other	18	3	15	17	10	7	10	9	1
20-24	total	310	133	177	289	128	161	335	163	172
	white-nonh	293	127	166	267	119	148	327	162	165
	all other	17	6	11	22	9	13	8	1	7
25-29	total	179	88	91	182	97	85	175	94	81
	white-nonh	174	87	87	165	94	71	158	84	74
	all other	5	1	4	17	3	14	17	10	7
30-34	total	301	148	153	260	126	134	238	122	116
	white-nonh	296	143	153	246	121	125	220	115	105
	all other	5	5	0	14	5	9	18	7	11
35-39	total	330	165	165	253	126	127	256	135	121
	white-nonh	327	164	163	249	125	124	240	132	108
	all other	3	1	2	4	1	3	16	3	13
40-44	total	310	139	171	331	164	167	291	143	148
	white-nonh	299	134	165	326	159	167	277	138	139
	all other	11	5	6	5	5	0	14	5	9
45-49	total	293	148	145	339	171	168	264	133	131
	white-nonh	281	144	137	336	170	166	260	132	128
	all other	12	4	8	3	1	2	4	1	3
50-54	total	207	102	105	288	130	158	306	151	155
	white-nonh	201	98	103	278	125	153	301	146	155
	all other	6	4	2	10	5	5	5	5	0
55-59	total	215	101	114	268	139	129	308	160	148
	white-nonh	213	100	113	249	128	121	298	152	146
	all other	2	1	1	19	11	8	10	8	2
60-64	total	214	101	113	198	98	100	269	121	148
	white-nonh	213	100	113	182	88	94	249	110	139
	all other	1	1	0	16	10	6	20	11	9
65-69	total	223	108	115	188	90	98	232	120	112
	white-nonh	223	108	115	180	83	97	209	104	105
	all other	0	0	0	8	7	1	23	16	7
70-74	total	132	58	74	165	77	88	157	78	79
	white-nonh	130	58	72	160	72	88	138	65	73
	all other	2	0	2	5	5	0	19	13	6
75-79	total	95	43	52	154	69	85	131	58	73
	white-nonh	94	42	52	154	69	85	123	51	72
	all other	1	1	0	0	0	0	8	7	1
80-84	total	55	19	36	80	27	53	98	37	61
	white-nonh	55	19	36	77	27	50	92	32	60
	all other	0	0	0	3	0	3	6	5	1
85+	total	29	8	21	71	26	45	116	44	72
	white-nonh	29	8	21	62	18	44	97	29	68
	all other	0	0	0	9	8	1	19	15	4
All Ages	total	4,047	1,940	2,107	4,186	2,018	2,168	4,218	2,082	2,136
	white-nonh	3,938	1,895	2,043	4,014	1,924	2,090	3,934	1,883	2,051
	all other	109	45	64	172	94	78	284	199	85

Fips : **25 027 190** **PETERSHAM** County: **Worcester** DPH/DOR Code :**234** DOE Code: **234** Mass. County Code : **14**

		1990 Census Count			*2000 Projection*			*2010 Projection*		
Age Group	**Race**	**Total**	**Male**	**Female**	**Total**	**Male**	**Female**	**Total**	**Male**	**Female**
0-04	total	72	44	28	85	46	39	80	43	37
	white-nonh	71	43	28	85	46	39	76	41	35
	all other	1	1	0	0	0	0	4	2	2
05-09	total	61	31	30	83	45	38	74	40	34
	white-nonh	59	29	30	82	44	38	69	37	32
	all other	2	2	0	1	1	0	5	3	2
10-14	total	66	38	28	72	44	28	85	46	39
	white-nonh	62	35	27	71	43	28	85	46	39
	all other	4	3	1	1	1	0	0	0	0
15-19	total	75	46	29	61	31	30	83	45	38
	white-nonh	68	40	28	59	29	30	82	44	38
	all other	7	6	1	2	2	0	1	1	0
20-24	total	68	33	35	70	40	30	76	46	30
	white-nonh	68	33	35	62	35	27	71	43	28
	all other	0	0	0	8	5	3	5	3	2
25-29	total	57	30	27	78	48	30	64	33	31
	white-nonh	55	29	26	68	40	28	59	29	30
	all other	2	1	1	10	8	2	5	4	1
30-34	total	89	37	52	68	33	35	69	39	30
	white-nonh	87	37	50	68	33	35	61	34	27
	all other	2	0	2	0	0	0	8	5	3
35-39	total	99	49	50	59	31	28	79	48	31
	white-nonh	94	47	47	55	29	26	67	39	28
	all other	5	2	3	4	2	2	12	9	3
40-44	total	121	60	61	95	36	59	74	32	42
	white-nonh	120	59	61	86	36	50	67	32	35
	all other	1	1	0	9	0	9	7	0	7
45-49	total	72	38	34	108	48	60	69	30	39
	white-nonh	72	38	34	92	46	46	54	28	26
	all other	0	0	0	16	2	14	15	2	13
50-54	total	51	27	24	119	59	60	93	36	57
	white-nonh	51	27	24	117	57	60	83	35	48
	all other	0	0	0	2	2	0	10	1	9
55-59	total	38	20	18	69	36	33	104	45	59
	white-nonh	37	19	18	69	36	33	88	43	45
	all other	1	1	0	0	0	0	16	2	14
60-64	total	62	25	37	47	24	23	109	53	56
	white-nonh	62	25	37	47	24	23	107	51	56
	all other	0	0	0	0	0	0	2	2	0
65-69	total	64	34	30	33	17	16	60	30	30
	white-nonh	63	34	29	32	16	16	60	30	30
	all other	1	0	1	1	1	0	0	0	0
70-74	total	44	14	30	50	19	31	38	19	19
	white-nonh	44	14	30	50	19	31	38	19	19
	all other	0	0	0	0	0	0	0	0	0
75-79	total	37	9	28	51	23	28	30	12	18
	white-nonh	37	9	28	46	23	23	24	11	13
	all other	0	0	0	5	0	5	6	1	5
80-84	total	30	5	25	28	7	21	32	10	22
	white-nonh	30	5	25	28	7	21	32	10	22
	all other	0	0	0	0	0	0	0	0	0
85+	total	23	5	18	33	5	28	49	18	31
	white-nonh	23	5	18	33	5	28	44	18	26
	all other	0	0	0	0	0	0	5	0	5
All Ages	total	1,129	545	584	1,209	592	617	1,268	625	643
	white-nonh	1,103	528	575	1,150	568	582	1,167	590	577
	all other	26	17	9	59	24	35	101	35	66

Fips : 25 027 195 PHILLIPSTON County: Worcester DPH/DOR Code :235 DOE Code: 235 Mass. County Code : 14

		1990 Census Count			2000 Projection			2010 Projection		
Age Group	Race	Total	Male	Female	Total	Male	Female	Total	Male	Female
0-04	total	122	55	67	138	62	76	147	66	81
	white-nonh	118	52	66	132	59	73	146	65	81
	all other	4	3	1	6	3	3	1	1	0
05-09	total	147	73	74	190	89	101	175	82	93
	white-nonh	141	69	72	183	85	98	172	80	92
	all other	6	4	2	7	4	3	3	2	1
10-14	total	108	61	47	123	56	67	139	63	76
	white-nonh	108	61	47	118	52	66	132	59	73
	all other	0	0	0	5	4	1	7	4	3
15-19	total	106	61	45	168	88	80	212	105	107
	white-nonh	106	61	45	141	69	72	183	85	98
	all other	0	0	0	27	19	8	29	20	9
20-24	total	89	45	44	108	61	47	122	55	67
	white-nonh	88	45	43	108	61	47	117	51	66
	all other	1	0	1	0	0	0	5	4	1
25-29	total	127	60	67	105	60	45	167	87	80
	white-nonh	125	60	65	105	60	45	140	68	72
	all other	2	0	2	0	0	0	27	19	8
30-34	total	156	82	74	88	44	44	107	60	47
	white-nonh	153	79	74	87	44	43	107	60	47
	all other	3	3	0	1	0	1	0	0	0
35-39	total	142	70	72	136	59	77	114	59	55
	white-nonh	141	70	71	124	59	65	104	59	45
	all other	1	0	1	12	0	12	10	0	10
40-44	total	106	56	50	165	92	73	98	55	43
	white-nonh	104	54	50	150	77	73	85	43	42
	all other	2	2	0	15	15	0	13	12	1
45-49	total	96	53	43	142	68	74	136	57	79
	white-nonh	96	53	43	138	68	70	121	57	64
	all other	0	0	0	4	0	4	15	0	15
50-54	total	70	36	34	114	65	49	171	99	72
	white-nonh	70	36	34	101	52	49	146	74	72
	all other	0	0	0	13	13	0	25	25	0
55-59	total	56	33	23	91	50	41	136	64	72
	white-nonh	56	33	23	91	50	41	132	64	68
	all other	0	0	0	0	0	0	4	0	4
60-64	total	57	32	25	64	32	32	106	60	46
	white-nonh	57	32	25	64	32	32	93	47	46
	all other	0	0	0	0	0	0	13	13	0
65-69	total	29	12	17	49	28	21	79	42	37
	white-nonh	29	12	17	49	28	21	79	42	37
	all other	0	0	0	0	0	0	0	0	0
70-74	total	32	18	14	47	25	22	52	25	27
	white-nonh	32	18	14	47	25	22	52	25	27
	all other	0	0	0	0	0	0	0	0	0
75-79	total	22	8	14	21	8	13	35	19	16
	white-nonh	21	8	13	21	8	13	35	19	16
	all other	1	0	1	0	0	0	0	0	0
80-84	total	17	10	7	19	9	10	28	13	15
	white-nonh	17	10	7	19	9	10	28	13	15
	all other	0	0	0	0	0	0	0	0	0
85+	total	3	3	0	21	5	16	41	7	34
	white-nonh	3	3	0	14	5	9	29	7	22
	all other	0	0	0	7	0	7	12	0	12
All Ages	total	1,485	768	717	1,789	901	888	2,065	1,018	1,047
	white-nonh	1,465	756	709	1,692	843	849	1,901	918	983
	all other	20	12	8	97	58	39	164	100	64

Fips : **25 027 200** **PRINCETON** County: **Worcester** DPH/DOR Code :**241** DOE Code: **241** Mass. County Code : **14**

		1990 Census Count			*2000 Projection*			*2010 Projection*		
Age Group	Race	Total	Male	Female	Total	Male	Female	Total	Male	Female
0-04	total	250	123	127	254	138	116	264	144	120
	white-nonh	243	119	124	227	124	103	249	136	113
	all other	7	4	3	27	14	13	15	8	7
05-09	total	301	164	137	288	163	125	271	154	117
	white-nonh	293	158	135	279	158	121	268	152	116
	all other	8	6	2	9	5	4	3	2	1
10-14	total	242	135	107	250	123	127	253	137	116
	white-nonh	236	129	107	243	119	124	226	123	103
	all other	6	6	0	7	4	3	27	14	13
15-19	total	214	113	101	302	163	139	290	163	127
	white-nonh	211	111	100	292	157	135	279	158	121
	all other	3	2	1	10	6	4	11	5	6
20-24	total	141	72	69	241	134	107	248	122	126
	white-nonh	139	70	69	235	128	107	241	118	123
	all other	2	2	0	6	6	0	7	4	3
25-29	total	161	79	82	213	112	101	300	162	138
	white-nonh	160	78	82	210	110	100	290	156	134
	all other	1	1	0	3	2	1	10	6	4
30-34	total	287	128	159	142	73	69	241	135	106
	white-nonh	285	128	157	138	69	69	233	127	106
	all other	2	0	2	4	4	0	8	8	0
35-39	total	391	191	200	160	78	82	210	110	100
	white-nonh	385	187	198	159	77	82	207	108	99
	all other	6	4	2	1	1	0	3	2	1
40-44	total	369	179	190	287	125	162	144	72	72
	white-nonh	365	177	188	281	125	156	136	68	68
	all other	4	2	2	6	0	6	8	4	4
45-49	total	233	129	104	390	192	198	163	82	81
	white-nonh	231	127	104	377	182	195	155	75	80
	all other	2	2	0	13	10	3	8	7	1
50-54	total	165	77	88	363	175	188	284	123	161
	white-nonh	164	77	87	354	170	184	272	120	152
	all other	1	0	1	9	5	4	12	3	9
55-59	total	112	67	45	231	131	100	382	191	191
	white-nonh	111	67	44	219	119	100	359	171	188
	all other	1	0	1	12	12	0	23	20	3
60-64	total	106	55	51	153	70	83	335	158	177
	white-nonh	106	55	51	152	70	82	326	153	173
	all other	0	0	0	1	0	1	9	5	4
65-69	total	69	36	33	100	57	43	206	113	93
	white-nonh	68	35	33	97	57	40	192	101	91
	all other	1	1	0	3	0	3	14	12	2
70-74	total	54	19	35	86	42	44	125	54	71
	white-nonh	54	19	35	86	42	44	124	54	70
	all other	0	0	0	0	0	0	1	0	1
75-79	total	52	21	31	50	24	26	72	38	34
	white-nonh	52	21	31	49	23	26	69	38	31
	all other	0	0	0	1	1	0	3	0	3
80-84	total	25	13	12	34	10	24	53	22	31
	white-nonh	25	13	12	34	10	24	53	22	31
	all other	0	0	0	0	0	0	0	0	0
85+	total	17	8	9	35	12	23	50	16	34
	white-nonh	17	8	9	35	12	23	49	15	34
	all other	0	0	0	0	0	0	1	1	0
All Ages	total	3,189	1,609	1,580	3,579	1,822	1,757	3,891	1,996	1,895
	white-nonh	3,145	1,579	1,566	3,467	1,752	1,715	3,728	1,895	1,833
	all other	44	30	14	112	70	42	163	101	62

Fips : **25 027 205** **ROYALSTON** County: **Worcester** DPH/DOR Code :**255** DOE Code: **255** Mass. County Code : **14**

		1990 Census Count			*2000 Projection*			*2010 Projection*		
Age Group	Race	Total	Male	Female	Total	Male	Female	Total	Male	Female
0-04	total	97	52	45	52	12	40	57	12	45
	white-nonh	95	50	45	49	10	39	56	11	45
	all other	2	2	0	3	2	1	1	1	0
05-09	total	109	49	60	62	11	51	66	13	53
	white-nonh	108	49	59	62	11	51	60	10	50
	all other	1	0	1	0	0	0	6	3	3
10-14	total	100	63	37	100	55	45	56	16	40
	white-nonh	97	62	35	95	50	45	49	10	39
	all other	3	1	2	5	5	0	7	6	1
15-19	total	72	36	36	121	49	72	73	10	63
	white-nonh	68	33	35	108	49	59	61	10	51
	all other	4	3	1	13	0	13	12	0	12
20-24	total	43	19	24	130	70	60	129	61	68
	white-nonh	43	19	24	97	62	35	94	49	45
	all other	0	0	0	33	8	25	35	12	23
25-29	total	69	32	37	85	44	41	133	56	77
	white-nonh	69	32	37	68	33	35	107	48	59
	all other	0	0	0	17	11	6	26	8	18
30-34	total	120	59	61	43	19	24	129	69	60
	white-nonh	120	59	61	43	19	24	96	61	35
	all other	0	0	0	0	0	0	33	8	25
35-39	total	121	68	53	68	31	37	84	43	41
	white-nonh	119	68	51	68	31	37	67	32	35
	all other	2	0	2	0	0	0	17	11	6
40-44	total	99	54	45	119	58	61	42	18	24
	white-nonh	98	54	44	119	58	61	42	18	24
	all other	1	0	1	0	0	0	0	0	0
45-49	total	74	42	32	132	66	66	81	31	50
	white-nonh	74	42	32	116	66	50	67	31	36
	all other	0	0	0	16	0	16	14	0	14
50-54	total	31	18	13	102	52	50	120	55	65
	white-nonh	31	18	13	95	52	43	114	55	59
	all other	0	0	0	7	0	7	6	0	6
55-59	total	32	15	17	70	39	31	126	62	64
	white-nonh	32	15	17	70	39	31	110	62	48
	all other	0	0	0	0	0	0	16	0	16
60-64	total	34	20	14	28	16	12	94	47	47
	white-nonh	33	20	13	28	16	12	87	47	40
	all other	1	0	1	0	0	0	7	0	7
65-69	total	53	23	30	28	13	15	61	33	28
	white-nonh	52	22	30	28	13	15	61	33	28
	all other	1	1	0	0	0	0	0	0	0
70-74	total	39	18	21	31	15	16	27	13	14
	white-nonh	39	18	21	26	15	11	23	13	10
	all other	0	0	0	5	0	5	4	0	4
75-79	total	32	12	20	41	17	24	21	9	12
	white-nonh	32	12	20	39	15	24	20	8	12
	all other	0	0	0	2	2	0	1	1	0
80-84	total	7	3	4	23	9	14	21	8	13
	white-nonh	7	3	4	23	9	14	16	8	8
	all other	0	0	0	0	0	0	5	0	5
85+	total	15	5	10	22	7	15	40	15	25
	white-nonh	15	5	10	22	7	15	38	13	25
	all other	0	0	0	0	0	0	2	2	0
All Ages	total	1,147	588	559	1,257	583	674	1,360	571	789
	white-nonh	1,132	581	551	1,156	555	601	1,168	519	649
	all other	15	7	8	101	28	73	192	52	140

Fips : 25 027 210 RUTLAND County: Worcester DPH/DOR Code :257 DOE Code: 257 Mass. County Code : 14

		1990 Census Count			2000 Projection			2010 Projection		
Age Group	Race	Total	Male	Female	Total	Male	Female	Total	Male	Female
0-04	total	413	216	197	418	222	196	548	297	251
	white-nonh	404	211	193	374	197	177	371	195	176
	all other	9	5	4	44	25	19	177	102	75
05-09	total	383	211	172	436	225	211	486	251	235
	white-nonh	372	205	167	402	207	195	392	202	190
	all other	11	6	5	34	18	16	94	49	45
10-14	total	438	263	175	463	254	209	466	258	208
	white-nonh	417	243	174	455	249	206	424	234	190
	all other	21	20	1	8	5	3	42	24	18
15-19	total	387	195	192	410	220	190	458	230	228
	white-nonh	375	189	186	395	211	184	425	213	212
	all other	12	6	6	15	9	6	33	17	16
20-24	total	295	158	137	365	213	152	379	202	177
	white-nonh	285	152	133	343	194	149	371	197	174
	all other	10	6	4	22	19	3	8	5	3
25-29	total	374	182	192	409	196	213	431	218	213
	white-nonh	369	180	189	400	191	209	419	211	208
	all other	5	2	3	9	5	4	12	7	5
30-34	total	445	216	229	358	191	167	425	242	183
	white-nonh	437	210	227	348	185	163	407	227	180
	all other	8	6	2	10	6	4	18	15	3
35-39	total	477	244	233	390	190	200	425	204	221
	white-nonh	466	241	225	385	188	197	416	199	217
	all other	11	3	8	5	2	3	9	5	4
40-44	total	464	233	231	453	220	233	367	196	171
	white-nonh	458	228	230	446	215	231	359	191	168
	all other	6	5	1	7	5	2	8	5	3
45-49	total	314	177	137	442	227	215	364	178	186
	white-nonh	313	177	136	433	224	209	359	176	183
	all other	1	0	1	9	3	6	5	2	3
50-54	total	189	89	100	430	213	217	419	200	219
	white-nonh	187	89	98	425	209	216	413	196	217
	all other	2	0	2	5	4	1	6	4	2
55-59	total	161	82	79	291	152	139	409	194	215
	white-nonh	160	81	79	285	152	133	394	191	203
	all other	1	1	0	6	0	6	15	3	12
60-64	total	131	69	62	167	77	90	362	182	180
	white-nonh	130	68	62	157	77	80	349	178	171
	all other	1	1	0	10	0	10	13	4	9
65-69	total	137	60	77	125	62	63	225	114	111
	white-nonh	137	60	77	124	61	63	219	114	105
	all other	0	0	0	1	1	0	6	0	6
70-74	total	116	53	63	113	54	59	140	59	81
	white-nonh	114	52	62	97	49	48	116	55	61
	all other	2	1	1	16	5	11	24	4	20
75-79	total	99	38	61	98	38	60	91	40	51
	white-nonh	97	37	60	97	37	60	89	38	51
	all other	2	1	1	1	1	0	2	2	0
80-84	total	55	12	43	86	30	56	90	35	55
	white-nonh	55	12	43	73	27	46	64	27	37
	all other	0	0	0	13	3	10	26	8	18
85+	total	58	21	37	93	27	66	126	34	92
	white-nonh	57	20	37	76	21	55	83	23	60
	all other	1	1	0	17	6	11	43	11	32
All Ages	total	4,936	2,519	2,417	5,547	2,811	2,736	6,211	3,134	3,077
	white-nonh	4,833	2,455	2,378	5,315	2,694	2,621	5,670	2,867	2,803
	all other	103	64	39	232	117	115	541	267	274

Fips : **25 027 215** **SHREWSBURY** County: **Worcester** DPH/DOR Code :**271** DOE Code: **271** Mass. County Code : **14**

		1990 Census Count			*2000 Projection*			*2010 Projection*		
Age Group	Race	Total	Male	Female	Total	Male	Female	Total	Male	Female
0-04	total	1,530	773	757	1,402	701	701	1,537	752	785
	white-nonh	1,373	697	676	1,202	610	592	1,000	507	493
	all other	157	76	81	200	91	109	537	245	292
05-09	total	1,506	779	727	1,629	851	778	1,519	788	731
	white-nonh	1,376	712	664	1,409	738	671	1,135	595	540
	all other	130	67	63	220	113	107	384	193	191
10-14	total	1,433	747	686	1,614	821	793	1,485	748	737
	white-nonh	1,309	685	624	1,434	736	698	1,264	650	614
	all other	124	62	62	180	85	95	221	98	123
15-19	total	1,420	748	672	1,503	797	706	1,621	868	753
	white-nonh	1,338	706	632	1,365	725	640	1,397	751	646
	all other	82	42	40	138	72	66	224	117	107
20-24	total	1,606	828	778	1,374	716	658	1,539	783	756
	white-nonh	1,485	764	721	1,178	615	563	1,289	660	629
	all other	121	64	57	196	101	95	250	123	127
25-29	total	2,011	964	1,047	1,428	732	696	1,505	779	726
	white-nonh	1,833	881	952	1,288	661	627	1,311	679	632
	all other	178	83	95	140	71	69	194	100	94
30-34	total	2,183	1,138	1,045	1,775	925	850	1,546	815	731
	white-nonh	1,983	1,027	956	1,576	817	759	1,272	670	602
	all other	200	111	89	199	108	91	274	145	129
35-39	total	2,121	1,069	1,052	2,110	1,017	1,093	1,535	791	744
	white-nonh	1,949	974	975	1,881	905	976	1,344	691	653
	all other	172	95	77	229	112	117	191	100	91
40-44	total	1,845	884	961	2,220	1,142	1,078	1,819	934	885
	white-nonh	1,740	834	906	2,018	1,030	988	1,619	826	793
	all other	105	50	55	202	112	90	200	108	92
45-49	total	1,589	785	804	2,076	1,045	1,031	2,064	996	1,068
	white-nonh	1,503	734	769	1,897	942	955	1,832	876	956
	all other	86	51	35	179	103	76	232	120	112
50-54	total	1,150	580	570	1,765	835	930	2,114	1,072	1,042
	white-nonh	1,103	556	547	1,670	790	880	1,933	973	960
	all other	47	24	23	95	45	50	181	99	82
55-59	total	1,182	561	621	1,484	722	762	1,931	958	973
	white-nonh	1,148	548	600	1,403	676	727	1,769	867	902
	all other	34	13	21	81	46	35	162	91	71
60-64	total	1,214	582	632	1,032	512	520	1,581	734	847
	white-nonh	1,185	569	616	986	490	496	1,494	694	800
	all other	29	13	16	46	22	24	87	40	47
65-69	total	1,106	497	609	996	451	545	1,247	579	668
	white-nonh	1,087	486	601	968	439	529	1,183	542	641
	all other	19	11	8	28	12	16	64	37	27
70-74	total	898	398	500	954	436	518	811	384	427
	white-nonh	887	393	494	929	426	503	772	367	405
	all other	11	5	6	25	10	15	39	17	22
75-79	total	650	262	388	791	316	475	710	287	423
	white-nonh	648	261	387	780	310	470	695	281	414
	all other	2	1	1	11	6	5	15	6	9
80-84	total	382	137	245	546	202	344	575	220	355
	white-nonh	379	135	244	539	199	340	560	215	345
	all other	3	2	1	7	3	4	15	5	10
85+	total	320	91	229	532	165	367	692	212	480
	white-nonh	317	90	227	490	145	345	627	181	446
	all other	3	1	2	42	20	22	65	31	34
All Ages	total	24,146	11,823	12,323	25,231	12,386	12,845	25,831	12,700	13,131
	white-nonh	22,643	11,052	11,591	23,013	11,254	11,759	22,496	11,025	11,471
	all other	1,503	771	732	2,218	1,132	1,086	3,335	1,675	1,660

Fips : **25 027 220** **SOUTHBOROUGH** County: **Worcester** DPH/DOR Code :**277** DOE Code: **276** Mass. County Code : **14**

		1990 Census Count			*2000 Projection*			*2010 Projection*		
Age Group	Race	Total	Male	Female	Total	Male	Female	Total	Male	Female
0-04	total	500	268	232	395	201	194	416	216	200
	white-nonh	474	257	217	370	188	182	322	164	158
	all other	26	11	15	25	13	12	94	52	42
05-09	total	440	232	208	448	239	209	429	233	196
	white-nonh	414	220	194	424	225	199	361	193	168
	all other	26	12	14	24	14	10	68	40	28
10-14	total	462	240	222	534	293	241	430	227	203
	white-nonh	443	234	209	507	282	225	404	214	190
	all other	19	6	13	27	11	16	26	13	13
15-19	total	450	250	200	437	236	201	441	241	200
	white-nonh	434	239	195	408	223	185	416	227	189
	all other	16	11	5	29	13	16	25	14	11
20-24	total	413	218	195	378	203	175	427	242	185
	white-nonh	396	209	187	348	190	158	399	229	170
	all other	17	9	8	30	13	17	28	13	15
25-29	total	452	228	224	349	188	161	343	180	163
	white-nonh	435	224	211	334	179	155	315	169	146
	all other	17	4	13	15	9	6	28	11	17
30-34	total	547	269	278	489	251	238	453	236	217
	white-nonh	530	261	269	471	241	230	423	222	201
	all other	17	8	9	18	10	8	30	14	16
35-39	total	642	314	328	552	269	283	451	230	221
	white-nonh	612	302	310	529	265	264	430	221	209
	all other	30	12	18	23	4	19	21	9	12
40-44	total	651	305	346	598	281	317	542	264	278
	white-nonh	625	292	333	579	272	307	521	253	268
	all other	26	13	13	19	9	10	21	11	10
45-49	total	526	266	260	630	310	320	545	268	277
	white-nonh	513	256	257	601	297	304	523	262	261
	all other	13	10	3	29	13	16	22	6	16
50-54	total	392	191	201	600	282	318	555	261	294
	white-nonh	386	189	197	578	271	307	538	253	285
	all other	6	2	4	22	11	11	17	8	9
55-59	total	329	185	144	450	232	218	543	272	271
	white-nonh	323	182	141	438	223	215	515	260	255
	all other	6	3	3	12	9	3	28	12	16
60-64	total	240	121	119	324	153	171	495	226	269
	white-nonh	237	119	118	317	150	167	473	215	258
	all other	3	2	1	7	3	4	22	11	11
65-69	total	207	98	109	262	147	115	356	182	174
	white-nonh	202	97	105	250	137	113	338	166	172
	all other	5	1	4	12	10	2	18	16	2
70-74	total	152	63	89	180	82	98	245	105	140
	white-nonh	151	63	88	174	77	97	234	98	136
	all other	1	0	1	6	5	1	11	7	4
75-79	total	106	44	62	152	67	85	192	102	90
	white-nonh	106	44	62	144	62	82	176	88	88
	all other	0	0	0	8	5	3	16	14	2
80-84	total	75	28	47	86	29	57	105	42	63
	white-nonh	75	28	47	85	29	56	99	37	62
	all other	0	0	0	1	0	1	6	5	1
85+	total	44	12	32	83	26	57	119	40	79
	white-nonh	44	12	32	83	26	57	110	35	75
	all other	0	0	0	0	0	0	9	5	4
All Ages	total	6,628	3,332	3,296	6,947	3,489	3,458	7,087	3,567	3,520
	white-nonh	6,400	3,228	3,172	6,640	3,337	3,303	6,597	3,306	3,291
	all other	228	104	124	307	152	155	490	261	229

Fips : 25 027 225 **SOUTHBRIDGE** County: **Worcester** DPH/DOR Code :278 DOE Code: 277 Mass. County Code : 14

		1990 Census Count			2000 Projection			2010 Projection		
Age Group	Race	Total	Male	Female	Total	Male	Female	Total	Male	Female
0-04	total	1,390	728	662	1,359	773	586	1,532	878	654
	white-nonh	1,064	571	493	751	430	321	595	341	254
	all other	326	157	169	608	343	265	937	537	400
05-09	total	1,238	639	599	1,364	746	618	1,446	804	642
	white-nonh	906	472	434	783	415	368	623	330	293
	all other	332	167	165	581	331	250	823	474	349
10-14	total	1,170	585	585	1,414	738	676	1,397	789	608
	white-nonh	857	438	419	1,016	548	468	719	414	305
	all other	313	147	166	398	190	208	678	375	303
15-19	total	1,186	604	582	1,242	641	601	1,376	750	626
	white-nonh	942	488	454	852	450	402	738	396	342
	all other	244	116	128	390	191	199	638	354	284
20-24	total	1,440	746	694	1,244	621	623	1,478	766	712
	white-nonh	1,160	589	571	814	411	403	963	513	450
	all other	280	157	123	430	210	220	515	253	262
25-29	total	1,631	791	840	1,297	648	649	1,352	685	667
	white-nonh	1,340	647	693	974	495	479	885	458	427
	all other	291	144	147	323	153	170	467	227	240
30-34	total	1,465	746	719	1,448	763	685	1,275	650	625
	white-nonh	1,231	621	610	1,110	577	533	788	412	376
	all other	234	125	109	338	186	152	487	238	249
35-39	total	1,247	610	637	1,642	800	842	1,320	662	658
	white-nonh	1,062	519	543	1,306	630	676	952	483	469
	all other	185	91	94	336	170	166	368	179	189
40-44	total	1,096	539	557	1,422	724	698	1,407	739	668
	white-nonh	978	489	489	1,178	598	580	1,063	555	508
	all other	118	50	68	244	126	118	344	184	160.
45-49	total	836	413	423	1,209	598	611	1,585	780	805
	white-nonh	743	367	376	1,015	501	514	1,246	607	639
	all other	93	46	47	194	97	97	339	173	166
50-54	total	659	310	349	1,046	506	540	1,347	679	668
	white-nonh	585	271	314	922	455	467	1,105	558	547
	all other	74	39	35	124	51	73	242	121	121
55-59	total	659	306	353	777	381	396	1,119	550	569
	white-nonh	604	276	328	687	335	352	938	457	481
	all other	55	30	25	90	46	44	181	93	88
60-64	total	708	309	399	594	271	323	939	446	493
	white-nonh	682	298	384	529	241	288	831	406	425
	all other	26	11	15	65	30	35	108	40	68
65-69	total	843	346	497	569	256	313	667	317	350
	white-nonh	826	337	489	524	230	294	594	278	316
	all other	17	9	8	45	26	19	73	39	34
70-74	total	745	294	451	577	241	336	483	212	271
	white-nonh	728	283	445	556	231	325	434	189	245
	all other	17	11	6	21	10	11	49	23	26
75-79	total	627	239	388	631	227	404	432	170	262
	white-nonh	620	238	382	619	221	398	399	153	246
	all other	7	1	6	12	6	6	33	17	16
80-84	total	439	128	311	483	153	330	375	126	249
	white-nonh	436	127	309	473	147	326	362	120	242
	all other	3	1	2	10	6	4	13	6	7
85+	total	437	85	352	569	132	437	622	144	478
	white-nonh	434	85	349	556	131	425	594	135	459
	all other	3	0	3	13	1	12	28	9	19
All Ages	total	17,816	8,418	9,398	18,887	9,219	9,668	20,152	10,147	10,005
	white-nonh	15,198	7,116	8,082	14,665	7,046	7,619	13,829	6,805	7,024
	all other	2,618	1,302	1,316	4,222	2,173	2,049	6,323	3,342	2,981

Fips : 25 027 230 SPENCER County: Worcester DPH/DOR Code :280 DOE Code: 280 Mass. County Code : 14

		1990 Census Count			2000 Projection			2010 Projection		
Age Group	Race	Total	Male	Female	Total	Male	Female	Total	Male	Female
0-04	total	902	456	446	882	435	447	878	473	405
	white-nonh	885	447	438	875	428	447	793	388	405
	all other	17	9	8	7	7	0	85	85	0
05-09	total	867	443	424	916	450	466	859	441	418
	white-nonh	850	434	416	904	441	463	809	394	415
	all other	17	9	8	12	9	3	50	47	3
10-14	total	847	467	380	869	449	420	853	429	424
	white-nonh	826	456	370	852	439	413	843	420	423
	all other	21	11	10	17	10	7	10	9	1
15-19	total	809	399	410	847	418	429	894	425	469
	white-nonh	794	391	403	826	410	416	878	417	461
	all other	15	8	7	21	8	13	16	8	8
20-24	total	861	404	457	840	435	405	859	417	442
	white-nonh	847	400	447	818	423	395	844	408	436
	all other	14	4	10	22	12	10	15	9	6
25-29	total	1,061	506	555	834	403	431	872	423	449
	white-nonh	1,047	497	550	822	396	426	854	415	439
	all other	14	9	5	12	7	5	18	8	10
30-34	total	1,044	544	500	936	465	471	916	495	421
	white-nonh	1,022	530	492	922	460	462	894	482	412
	all other	22	14	8	14	5	9	22	13	9
35-39	total	947	464	483	1,016	488	528	806	391	415
	white-nonh	931	457	474	1,002	478	524	794	383	411
	all other	16	7	9	14	10	4	12	8	4
40-44	total	895	460	435	1,040	535	505	936	459	477
	white-nonh	883	455	428	1,019	522	497	922	454	468
	all other	12	5	7	21	13	8	14	5	9
45-49	total	652	325	327	921	461	460	985	482	503
	white-nonh	646	321	325	906	454	452	972	473	499
	all other	6	4	2	15	7	8	13	9	4
50-54	total	521	266	255	857	430	427	995	500	495
	white-nonh	511	259	252	846	425	421	975	487	488
	all other	10	7	3	11	5	6	20	13	7
55-59	total	458	244	214	616	307	309	861	430	431
	white-nonh	453	242	211	611	303	308	847	424	423
	all other	5	2	3	5	4	1	14	6	8
60-64	total	454	220	234	487	237	250	785	376	409
	white-nonh	449	217	232	480	232	248	777	373	404
	all other	5	3	2	7	5	2	8	3	5
65-69	total	428	193	235	399	206	193	536	260	276
	white-nonh	427	192	235	392	205	187	528	257	271
	all other	1	1	0	7	1	6	8	3	5
70-74	total	375	151	224	372	161	211	402	176	226
	white-nonh	374	151	223	360	159	201	387	172	215
	all other	1	0	1	12	2	10	15	4	11
75-79	total	255	98	157	314	125	189	291	133	158
	white-nonh	253	97	156	313	124	189	283	131	152
	all other	2	1	1	1	1	0	8	2	6
80-84	total	157	61	96	249	85	164	247	91	156
	white-nonh	157	61	96	232	81	151	220	85	135
	all other	0	0	0	17	4	13	27	6	21
85+	total	112	35	77	205	61	144	289	83	206
	white-nonh	112	35	77	186	55	131	247	71	176
	all other	0	0	0	19	6	13	42	12	30
All Ages	total	11,645	5,736	5,909	12,600	6,151	6,449	13,264	6,484	6,780
	white-nonh	11,467	5,642	5,825	12,366	6,035	6,331	12,867	6,234	6,633
	all other	178	94	84	234	116	118	397	250	147

Fips : **25 027 235** **STERLING** County: **Worcester** DPH/DOR Code :**282** DOE Code: **282** Mass. County Code : **14**

		1990 Census Count			*2000 Projection*			*2010 Projection*		
Age Group	Race	Total	Male	Female	Total	Male	Female	Total	Male	Female
0-04	total	511	275	236	460	232	228	614	346	268
	white-nonh	494	263	231	447	222	225	425	211	214
	all other	17	12	5	13	10	3	189	135	54
05-09	total	496	251	245	511	252	259	540	275	265
	white-nonh	475	239	236	490	239	251	462	225	237
	all other	21	12	9	21	13	8	78	50	28
10-14	total	507	268	239	540	295	245	491	252	239
	white-nonh	494	258	236	524	283	241	478	242	236
	all other	13	10	3	16	12	4	13	10	3
15-19	total	493	241	252	511	256	255	525	257	268
	white-nonh	484	234	250	488	242	246	503	242	261
	all other	9	7	2	23	14	9	22	15	7
20-24	total	356	182	174	409	219	190	430	237	193
	white-nonh	348	178	170	394	208	186	416	227	189
	all other	8	4	4	15	11	4	14	10	4
25-29	total	405	201	204	444	226	218	459	237	222
	white-nonh	400	200	200	438	221	217	437	223	214
	all other	5	1	4	6	5	1	22	14	8
30-34	total	592	279	313	461	224	237	513	260	253
	white-nonh	573	270	303	453	220	233	498	249	249
	all other	19	9	10	8	4	4	15	11	4
35-39	total	677	319	358	524	256	268	563	280	283
	white-nonh	661	310	351	518	255	263	555	275	280
	all other	16	9	7	6	1	5	8	5	3
40-44	total	674	338	336	622	295	327	493	241	252
	white-nonh	657	334	323	601	286	315	483	237	246
	all other	17	4	13	21	9	12	10	4	6
45-49	total	458	242	216	663	314	349	519	256	263
	white-nonh	444	233	211	649	306	343	513	255	258
	all other	14	9	5	14	8	6	6	1	5
50-54	total	307	169	138	640	322	318	588	280	308
	white-nonh	306	169	137	624	318	306	569	273	296
	all other	1	0	1	16	4	12	19	7	12
55-59	total	220	113	107	429	227	202	618	293	325
	white-nonh	219	112	107	405	207	198	592	273	319
	all other	1	1	0	24	20	4	26	20	6
60-64	total	223	111	112	287	152	135	585	284	301
	white-nonh	222	111	111	274	147	127	559	276	283
	all other	1	0	1	13	5	8	26	8	18
65-69	total	205	89	116	198	96	102	377	190	187
	white-nonh	204	89	115	193	91	102	349	166	183
	all other	1	0	1	5	5	0	28	24	4
70-74	total	157	79	78	187	92	95	237	123	114
	white-nonh	156	78	78	178	87	91	217	114	103
	all other	1	1	0	9	5	4	20	9	11
75-79	total	86	36	50	162	59	103	157	65	92
	white-nonh	86	36	50	147	59	88	137	60	77
	all other	0	0	0	15	0	15	20	5	15
80-84	total	64	21	43	131	45	86	154	55	99
	white-nonh	63	21	42	92	38	54	107	43	64
	all other	1	0	1	39	7	32	47	12	35
85+	total	50	17	33	96	32	64	204	60	144
	white-nonh	50	17	33	75	22	53	113	33	80
	all other	0	0	0	21	10	11	91	27	64
All Ages	total	6,481	3,231	3,250	7,275	3,594	3,681	8,067	3,991	4,076
	white-nonh	6,336	3,152	3,184	6,990	3,451	3,539	7,413	3,624	3,789
	all other	145	79	66	285	143	142	654	367	287

Fips : **25 027 240** **STURBRIDGE** County: **Worcester** DPH/DOR Code :**287** DOE Code: **287** Mass. County Code : **14**

		1990 Census Count			*2000 Projection*			*2010 Projection*		
Age Group	**Race**	**Total**	**Male**	**Female**	**Total**	**Male**	**Female**	**Total**	**Male**	**Female**
0-04	total	619	306	313	591	323	268	709	448	261
	white-nonh	600	297	303	563	297	266	548	289	259
	all other	19	9	10	28	26	2	161	159	2
05-09	total	595	333	262	625	346	279	650	382	268
	white-nonh	575	322	253	604	329	275	580	316	264
	all other	20	11	9	21	17	4	70	66	4
10-14	total	568	301	267	704	355	349	677	372	305
	white-nonh	550	290	260	684	344	340	647	344	303
	all other	18	11	7	20	11	9	30	28	2
15-19	total	535	256	279	639	361	278	661	373	288
	white-nonh	524	253	271	616	351	265	642	358	284
	all other	11	3	8	23	10	13	19	15	4
20-24	total	439	225	214	483	254	229	583	294	289
	white-nonh	431	219	212	453	239	214	564	283	281
	all other	8	6	2	30	15	15	19	11	8
25-29	total	488	234	254	480	219	261	568	309	259
	white-nonh	475	229	246	469	216	253	545	299	246
	all other	13	5	8	11	3	8	23	10	13
30-34	total	714	344	370	616	305	311	659	333	326
	white-nonh	699	339	360	607	300	307	628	319	309
	all other	15	5	10	9	5	4	31	14	17
35-39	total	725	345	380	616	300	316	610	286	324
	white-nonh	706	336	370	602	294	308	597	281	316
	all other	19	9	10	14	6	8	13	5	8
40-44	total	667	339	328	782	381	401	686	343	343
	white-nonh	655	335	320	767	377	390	676	339	337
	all other	12	4	8	15	4	11	10	4	6
45-49	total	499	261	238	720	346	374	616	303	313
	white-nonh	488	255	233	703	338	365	604	298	306
	all other	11	6	5	17	8	9	12	5	7
50-54	total	369	192	177	655	326	329	766	367	399
	white-nonh	363	189	174	645	323	322	752	363	389
	all other	6	3	3	10	3	7	14	4	10
55-59	total	298	145	153	485	246	239	694	323	371
	white-nonh	292	144	148	475	240	235	679	316	363
	all other	6	1	5	10	6	4	15	7	8
60-64	total	329	161	168	355	177	178	616	297	319
	white-nonh	327	160	167	350	175	175	606	294	312
	all other	2	1	1	5	2	3	10	3	7
65-69	total	329	145	184	296	133	163	461	219	242
	white-nonh	325	143	182	285	131	154	446	213	233
	all other	4	2	2	11	2	9	15	6	9
70-74	total	274	131	143	306	141	165	328	154	174
	white-nonh	271	129	142	285	132	153	304	144	160
	all other	3	2	1	21	9	12	24	10	14
75-79	total	206	93	113	279	110	169	257	102	155
	white-nonh	204	92	112	253	103	150	223	95	128
	all other	2	1	1	26	7	19	34	7	27
80-84	total	75	30	45	179	79	100	200	83	117
	white-nonh	75	30	45	153	61	92	160	61	99
	all other	0	0	0	26	18	8	40	22	18
85+	total	46	19	27	138	53	85	250	91	159
	white-nonh	45	19	26	120	42	78	177	54	123
	all other	1	0	1	18	11	7	73	37	36
All Ages	total	7,775	3,860	3,915	8,949	4,455	4,494	9,991	5,079	4,912
	white-nonh	7,605	3,781	3,824	8,634	4,292	4,342	9,378	4,666	4,712
	all other	170	79	91	315	163	152	613	413	200

Fips : **25 027 245** **SUTTON** County: **Worcester** DPH/DOR Code :**290** DOE Code: **290** Mass. County Code : **14**

		1990 Census Count			*2000 Projection*			*2010 Projection*		
Age Group	Race	Total	Male	Female	Total	Male	Female	Total	Male	Female
0-04	total	542	272	270	533	283	250	549	291	258
	white-nonh	536	269	267	516	275	241	507	270	237
	all other	6	3	3	17	8	9	42	21	21
05-09	total	550	261	289	550	290	260	546	287	259
	white-nonh	546	260	286	540	285	255	512	270	242
	all other	4	1	3	10	5	5	34	17	17
10-14	total	535	274	261	587	296	291	577	306	271
	white-nonh	530	272	258	581	293	288	560	298	262
	all other	5	2	3	6	3	3	17	8	9
15-19	total	503	269	234	540	254	286	540	281	259
	white-nonh	501	268	233	536	253	283	530	276	254
	all other	2	1	1	4	1	3	10	5	5
20-24	total	395	213	182	428	227	201	466	244	222
	white-nonh	390	209	181	423	225	198	460	241	219
	all other	5	4	1	5	2	3	6	3	3
25-29	total	465	222	243	471	249	222	505	235	270
	white-nonh	460	218	242	469	248	221	501	234	267
	all other	5	4	1	2	1	1	4	1	3
30-34	total	617	291	326	516	267	249	549	281	268
	white-nonh	610	287	323	511	263	248	544	279	265
	all other	7	4	3	5	4	1	5	2	3
35-39	total	657	315	342	580	279	301	586	306	280
	white-nonh	657	315	342	575	275	300	584	305	279
	all other	0	0	0	5	4	1	2	1	1
40-44	total	678	369	309	665	339	326	567	316	251
	white-nonh	673	367	306	646	323	323	550	300	250
	all other	5	2	3	19	16	3	17	16	1
45-49	total	475	245	230	641	302	339	567	268	299
	white-nonh	473	244	229	641	302	339	562	264	298
	all other	2	1	1	0	0	0	5	4	1
50-54	total	338	179	159	674	359	315	662	331	331
	white-nonh	334	177	157	651	353	298	625	311	314
	all other	4	2	2	23	6	17	37	20	17
55-59	total	226	117	109	456	243	213	604	294	310
	white-nonh	223	116	107	435	229	206	585	281	304
	all other	3	1	2	21	14	7	19	13	6
60-64	total	229	115	114	330	171	159	626	326	300
	white-nonh	228	115	113	303	155	148	580	306	274
	all other	1	0	1	27	16	11	46	20	26
65-69	total	197	95	102	188	93	95	366	188	178
	white-nonh	197	95	102	169	84	85	331	168	163
	all other	0	0	0	19	9	10	35	20	15
70-74	total	153	73	80	167	80	87	244	123	121
	white-nonh	150	71	79	165	80	85	217	107	110
	all other	3	2	1	2	0	2	27	16	11
75-79	total	135	57	78	137	58	79	138	61	77
	white-nonh	135	57	78	137	58	79	119	52	67
	all other	0	0	0	0	0	0	19	9	10
80-84	total	72	35	37	104	47	57	112	51	61
	white-nonh	72	35	37	83	36	47	92	41	51
	all other	0	0	0	21	11	10	20	10	10
85+	total	57	15	42	91	29	62	122	43	79
	white-nonh	57	15	42	91	29	62	101	32	69
	all other	0	0	0	0	0	0	21	11	10
All Ages	total	6,824	3,417	3,407	7,658	3,866	3,792	8,326	4,232	4,094
	white-nonh	6,772	3,390	3,382	7,472	3,766	3,706	7,960	4,035	3,925
	all other	52	27	25	186	100	86	366	197	169

Fips : 25 027 250 TEMPLETON County: Worcester DPH/DOR Code :294 DOE Code: 294 Mass. County Code : 14

		1990 Census Count			2000 Projection			2010 Projection		
Age Group	Race	Total	Male	Female	Total	Male	Female	Total	Male	Female
0-04	total	443	229	214	384	184	200	354	170	184
	white-nonh	437	226	211	382	183	199	352	169	183
	all other	6	3	3	2	1	1	2	1	1
05-09	total	465	246	219	431	206	225	386	185	201
	white-nonh	459	243	216	429	205	224	384	184	200
	all other	6	3	3	2	1	1	2	1	1
10-14	total	466	237	229	484	240	244	427	196	231
	white-nonh	458	234	224	477	237	240	424	195	229
	all other	8	3	5	7	3	4	3	1	2
15-19	total	456	226	230	462	247	215	427	206	221
	white-nonh	438	221	217	456	243	213	425	205	220
	all other	18	5	13	6	4	2	2	1	1
20-24	total	344	166	178	381	187	194	392	186	206
	white-nonh	337	163	174	368	182	186	383	183	200
	all other	7	3	4	13	5	8	9	3	6
25-29	total	493	233	260	393	186	207	400	204	196
	white-nonh	489	233	256	379	182	197	396	201	195
	all other	4	0	4	14	4	10	4	3	1
30-34	total	589	300	289	432	210	222	468	230	238
	white-nonh	583	296	287	425	207	218	455	225	230
	all other	6	4	2	7	3	4	13	5	8
35-39	total	542	275	267	531	245	286	430	199	231
	white-nonh	536	271	265	528	245	283	419	195	224
	all other	6	4	2	3	0	3	11	4	7
40-44	total	483	259	224	588	294	294	437	208	229
	white-nonh	480	258	222	582	290	292	430	205	225
	all other	3	1	2	6	4	2	7	3	4
45-49	total	392	221	171	524	265	259	512	236	276
	white-nonh	386	217	169	518	261	257	509	236	273
	all other	6	4	2	6	4	2	3	0	3
50-54	total	312	175	137	463	257	206	560	291	269
	white-nonh	309	173	136	460	256	204	554	287	267
	all other	3	2	1	3	1	2	6	4	2
55-59	total	266	134	132	357	190	167	476	226	250
	white-nonh	262	132	130	351	186	165	470	222	248
	all other	4	2	2	6	4	2	6	4	2
60-64	total	299	137	162	281	156	125	415	227	188
	white-nonh	297	136	161	274	150	124	409	223	186
	all other	2	1	1	7	6	1	6	4	2
65-69	total	261	126	135	250	123	127	329	169	160
	white-nonh	258	125	133	236	111	125	313	155	158
	all other	3	1	2	14	12	2	16	14	2
70-74	total	252	111	141	246	105	141	230	120	110
	white-nonh	251	111	140	238	100	138	217	110	107
	all other	1	0	1	8	5	3	13	10	3
75-79	total	172	76	96	197	89	108	193	91	102
	white-nonh	169	75	94	187	83	104	171	74	97
	all other	3	1	2	10	6	4	22	17	5
80-84	total	112	43	69	153	58	95	151	56	95
	white-nonh	109	41	68	151	57	94	142	50	92
	all other	3	2	1	2	1	1	9	6	3
85+	total	91	37	54	151	60	91	208	87	121
	white-nonh	91	37	54	129	46	83	157	54	103
	all other	0	0	0	22	14	8	51	33	18
All Ages	total	6,438	3,231	3,207	6,708	3,302	3,406	6,795	3,287	3,508
	white-nonh	6,349	3,192	3,157	6,570	3,224	3,346	6,610	3,173	3,437
	all other	89	39	50	138	78	60	185	114	71

Fips : **25 027 255** **UPTON** County: **Worcester** DPH/DOR Code :**303** DOE Code: **303** Mass. County Code : **14**

		1990 Census Count			*2000 Projection*			*2010 Projection*		
Age Group	Race	Total	Male	Female	Total	Male	Female	Total	Male	Female
0-04	total	333	165	168	304	133	171	315	122	193
	white-nonh	323	159	164	292	133	159	269	122	147
	all other	10	6	4	12	0	12	46	0	46
05-09	total	288	138	150	353	151	202	334	130	204
	white-nonh	276	134	142	341	149	192	293	128	165
	all other	12	4	8	12	2	10	41	2	39
10-14	total	309	171	138	347	177	170	319	145	174
	white-nonh	298	163	135	337	171	166	307	145	162
	all other	11	8	3	10	6	4	12	0	12
15-19	total	264	134	130	280	135	145	337	145	192
	white-nonh	257	130	127	263	129	134	325	143	182
	all other	7	4	3	17	6	11	12	2	10
20-24	total	239	123	116	269	149	120	292	148	144
	white-nonh	232	118	114	249	135	114	282	142	140
	all other	7	5	2	20	14	6	10	6	4
25-29	total	329	153	176	260	126	134	277	128	149
	white-nonh	323	149	174	253	122	131	260	122	138
	all other	6	4	2	7	4	3	17	6	11
30-34	total	467	218	249	344	169	175	374	194	180
	white-nonh	459	212	247	337	164	173	354	180	174
	all other	8	6	2	7	5	2	20	14	6
35-39	total	517	267	250	423	201	222	356	175	181
	white-nonh	502	260	242	417	197	220	349	171	178
	all other	15	7	8	6	4	2	7	4	3
40-44	total	454	227	227	484	226	258	364	179	185
	white-nonh	436	215	221	476	220	256	357	174	183
	all other	18	12	6	8	6	2	7	5	2
45-49	total	297	167	130	514	267	247	424	205	219
	white-nonh	288	160	128	499	260	239	418	201	217
	all other	9	7	2	15	7	8	6	4	2
50-54	total	227	110	117	466	221	245	492	219	273
	white-nonh	223	107	116	422	210	212	457	214	243
	all other	4	3	1	44	11	33	35	5	30
55-59	total	196	113	83	301	167	134	504	258	246
	white-nonh	196	113	83	275	149	126	472	240	232
	all other	0	0	0	26	18	8	32	18	14
60-64	total	180	85	95	221	107	114	440	204	236
	white-nonh	178	84	94	211	101	110	390	190	200
	all other	2	1	1	10	6	4	50	14	36
65-69	total	183	69	114	177	97	80	271	145	126
	white-nonh	182	69	113	177	97	80	245	127	118
	all other	1	0	1	0	0	0	26	18	8
70-74	total	150	63	87	169	69	100	203	86	117
	white-nonh	150	63	87	154	66	88	180	78	102
	all other	0	0	0	15	3	12	23	8	15
75-79	total	97	38	59	160	52	108	150	69	81
	white-nonh	97	38	59	147	52	95	138	69	69
	all other	0	0	0	13	0	13	12	0	12
80-84	total	77	23	54	96	32	64	113	37	76
	white-nonh	77	23	54	96	32	64	98	34	64
	all other	0	0	0	0	0	0	15	3	12
85+	total	70	20	50	87	25	62	131	33	98
	white-nonh	70	20	50	87	25	62	118	33	85
	all other	0	0	0	0	0	0	13	0	13
All Ages	total	4,677	2,284	2,393	5,255	2,504	2,751	5,696	2,622	3,074
	white-nonh	4,567	2,217	2,350	5,033	2,412	2,621	5,312	2,513	2,799
	all other	110	67	43	222	92	130	384	109	275

Fips : 25 027 260 UXBRIDGE County: Worcester DPH/DOR Code :304 DOE Code:304 Mass. County Code : 14

		1990 Census Count			2000 Projection			2010 Projection		
Age Group	Race	Total	Male	Female	Total	Male	Female	Total	Male	Female
0-04	total	839	413	426	847	406	441	1,246	415	831
	white-nonh	821	403	418	824	404	420	843	413	430
	all other	18	10	8	23	2	21	403	2	401
05-09	total	781	376	405	932	438	494	1,093	414	679
	white-nonh	769	374	395	901	438	463	854	414	440
	all other	12	2	10	31	0	31	239	0	239
10-14	total	711	378	333	908	454	454	920	449	471
	white-nonh	692	366	326	891	444	447	896	446	450
	all other	19	12	7	17	10	7	24	3	21
15-19	total	656	358	298	782	384	398	924	442	482
	white-nonh	647	354	293	769	381	388	893	442	451
	all other	9	4	5	13	3	10	31	0	31
20-24	total	694	358	336	735	389	346	924	464	460
	white-nonh	687	357	330	713	378	335	907	455	452
	all other	7	1	6	22	11	11	17	9	8
25-29	total	932	457	475	746	392	354	871	417	454
	white-nonh	921	452	469	735	386	349	855	412	443
	all other	11	5	6	11	6	5	16	5	11
30-34	total	1,005	511	494	859	440	419	900	471	429
	white-nonh	985	496	489	852	439	413	878	460	418
	all other	20	15	5	7	1	6	22	11	11
35-39	total	919	472	447	1,035	519	516	852	456	396
	white-nonh	907	467	440	1,025	514	511	840	449	391
	all other	12	5	7	10	5	5	12	7	5
40-44	total	740	365	375	1,035	518	517	892	449	443
	white-nonh	733	361	372	1,017	504	513	886	448	438
	all other	7	4	3	18	14	4	6	1	5
45-49	total	565	282	283	949	481	468	1,062	526	536
	white-nonh	558	278	280	938	476	462	1,053	521	532
	all other	7	4	3	11	5	6	9	5	4
50-54	total	432	219	213	732	363	369	1,015	509	506
	white-nonh	430	217	213	727	360	367	999	497	502
	all other	2	2	0	5	3	2	16	12	4
55-59	total	404	205	199	561	279	282	926	466	460
	white-nonh	399	201	198	555	276	279	916	462	454
	all other	5	4	1	6	3	3	10	4	6
60-64	total	433	192	241	400	197	203	672	325	347
	white-nonh	429	191	238	399	196	203	668	323	345
	all other	4	1	3	1	1	0	4	2	2
65-69	total	433	185	248	377	193	184	510	253	257
	white-nonh	431	183	248	354	172	182	486	233	253
	all other	2	2	0	23	21	2	24	20	4
70-74	total	322	133	189	359	150	209	334	155	179
	white-nonh	322	133	189	347	145	202	324	150	174
	all other	0	0	0	12	5	7	10	5	5
75-79	total	266	98	168	369	169	200	330	178	152
	white-nonh	266	98	168	325	130	195	268	122	146
	all other	0	0	0	44	39	5	62	56	6
80-84	total	169	59	110	205	83	122	229	93	136
	white-nonh	168	59	109	192	70	122	204	75	129
	all other	1	0	1	13	13	0	25	18	7
85+	total	114	31	83	214	64	150	318	128	190
	white-nonh	114	31	83	193	55	138	242	73	169
	all other	0	0	0	21	9	12	76	55	21
All Ages	total	10,415	5,092	5,323	12,045	5,919	6,126	14,018	6,610	7,408
	white-nonh	10,279	5,021	5,258	11,757	5,768	5,989	13,012	6,395	6,617
	all other	136	71	65	288	151	137	1,006	215	791

Fips : **25 027 265** **WARREN** County: **Worcester** DPH/DOR Code :**311** DOE Code: **311** Mass. County Code : **14**

		1990 Census Count			*2000 Projection*			*2010 Projection*		
Age Group	Race	Total	Male	Female	Total	Male	Female	Total	Male	Female
0-04	total	379	185	194	320	146	174	405	203	202
	white-nonh	366	181	185	300	133	167	296	131	165
	all other	13	4	9	20	13	7	109	72	37
05-09	total	344	181	163	354	170	184	340	166	174
	white-nonh	329	175	154	334	158	176	308	146	162
	all other	15	6	9	20	12	8	32	20	12
10-14	total	319	166	153	415	198	217	359	161	198
	white-nonh	314	164	150	402	194	208	338	147	191
	all other	5	2	3	13	4	9	21	14	7
15-19	total	264	138	126	336	178	158	339	163	176
	white-nonh	256	135	121	318	170	148	321	153	168
	all other	8	3	5	18	8	10	18	10	8
20-24	total	303	157	146	298	157	141	383	184	199
	white-nonh	298	154	144	289	153	136	370	180	190
	all other	5	3	2	9	4	5	13	4	9
25-29	total	339	156	183	254	124	130	316	156	160
	white-nonh	331	151	180	246	121	125	299	148	151
	all other	8	5	3	8	3	5	17	8	9
30-34	total	411	199	212	352	173	179	347	173	174
	white-nonh	398	193	205	348	171	177	339	170	169
	all other	13	6	7	4	2	2	8	3	5
35-39	total	336	187	149	371	189	182	290	158	132
	white-nonh	330	183	147	363	184	179	282	155	127
	all other	6	4	2	8	5	3	8	3	5
40-44	total	306	150	156	436	206	230	378	181	197
	white-nonh	303	149	154	423	200	223	374	179	195
	all other	3	1	2	13	6	7	4	2	2
45-49	total	223	110	113	323	178	145	357	181	176
	white-nonh	220	109	111	317	174	143	349	176	173
	all other	3	1	2	6	4	2	8	5	3
50-54	total	231	108	123	309	146	163	433	198	235
	white-nonh	227	106	121	306	145	161	420	192	228
	all other	4	2	2	3	1	2	13	6	7
55-59	total	220	110	110	225	109	116	320	172	148
	white-nonh	218	109	109	223	108	115	314	168	146
	all other	2	1	1	2	1	1	6	4	2
60-64	total	189	81	108	231	105	126	301	139	162
	white-nonh	184	79	105	215	97	118	287	132	155
	all other	5	2	3	16	8	8	14	7	7
65-69	total	173	82	91	206	100	106	209	98	111
	white-nonh	172	81	91	201	96	105	205	95	110
	all other	1	1	0	5	4	1	4	3	1
70-74	total	176	75	101	184	75	109	218	93	125
	white-nonh	174	74	100	150	66	84	174	79	95
	all other	2	1	1	34	9	25	44	14	30
75-79	total	123	52	71	129	57	72	152	69	83
	white-nonh	123	52	71	124	52	72	143	61	82
	all other	0	0	0	5	5	0	9	8	1
80-84	total	66	14	52	108	37	71	123	42	81
	white-nonh	66	14	52	104	36	68	90	32	58
	all other	0	0	0	4	1	3	33	10	23
85+	total	35	11	24	97	32	65	141	53	88
	white-nonh	35	11	24	88	26	62	111	33	78
	all other	0	0	0	9	6	3	30	20	10
All Ages	total	4,437	2,162	2,275	4,948	2,380	2,568	5,411	2,590	2,821
	white-nonh	4,344	2,120	2,224	4,751	2,284	2,467	5,020	2,377	2,643
	all other	93	42	51	197	96	101	391	213	178

Fips : 25 027 270 WEBSTER County: Worcester DPH/DOR Code :316 DOE Code: 316 Mass. County Code . 14

		1990 Census Count			2000 Projection			2010 Projection		
Age Group	Race	Total	Male	Female	Total	Male	Female	Total	Male	Female
0-04	total	1,306	635	671	1,118	600	518	1,263	653	610
	white-nonh	1,217	597	620	979	538	441	861	474	387
	all other	89	38	51	139	62	77	402	179	223
05-09	total	1,007	545	462	1,133	620	513	1,135	605	530
	white-nonh	924	514	410	994	561	433	854	482	372
	all other	83	31	52	139	59	80	281	123	158
10-14	total	867	433	434	1,305	623	682	1,122	590	532
	white-nonh	787	401	386	1,197	583	614	964	526	438
	all other	80	32	48	108	40	68	158	64	94
15-19	total	970	479	491	1,004	539	465	1,127	611	516
	white-nonh	905	451	454	903	502	401	971	548	423
	all other	65	28	37	101	37	64	156	63	93
20-24	total	1,235	583	652	953	446	507	1,386	632	754
	white-nonh	1,175	550	625	852	398	454	1,257	576	681
	all other	60	33	27	101	48	53	129	56	73
25-29	total	1,477	740	737	1,095	550	545	1,128	609	519
	white-nonh	1,421	716	705	1,020	521	499	1,017	571	446
	all other	56	24	32	75	29	46	111	38	73
30-34	total	1,377	685	692	1,351	656	695	1,072	520	552
	white-nonh	1,315	649	666	1,271	610	661	952	460	492
	all other	62	36	26	80	46	34	120	60	60
35-39	total	1,110	543	567	1,508	753	755	1,130	565	565
	white-nonh	1,059	519	540	1,441	724	717	1,045	532	513
	all other	51	24	27	67	29	38	85	33	52
40-44	total	1,042	522	520	1,409	700	709	1,382	671	711
	white-nonh	1,024	511	513	1,348	665	683	1,305	627	678
	all other	18	11	7	61	35	26	77	44	33
45-49	total	801	393	408	1,114	538	576	1,499	739	760
	white-nonh	780	383	397	1,069	518	551	1,440	715	725
	all other	21	10	11	45	20	25	59	24	35
50-54	total	675	322	353	1,027	512	515	1,379	681	698
	white-nonh	655	310	345	1,008	501	507	1,321	649	672
	all other	20	12	8	19	11	8	58	32	26
55-59	total	605	296	309	775	375	400	1,066	506	560
	white-nonh	590	289	301	757	367	390	1,030	492	538
	all other	15	7	8	18	8	10	36	14	22
60-64	total	710	315	395	627	299	328	946	468	478
	white-nonh	701	310	391	609	289	320	930	460	470
	all other	9	5	4	18	10	8	16	8	8
65-69	total	818	357	461	545	251	294	690	317	373
	white-nonh	814	356	458	534	246	288	677	311	366
	all other	4	1	3	11	5	6	13	6	7
70-74	total	784	321	463	590	247	343	522	234	288
	white-nonh	780	319	461	585	244	341	510	228	282
	all other	4	2	2	5	3	2	12	6	6
75-79	total	642	240	402	627	254	373	431	185	246
	white-nonh	641	239	402	625	254	371	423	181	242
	all other	1	1	0	2	0	2	8	4	4
80-84	total	422	144	278	509	177	332	387	139	248
	white-nonh	421	144	277	500	169	331	378	131	247
	all other	1	0	1	9	8	1	9	8	1
85+	total	348	81	267	561	146	415	633	176	457
	white-nonh	347	81	266	547	141	406	606	162	444
	all other	1	0	1	14	5	9	27	14	13
All Ages	total	16,196	7,634	8,562	17,251	8,286	8,965	18,298	8,901	9,397
	white-nonh	15,556	7,339	8,217	16,239	7,831	8,408	16,541	8,125	8,416
	all other	640	295	345	1,012	455	557	1,757	776	981

Fips : **25 027 275** **WESTBOROUGH** County: **Worcester** DPH/DOR Code :**328** DOE Code: **321** Mass. County Code : **14**

		1990 Census Count			*2000 Projection*			*2010 Projection*		
Age Group	Race	Total	Male	Female	Total	Male	Female	Total	Male	Female
0-04	total	901	470	431	738	410	328	823	459	364
	white-nonh	811	421	390	623	344	279	506	279	227
	all other	90	49	41	115	66	49	317	180	137
05-09	total	871	447	424	843	471	372	784	437	347
	white-nonh	803	414	389	722	403	319	566	316	250
	all other	68	33	35	121	68	53	218	121	97
10-14	total	836	427	409	960	510	450	799	449	350
	white-nonh	767	399	368	856	454	402	671	377	294
	all other	69	28	41	104	56	48	128	72	56
15-19	total	854	461	393	874	457	417	852	481	371
	white-nonh	770	408	362	763	396	367	688	385	303
	all other	84	53	31	111	61	50	164	96	68
20-24	total	923	446	477	750	385	365	860	457	403
	white-nonh	852	409	443	653	336	317	728	381	347
	all other	71	37	34	97	49	48	132	76	56
25-29	total	1,313	694	619	900	486	414	920	483	437
	white-nonh	1,192	626	566	772	408	364	765	397	368
	all other	121	68	53	128	78	50	155	86	69
30-34	total	1,227	620	607	946	448	498	784	396	388
	white-nonh	1,121	556	565	841	388	453	654	325	329
	all other	106	64	42	105	60	45	130	71	59
35-39	total	1,311	652	659	1,354	704	650	954	504	450
	white-nonh	1,199	599	600	1,205	625	580	797	415	382
	all other	112	53	59	149	79	70	157	89	68
40-44	total	1,214	623	591	1,208	601	607	934	436	498
	white-nonh	1,150	584	566	1,096	534	562	823	373	450
	all other	64	39	25	112	67	45	111	63	48
45-49	total	954	470	484	1,239	616	623	1,280	666	614
	white-nonh	899	442	457	1,127	561	566	1,132	586	546
	all other	55	28	27	112	55	57	148	80	68
50-54	total	717	347	370	1,110	567	543	1,105	548	557
	white-nonh	684	326	358	1,052	532	520	1,005	489	516
	all other	33	21	12	58	35	23	100	59	41
55-59	total	579	299	280	820	401	419	1,065	526	539
	white-nonh	558	286	272	767	374	393	960	474	486
	all other	21	13	8	53	27	26	105	52	53
60-64	total	564	286	278	609	289	320	935	467	468
	white-nonh	550	276	274	576	266	310	881	432	449
	all other	14	10	4	33	23	10	54	35	19
65-69	total	492	194	298	448	213	235	639	287	352
	white-nonh	488	191	297	432	203	229	599	266	333
	all other	4	3	1	16	10	6	40	21	19
70-74	total	396	183	213	444	212	232	481	214	267
	white-nonh	386	178	208	433	204	229	454	196	258
	all other	10	5	5	11	8	3	27	18	9
75-79	total	372	132	240	394	135	259	358	148	210
	white-nonh	364	127	237	391	133	258	346	141	205
	all other	8	5	3	3	2	1	12	7	5
80-84	total	298	80	218	300	112	188	331	128	203
	white-nonh	295	79	216	282	101	181	312	115	197
	all other	3	1	2	18	11	7	19	13	6
85+	total	311	87	224	408	103	305	467	133	334
	white-nonh	311	87	224	369	87	282	391	94	297
	all other	0	0	0	39	16	23	76	39	37
All Ages	total	14,133	6,918	7,215	14,345	7,120	7,225	14,371	7,219	7,152
	white-nonh	13,200	6,408	6,792	12,960	6,349	6,611	12,278	6,041	6,237
	all other	933	510	423	1,385	771	614	2,093	1,178	915

Fips : 25 027 280 **WEST BOYLSTON** County: **Worcester** DPH/DOR Code :321 DOE Code: 322 Mass. County Code : 14

		1990 Census Count			2000 Projection			2010 Projection		
Age Group	Race	Total	Male	Female	Total	Male	Female	Total	Male	Female
0-04	total	368	200	168	428	252	176	344	206	138
	white-nonh	361	197	164	318	166	152	279	146	133
	all other	7	3	4	110	86	24	65	60	5
05-09	total	353	182	171	385	202	183	356	194	162
	white-nonh	342	176	166	363	186	177	308	158	150
	all other	11	6	5	22	16	6	48	36	12
10-14	total	330	156	174	383	207	176	442	259	183
	white-nonh	325	152	173	376	204	172	334	174	160
	all other	5	4	1	7	3	4	108	85	23
15-19	total	423	249	174	435	247	188	450	252	198
	white-nonh	404	231	173	392	212	180	414	222	192
	all other	19	18	1	43	35	8	36	30	6
20-24	total	516	363	153	383	244	139	412	274	138
	white-nonh	451	299	152	343	209	134	393	260	133
	all other	65	64	1	40	35	5	19	14	5
25-29	total	513	333	180	362	218	144	374	220	154
	white-nonh	443	266	177	328	184	144	318	170	148
	all other	70	67	3	34	34	0	56	50	6
30-34	total	586	343	243	548	383	165	419	268	151
	white-nonh	535	295	240	468	304	164	365	218	147
	all other	51	48	3	80	79	1	54	50	4
35-39	total	548	322	226	525	344	181	381	235	146
	white-nonh	516	295	221	452	274	178	342	196	146
	all other	32	27	5	73	70	3	39	39	0
40-44	total	543	275	268	619	352	267	580	390	190
	white-nonh	516	254	262	564	300	264	497	308	189
	all other	27	21	6	55	52	3	83	82	1
45-49	total	415	217	198	547	318	229	520	335	185
	white-nonh	401	208	193	517	293	224	456	274	182
	all other	14	9	5	30	25	5	64	61	3
50-54	total	300	164	136	517	269	248	586	339	247
	white-nonh	293	159	134	494	252	242	541	296	245
	all other	7	5	2	23	17	6	45	43	2
55-59	total	294	137	157	381	194	187	499	284	215
	white-nonh	290	134	156	369	186	183	473	261	212
	all other	4	3	1	12	8	4	26	23	3
60-64	total	339	171	168	259	140	119	444	228	216
	white-nonh	338	170	168	253	136	117	426	215	211
	all other	1	1	0	6	4	2	18	13	5
65-69	total	369	171	198	252	114	138	328	162	166
	white-nonh	367	170	197	247	111	136	314	154	160
	all other	2	1	1	5	3	2	14	8	6
70-74	total	289	126	163	279	136	143	215	113	102
	white-nonh	289	126	163	272	129	143	203	103	100
	all other	0	0	0	7	7	0	12	10	2
75-79	total	193	93	100	275	111	164	194	76	118
	white-nonh	191	92	99	262	108	154	178	71	107
	all other	2	1	1	13	3	10	16	5	11
80-84	total	127	41	86	199	75	124	192	82	110
	white-nonh	126	40	86	189	68	121	175	68	107
	all other	1	1	0	10	7	3	17	14	3
85+	total	105	28	77	188	59	129	285	91	194
	white-nonh	104	28	76	166	50	116	230	64	166
	all other	1	0	1	22	9	13	55	27	28
All Ages	total	6,611	3,571	3,040	6,965	3,865	3,100	7,021	4,008	3,013
	white-nonh	6,292	3,292	3,000	6,373	3,372	3,001	6,246	3,358	2,888
	all other	319	279	40	592	493	99	775	650	125

Fips : **25 027 285** **WEST BROOKFIELD** County: **Worcester** DPH/DOR Code :**323** DOE Code: **324** Mass. County Code : **14**

		1990 Census Count			*2000 Projection*			*2010 Projection*		
Age Group	Race	Total	Male	Female	Total	Male	Female	Total	Male	Female
0-04	total	258	118	140	209	115	94	201	112	89
	white-nonh	251	115	136	194	108	86	199	111	88
	all other	7	3	4	15	7	8	2	1	1
05-09	total	259	145	114	233	144	89	221	137	84
	white-nonh	254	142	112	221	137	84	212	132	80
	all other	5	3	2	12	7	5	9	5	4
10-14	total	232	107	125	289	133	156	239	130	109
	white-nonh	231	107	124	282	130	152	224	123	101
	all other	1	0	1	7	3	4	15	7	8
15-19	total	214	106	108	280	157	123	250	153	97
	white-nonh	213	105	108	271	151	120	238	146	92
	all other	1	1	0	9	6	3	12	7	5
20-24	total	172	91	81	193	80	113	237	99	138
	white-nonh	171	90	81	190	79	111	230	96	134
	all other	1	1	0	3	1	2	7	3	4
25-29	total	229	109	120	198	91	107	252	133	119
	white-nonh	226	107	119	197	90	107	243	127	116
	all other	3	2	1	1	1	0	9	6	3
30-34	total	285	136	149	222	119	103	242	107	135
	white-nonh	282	134	148	221	118	103	240	107	133
	all other	3	2	1	1	1	0	2	0	2
35-39	total	295	143	152	262	124	138	233	108	125
	white-nonh	294	142	152	260	123	137	232	107	125
	all other	1	1	0	2	1	1	1	1	0
40-44	total	293	150	143	297	144	153	238	129	109
	white-nonh	288	146	142	295	143	152	237	128	109
	all other	5	4	1	2	1	1	1	1	0
45-49	total	246	120	126	304	144	160	272	126	146
	white-nonh	242	119	123	303	143	160	270	125	145
	all other	4	1	3	1	1	0	2	1	1
50-54	total	163	82	81	298	155	143	303	151	152
	white-nonh	161	82	79	284	144	140	291	142	149
	all other	2	0	2	14	11	3	12	9	3
55-59	total	152	77	75	266	128	138	321	150	171
	white-nonh	151	76	75	242	119	123	300	141	159
	all other	1	1	0	24	9	15	21	9	12
60-64	total	141	76	65	162	76	86	288	144	144
	white-nonh	140	76	64	153	76	77	267	133	134
	all other	1	0	1	9	0	9	21	11	10
65-69	total	141	58	83	150	77	73	249	119	130
	white-nonh	139	58	81	141	68	73	217	102	115
	all other	2	0	2	9	9	0	32	17	15
70-74	total	137	62	75	124	63	61	143	64	79
	white-nonh	136	61	75	119	63	56	131	64	67
	all other	1	1	0	5	0	5	12	0	12
75-79	total	106	38	68	127	36	91	136	52	84
	white-nonh	106	38	68	107	36	71	108	43	65
	all other	0	0	0	20	0	20	28	9	19
80-84	total	84	29	55	93	35	58	87	36	51
	white-nonh	84	29	55	92	34	58	82	36	46
	all other	0	0	0	1	1	0	5	0	5
85+	total	125	24	101	116	28	88	133	28	105
	white-nonh	125	24	101	116	28	88	112	27	85
	all other	0	0	0	0	0	0	21	1	20
All Ages	total	3,532	1,671	1,861	3,823	1,849	1,974	4,045	1,978	2,067
	white-nonh	3,494	1,651	1,843	3,688	1,790	1,898	3,833	1,890	1,943
	all other	38	20	18	135	59	76	212	88	124

Fips : 25 027 290 **WESTMINSTER** County: **Worcester** DPH/DOR Code :332 DOE Code: 328 Mass. County Code : 14

		1990 Census Count			2000 Projection			2010 Projection		
Age Group	Race	Total	Male	Female	Total	Male	Female	Total	Male	Female
0-04	total	434	214	220	421	235	186	454	240	214
	white-nonh	426	210	216	412	233	179	420	238	182
	all other	8	4	4	9	2	7	34	2	32
05-09	total	439	231	208	448	257	191	498	248	250
	white-nonh	437	229	208	443	257	186	427	248	179
	all other	2	2	0	5	0	5	71	0	71
10-14	total	506	245	261	508	245	263	495	266	229
	white-nonh	495	242	253	500	241	259	486	264	222
	all other	11	3	8	8	4	4	9	2	7
15-19	total	444	233	211	467	250	217	476	275	201
	white-nonh	440	231	209	465	248	217	471	275	196
	all other	4	2	2	2	2	0	5	0	5
20-24	total	341	180	161	448	215	233	446	214	232
	white-nonh	337	178	159	431	209	222	438	210	228
	all other	4	2	2	17	6	11	8	4	4
25-29	total	367	181	186	386	200	186	406	215	191
	white-nonh	359	177	182	382	198	184	404	213	191
	all other	8	4	4	4	2	2	2	2	0
30-34	total	553	270	283	466	240	226	571	275	296
	white-nonh	548	268	280	462	237	225	555	268	287
	all other	5	2	3	4	3	1	16	7	9
35-39	total	655	316	339	447	218	229	466	237	229
	white-nonh	648	314	334	439	214	225	462	235	227
	all other	7	2	5	8	4	4	4	2	2
40-44	total	653	336	317	609	300	309	523	271	252
	white-nonh	641	329	312	604	298	306	519	268	251
	all other	12	7	5	5	2	3	4	3	1
45-49	total	387	204	183	634	310	324	438	218	220
	white-nonh	382	201	181	627	308	319	430	214	216
	all other	5	3	2	7	2	5	8	4	4
50-54	total	255	129	126	623	310	313	585	279	306
	white-nonh	254	128	126	612	303	309	580	277	303
	all other	1	1	0	11	7	4	5	2	3
55-59	total	245	126	119	392	200	192	627	299	328
	white-nonh	238	124	114	376	196	180	609	296	313
	all other	7	2	5	16	4	12	18	3	15
60-64	total	236	113	123	246	125	121	570	281	289
	white-nonh	233	111	122	230	115	115	544	265	279
	all other	3	2	1	16	10	6	26	16	10
65-69	total	240	97	143	271	112	159	396	173	223
	white-nonh	239	96	143	210	103	107	327	162	165
	all other	1	1	0	61	9	52	69	11	58
70-74	total	200	92	108	242	95	147	251	106	145
	white-nonh	200	92	108	183	80	103	180	84	96
	all other	0	0	0	59	15	44	71	22	49
75-79	total	139	63	76	191	74	117	229	87	142
	white-nonh	139	63	76	185	68	117	163	73	90
	all other	0	0	0	6	6	0	66	14	52
80-84	total	66	25	41	116	44	72	166	54	112
	white-nonh	66	25	41	116	44	72	107	39	68
	all other	0	0	0	0	0	0	59	15	44
85+	total	31	9	22	83	27	56	132	40	92
	white-nonh	31	9	22	83	27	56	126	34	92
	all other	0	0	0	0	0	0	6	6	0
All Ages	total	6,191	3,064	3,127	6,998	3,457	3,541	7,729	3,778	3,951
	white-nonh	6,113	3,027	3,086	6,760	3,379	3,381	7,248	3,663	3,585
	all other	78	37	41	238	78	160	481	115	366

Fips : **25 027 295** **WINCHENDON** County: **Worcester** DPH/DOR Code :**343** DOE Code:**343** Mass. County Code : **14**

		1990 Census Count			*2000 Projection*			*2010 Projection*		
Age Group	Race	Total	Male	Female	Total	Male	Female	Total	Male	Female
0-04	total	891	439	452	758	377	381	907	414	493
	white-nonh	860	424	436	725	368	357	742	377	365
	all other	31	15	16	33	9	24	165	37	128
05-09	total	817	448	369	869	447	422	866	434	432
	white-nonh	796	436	360	828	434	394	779	409	370
	all other	21	12	9	41	13	28	87	25	62
10-14	total	622	326	296	938	469	469	806	408	398
	white-nonh	606	314	292	907	452	455	773	397	376
	all other	16	12	4	31	17	14	33	11	22
15-19	total	487	246	241	777	428	349	818	422	396
	white-nonh	478	241	237	753	416	337	778	411	367
	all other	9	5	4	24	12	12	40	11	29
20-24	total	593	295	298	580	305	275	871	438	433
	white-nonh	581	291	290	559	290	269	839	419	420
	all other	12	4	8	21	15	6	32	19	13
25-29	total	817	380	437	544	265	279	829	444	385
	white-nonh	789	365	424	532	260	272	802	432	370
	all other	28	15	13	12	5	7	27	12	15
30-34	total	865	431	434	770	387	383	757	397	360
	white-nonh	844	425	419	754	380	374	732	379	353
	all other	21	6	15	16	7	9	25	18	7
35-39	total	701	367	334	896	425	471	626	312	314
	white-nonh	687	360	327	868	410	458	614	307	307
	all other	14	7	7	28	15	13	12	5	7
40-44	total	577	309	268	891	454	437	800	411	389
	white-nonh	566	301	265	873	448	425	785	404	381
	all other	11	8	3	18	6	12	15	7	8
45-49	total	442	215	227	701	371	330	889	428	461
	white-nonh	430	206	224	687	364	323	862	413	449
	all other	12	9	3	14	7	7	27	15	12
50-54	total	339	172	167	557	284	273	857	419	438
	white-nonh	336	171	165	548	278	270	840	414	426
	all other	3	1	2	9	6	3	17	5	12
55-59	total	314	169	145	449	229	220	690	372	318
	white-nonh	314	169	145	421	204	217	662	350	312
	all other	0	0	0	28	25	3	28	22	6
60-64	total	318	141	177	338	184	154	537	286	251
	white-nonh	316	141	175	313	161	152	506	258	248
	all other	2	0	2	25	23	2	31	28	3
65-69	total	305	148	157	294	157	137	414	210	204
	white-nonh	301	146	155	282	145	137	376	174	202
	all other	4	2	2	12	12	0	38	36	2
70-74	total	283	113	170	273	111	162	291	149	142
	white-nonh	283	113	170	271	111	160	266	126	140
	all other	0	0	0	2	0	2	25	23	2
75-79	total	180	70	110	242	119	123	237	129	108
	white-nonh	180	70	110	217	95	122	203	95	108
	all other	0	0	0	25	24	1	34	34	0
80-84	total	133	47	86	193	71	122	186	69	117
	white-nonh	133	47	86	178	56	122	170	54	116
	all other	0	0	0	15	15	0	16	15	1
85+	total	121	26	95	150	41	109	223	92	131
	white-nonh	120	26	94	150	41	109	182	53	129
	all other	1	0	1	0	0	0	41	39	2
All Ages	total	8,805	4,342	4,463	10,220	5,124	5,096	11,604	5,834	5,770
	white-nonh	8,620	4,246	4,374	9,866	4,913	4,953	10,911	5,472	5,439
	all other	185	96	89	354	211	143	693	362	331

Fips : 25 027 300 **WORCESTER** County: **Worcester** DPH/DOR Code :**348** DOE Code: **348** Mass. County Code : **14**

		1990 Census Count			2000 Projection			2010 Projection		
Age Group	Race	Total	Male	Female	Total	Male	Female	Total	Male	Female
0-04	total	12,815	6,601	6,214	13,762	7,318	6,444	15,734	8,459	7,275
	white-nonh	9,016	4,630	4,386	7,333	3,765	3,568	6,329	3,249	3,080
	all other	3,799	1,971	1,828	6,429	3,553	2,876	9,405	5,210	4,195
05-09	total	10,530	5,364	5,166	13,109	6,923	6,186	14,058	7,496	6,562
	white-nonh	7,443	3,805	3,638	6,895	3,541	3,354	5,658	2,906	2,752
	all other	3,087	1,559	1,528	6,214	3,382	2,832	8,400	4,590	3,810
10-14	total	9,184	4,675	4,509	12,437	6,425	6,012	13,533	7,217	6,316
	white-nonh	6,416	3,255	3,161	8,173	4,204	3,969	6,651	3,422	3,229
	all other	2,768	1,420	1,348	4,264	2,221	2,043	6,882	3,795	3,087
15-19	total	13,601	6,817	6,784	14,560	7,293	7,267	17,162	8,857	8,305
	white-nonh	10,681	5,338	5,343	10,369	5,166	5,203	9,855	4,915	4,940
	all other	2,920	1,479	1,441	4,191	2,127	2,064	7,307	3,942	3,365
20-24	total	17,609	8,985	8,624	15,713	7,911	7,802	18,946	9,647	9,299
	white-nonh	14,339	7,362	6,977	11,215	5,682	5,533	12,963	6,625	6,338
	all other	3,270	1,623	1,647	4,498	2,229	2,269	5,983	3,022	2,961
25-29	total	16,262	8,136	8,126	12,660	6,344	6,316	13,813	6,915	6,898
	white-nonh	13,322	6,714	6,608	9,081	4,567	4,514	8,978	4,501	4,477
	all other	2,940	1,422	1,518	3,579	1,777	1,802	4,835	2,414	2,421
30-34	total	14,925	7,588	7,337	13,865	7,186	6,679	12,796	6,525	6,271
	white-nonh	12,323	6,308	6,015	10,114	5,326	4,788	7,834	4,071	3,763
	all other	2,602	1,280	1,322	3,751	1,860	1,891	4,962	2,454	2,508
35-39	total	11,409	5,784	5,625	14,980	7,550	7,430	11,904	5,999	5,905
	white-nonh	9,541	4,865	4,676	11,777	5,996	5,781	8,073	4,098	3,975
	all other	1,868	919	949	3,203	1,554	1,649	3,831	1,901	1,930
40-44	total	9,243	4,511	4,732	14,412	7,297	7,115	13,443	6,931	6,512
	white-nonh	7,883	3,840	4,043	11,675	5,969	5,706	9,585	5,041	4,544
	all other	1,360	671	689	2,737	1,328	1,409	3,858	1,890	1,968
45-49	total	7,180	3,430	3,750	11,147	5,597	5,550	14,585	7,281	7,304
	white-nonh	6,265	2,998	3,267	9,214	4,658	4,556	11,355	5,731	5,624
	all other	915	432	483	1,933	939	994	3,230	1,550	1,680
50-54	total	6,287	2,859	3,428	9,029	4,373	4,656	13,993	7,028	6,965
	white-nonh	5,583	2,546	3,037	7,619	3,686	3,933	11,257	5,715	5,542
	all other	704	313	391	1,410	687	723	2,736	1,313	1,423
55-59	total	6,400	2,885	3,515	6,864	3,258	3,606	10,599	5,284	5,315
	white-nonh	5,867	2,659	3,208	5,920	2,833	3,087	8,689	4,384	4,305
	all other	533	226	307	944	425	519	1,910	900	1,010
60-64	total	7,181	3,272	3,909	5,775	2,604	3,171	8,275	3,968	4,307
	white-nonh	6,742	3,076	3,666	5,083	2,307	2,776	6,932	3,333	3,599
	all other	439	196	243	692	297	395	1,343	635	708
65-69	total	7,571	3,222	4,349	5,559	2,413	3,146	5,970	2,730	3,240
	white-nonh	7,231	3,081	4,150	5,035	2,202	2,833	5,084	2,351	2,733
	all other	340	141	199	524	211	313	886	379	507
70-74	total	6,920	2,729	4,191	5,794	2,476	3,318	4,675	1,976	2,699
	white-nonh	6,701	2,636	4,065	5,416	2,321	3,095	4,089	1,743	2,346
	all other	219	93	126	378	155	223	586	233	353
75-79	total	5,610	2,093	3,517	5,535	2,116	3,419	4,084	1,594	2,490
	white-nonh	5,425	2,013	3,412	5,254	2,007	3,247	3,659	1,435	2,224
	all other	185	80	105	281	109	172	425	159	266
80-84	total	3,635	1,171	2,464	4,285	1,450	2,835	3,566	1,319	2,247
	white-nonh	3,541	1,138	2,403	4,136	1,394	2,742	3,309	1,225	2,084
	all other	94	33	61	149	56	93	257	94	163
85+	total	3,397	754	2,643	4,435	1,137	3,298	4,789	1,260	3,529
	white-nonh	3,334	731	2,603	4,283	1,086	3,197	4,534	1,182	3,352
	all other	63	23	40	152	51	101	255	78	177
All Ages	total	169,759	80,876	88,883	183,921	89,671	94,250	201,925	100,486	101,439
	white-nonh	141,653	66,995	74,658	138,592	66,710	71,882	134,834	65,927	68,907
	all other	28,106	13,881	14,225	45,329	22,961	22,368	67,091	34,559	32,532

Index 1:
Towns and Cities: Alphabetical Listing, County, FIPS/MCD Code

CITY/TOWN	FIPS	County
ABINGTON	25 023 005	Plymouth
ACTON	25 017 005	Middlesex
ACUSHNET	25 005 005	Bristol
ADAMS	25 003 005	Berkshire
AGAWAM	25 013 005	Hampden
ALFORD	25 003 010	Berkshire
AMESBURY	25 009 005	Essex
AMHERST	25 015 005	Hampshire
ANDOVER	25 009 010	Essex
ARLINGTON	25 017 010	Middlesex
ASHBURNHAM	25 027 005	Worcester
ASHBY	25 017 015	Middlesex
ASHFIELD	25 011 005	Franklin
ASHLAND	25 017 020	Middlesex
ATHOL	25 027 010	Worcester
ATTLEBORO	25 005 010	Bristol
AUBURN	25 027 015	Worcester
AVON	25 021 005	Norfolk
AYER	25 017 025	Middlesex
BARNSTABLE	25 001 005	Barnstable
BARRE	25 027 020	Worcester
BECKET	25 003 015	Berkshire
BEDFORD	25 017 030	Middlesex
BELCHERTOWN	25 015 010	Hampshire
BELLINGHAM	25 021 010	Norfolk
BELMONT	25 017 035	Middlesex
BERKLEY	25 005 015	Bristol
BERLIN	25 027 025	Worcester
BERNARDSTON	25 011 010	Franklin
BEVERLY	25 009 015	Essex
BILLERICA	25 017 040	Middlesex
BLACKSTONE	25 027 030	Worcester
BLANDFORD	25 013 010	Hampden
BOLTON	25 027 035	Worcester
BOSTON	25 025 005	Suffolk
BOURNE	25 001 010	Barnstable
BOXBOROUGH	25 017 045	Middlesex
BOXFORD	25 009 020	Essex
BOYLSTON	25 027 040	Worcester
BRAINTREE	25 021 015	Norfolk
BREWSTER	25 001 015	Barnstable
BRIDGEWATER	25 023 010	Plymouth

CITY/TOWN	FIPS	County
BRIMFIELD	25 013 015	Hampden
BROCKTON	25 023 015	Plymouth
BROOKFIELD	25 027 045	Worcester
BROOKLINE	25 021 020	Norfolk
BUCKLAND	25 011 015	Franklin
BURLINGTON	25 017 050	Middlesex
CAMBRIDGE	25 017 055	Middlesex
CANTON	25 021 025	Norfolk
CARLISLE	25 017 060	Middlesex
CARVER	25 023 020	Plymouth
CHARLEMONT	25 011 020	Franklin
CHARLTON	25 027 050	Worcester
CHATHAM	25 001 020	Barnstable
CHELMSFORD	25 017 065	Middlesex
CHELSEA	25 025 010	Suffolk
CHESHIRE	25 003 020	Berkshire
CHESTER	25 013 020	Hampden
CHESTERFIELD	25 015 015	Hampshire
CHICOPEE	25 013 025	Hampden
CHILMARK	25 007 005	Dukes
CLARKSBURG	25 003 025	Berkshire
CLINTON	25 027 055	Worcester
COHASSET	25 021 030	Norfolk
COLRAIN	25 011 025	Franklin
CONCORD	25 017 070	Middlesex
CONWAY	25 011 030	Franklin
CUMMINGTON	25 015 020	Hampshire
DALTON	25 003 030	Berkshire
DANVERS	25 009 025	Essex
DARTMOUTH	25 005 020	Bristol
DEDHAM	25 021 035	Norfolk
DEERFIELD	25 011 035	Franklin
DENNIS	25 001 025	Barnstable
DIGHTON	25 005 025	Bristol
DOUGLAS	25 027 060	Worcester
DOVER	25 021 040	Norfolk
DRACUT	25 017 075	Middlesex
DUDLEY	25 027 065	Worcester
DUNSTABLE	25 017 080	Middlesex
DUXBURY	25 023 025	Plymouth
EAST BRIDGEWATER	25 023 030	Plymouth
EAST BROOKFIELD	25 027 070	Worcester
EAST LONGMEADOW	25 013 030	Hampden
EASTHAM	25 001 030	Barnstable
EASTHAMPTON	25 015 025	Hampshire
EASTON	25 005 030	Bristol

CITY/TOWN	FIPS	County
EDGARTOWN	25 007 010	Dukes
EGREMONT	25 003 035	Berkshire
ERVING	25 011 040	Franklin
ESSEX	25 009 030	Essex
EVERETT	25 017 085	Middlesex
FAIRHAVEN	25 005 035	Bristol
FALL RIVER	25 005 040	Bristol
FALMOUTH	25 001 035	Barnstable
FITCHBURG	25 027 075	Worcester
FLORIDA	25 003 040	Berkshire
FOXBOROUGH	25 021 045	Norfolk
FRAMINGHAM	25 017 090	Middlesex
FRANKLIN	25 021 050	Norfolk
FREETOWN	25 005 045	Bristol
GARDNER	25 027 080	Worcester
GAY HEAD	25 007 015	Dukes
GEORGETOWN	25 009 035	Essex
GILL	25 011 045	Franklin
GLOUCESTER	25 009 040	Essex
GOSHEN	25 015 030	Hampshire
GOSNOLD	25 007 020	Dukes
GRAFTON	25 027 085	Worcester
GRANBY	25 015 035	Hampshire
GRANVILLE	25 013 035	Hampden
GREAT BARRINGTON	25 003 045	Berkshire
GREENFIELD	25 011 050	Franklin
GROTON	25 017 095	Middlesex
GROVELAND	25 009 045	Essex
HADLEY	25 015 040	Hampshire
HALIFAX	25 023 035	Plymouth
HAMILTON	25 009 050	Essex
HAMPDEN	25 013 040	Hampden
HANCOCK	25 003 050	Berkshire
HANOVER	25 023 040	Plymouth
HANSON	25 023 045	Plymouth
HARDWICK	25 027 090	Worcester
HARVARD	25 027 095	Worcester
HARWICH	25 001 040	Barnstable
HATFIELD	25 015 045	Hampshire
HAVERHILL	25 009 055	Essex
HAWLEY	25 011 055	Franklin
HEATH	25 011 060	Franklin
HINGHAM	25 023 050	Plymouth
HINSDALE	25 003 055	Berkshire
HOLBROOK	25 021 055	Norfolk
HOLDEN	25 027 100	Worcester

CITY/TOWN	FIPS	County
HOLLAND	25 013 045	Hampden
HOLLISTON	25 017 100	Middlesex
HOLYOKE	25 013 050	Hampden
HOPEDALE	25 027 105	Worcester
HOPKINTON	25 017 105	Middlesex
HUBBARDSTON	25 027 110	Worcester
HUDSON	25 017 110	Middlesex
HULL	25 023 055	Plymouth
HUNTINGTON	25 015 050	Hampshire
IPSWICH	25 009 060	Essex
KINGSTON	25 023 060	Plymouth
LAKEVILLE	25 023 065	Plymouth
LANCASTER	25 027 115	Worcester
LANESBOROUGH	25 003 060	Berkshire
LAWRENCE	25 009 065	Essex
LEE	25 003 065	Berkshire
LEICESTER	25 027 120	Worcester
LENOX	25 003 070	Berkshire
LEOMINSTER	25 027 125	Worcester
LEVERETT	25 011 065	Franklin
LEXINGTON	25 017 115	Middlesex
LEYDEN	25 011 070	Franklin
LINCOLN	25 017 120	Middlesex
LITTLETON	25 017 125	Middlesex
LONGMEADOW	25 013 055	Hampden
LOWELL	25 017 130	Middlesex
LUDLOW	25 013 060	Hampden
LUNENBURG	25 027 130	Worcester
LYNN	25 009 070	Essex
LYNNFIELD	25 009 075	Essex
MALDEN	25 017 135	Middlesex
MANCHESTER	25 009 080	Essex
MANSFIELD	25 005 050	Bristol
MARBLEHEAD	25 009 085	Essex
MARION	25 023 070	Plymouth
MARLBOROUGH	25 017 140	Middlesex
MARSHFIELD	25 023 075	Plymouth
MASHPEE	25 001 045	Barnstable
MATTAPOISETT	25 023 080	Plymouth
MAYNARD	25 017 145	Middlesex
MEDFIELD	25 021 060	Norfolk
MEDFORD	25 017 150	Middlesex
MEDWAY	25 021 065	Norfolk
MELROSE	25 017 155	Middlesex
MENDON	25 027 135	Worcester
MERRIMAC	25 009 090	Essex

CITY/TOWN	FIPS	County
METHUEN	25 009 095	Essex
MIDDLEBOROUGH	25 023 085	Plymouth
MIDDLEFIELD	25 015 055	Hampshire
MIDDLETON	25 009 100	Essex
MILFORD	25 027 140	Worcester
MILLBURY	25 027 145	Worcester
MILLIS	25 021 070	Norfolk
MILLVILLE	25 027 150	Worcester
MILTON	25 021 075	Norfolk
MONROE	25 011 075	Franklin
MONSON	25 013 065	Hampden
MONTAGUE	25 011 080	Franklin
MONTEREY	25 003 075	Berkshire
MONTGOMERY	25 013 070	Hampden
MOUNT WASHINGTO	25 003 080	Berkshire
NAHANT	25 009 105	Essex
NANTUCKET	25 019 005	Nantucket
NATICK	25 017 160	Middlesex
NEEDHAM	25 021 080	Norfolk
NEW ASHFORD	25 003 085	Berkshire
NEW BEDFORD	25 005 055	Bristol
NEW BRAINTREE	25 027 155	Worcester
NEW MARLBOROUG	25 003 090	Berkshire
NEW SALEM	25 011 085	Franklin
NEWBURY	25 009 110	Essex
NEWBURYPORT	25 009 115	Essex
NEWTON	25 017 165	Middlesex
NORFOLK	25 021 085	Norfolk
NORTH ADAMS	25 003 095	Berkshire
NORTH ANDOVER	25 009 120	Essex
NORTH ATTLEBORO	25 005 060	Bristol
NORTH BROOKFIELD	25 027 170	Worcester
NORTH READING	25 017 170	Middlesex
NORTHAMPTON	25 015 060	Hampshire
NORTHBOROUGH	25 027 160	Worcester
NORTHBRIDGE	25 027 165	Worcester
NORTHFIELD	25 011 090	Franklin
NORTON	25 005 065	Bristol
NORWELL	25 023 090	Plymouth
NORWOOD	25 021 090	Norfolk
OAK BLUFFS	25 007 025	Dukes
OAKHAM	25 027 175	Worcester
ORANGE	25 011 095	Franklin
ORLEANS	25 001 050	Barnstable
OTIS	25 003 100	Berkshire
OXFORD	25 027 180	Worcester

CITY/TOWN	FIPS	County
PALMER	25 013 075	Hampden
PAXTON	25 027 185	Worcester
PEABODY	25 009 125	Essex
PELHAM	25 015 065	Hampshire
PEMBROKE	25 023 095	Plymouth
PEPPERELL	25 017 175	Middlesex
PERU	25 003 105	Berkshire
PETERSHAM	25 027 190	Worcester
PHILLIPSTON	25 027 195	Worcester
PITTSFIELD	25 003 110	Berkshire
PLAINFIELD	25 015 070	Hampshire
PLAINVILLE	25 021 095	Norfolk
PLYMOUTH	25 023 100	Plymouth
PLYMPTON	25 023 105	Plymouth
PRINCETON	25 027 200	Worcester
PROVINCETOWN	25 001 055	Barnstable
QUINCY	25 021 100	Norfolk
RANDOLPH	25 021 105	Norfolk
RAYNHAM	25 005 070	Bristol
READING	25 017 180	Middlesex
REHOBOTH	25 005 075	Bristol
REVERE	25 025 015	Suffolk
RICHMOND	25 003 115	Berkshire
ROCHESTER	25 023 110	Plymouth
ROCKLAND	25 023 115	Plymouth
ROCKPORT	25 009 130	Essex
ROWE	25 011 100	Franklin
ROWLEY	25 009 135	Essex
ROYALSTON	25 027 205	Worcester
RUSSELL	25 013 080	Hampden
RUTLAND	25 027 210	Worcester
SALEM	25 009 140	Essex
SALISBURY	25 009 145	Essex
SANDISFIELD	25 003 120	Berkshire
SANDWICH	25 001 060	Barnstable
SAUGUS	25 009 150	Essex
SAVOY	25 003 125	Berkshire
SCITUATE	25 023 120	Plymouth
SEEKONK	25 005 080	Bristol
SHARON	25 021 110	Norfolk
SHEFFIELD	25 003 130	Berkshire
SHELBURNE	25 011 105	Franklin
SHERBORN	25 017 185	Middlesex
SHIRLEY	25 017 190	Middlesex
SHREWSBURY	25 027 215	Worcester
SHUTESBURY	25 011 110	Franklin

CITY/TOWN	FIPS	County
SOMERSET	25 005 085	Bristol
SOMERVILLE	25 017 195	Middlesex
SOUTH HADLEY	25 015 080	Hampshire
SOUTHAMPTON	25 015 075	Hampshire
SOUTHBOROUGH	25 027 220	Worcester
SOUTHBRIDGE	25 027 225	Worcester
SOUTHWICK	25 013 085	Hampden
SPENCER	25 027 230	Worcester
SPRINGFIELD	25 013 090	Hampden
STERLING	25 027 235	Worcester
STOCKBRIDGE	25 003 135	Berkshire
STONEHAM	25 017 200	Middlesex
STOUGHTON	25 021 115	Norfolk
STOW	25 017 205	Middlesex
STURBRIDGE	25 027 240	Worcester
SUDBURY	25 017 210	Middlesex
SUNDERLAND	25 011 115	Franklin
SUTTON	25 027 245	Worcester
SWAMPSCOTT	25 009 155	Essex
SWANSEA	25 005 090	Bristol
TAUNTON	25 005 095	Bristol
TEMPLETON	25 027 250	Worcester
TEWKSBURY	25 017 215	Middlesex
TISBURY	25 007 030	Dukes
TOLLAND	25 013 095	Hampden
TOPSFIELD	25 009 160	Essex
TOWNSEND	25 017 220	Middlesex
TRURO	25 001 065	Barnstable
TYNGSBOROUGH	25 017 225	Middlesex
TYRINGHAM	25 003 140	Berkshire
UPTON	25 027 255	Worcester
UXBRIDGE	25 027 260	Worcester
WAKEFIELD	25 017 230	Middlesex
WALES	25 013 100	Hampden
WALPOLE	25 021 120	Norfolk
WALTHAM	25 017 235	Middlesex
WARE	25 015 085	Hampshire
WAREHAM	25 023 125	Plymouth
WARREN	25 027 265	Worcester
WARWICK	25 011 120	Franklin
WASHINGTON	25 003 145	Berkshire
WATERTOWN	25 017 240	Middlesex
WAYLAND	25 017 245	Middlesex
WEBSTER	25 027 270	Worcester
WELLESLEY	25 021 125	Norfolk
WELLFLEET	25 001 070	Barnstable

CITY/TOWN	FIPS	County
WENDELL	25 011 125	Franklin
WENHAM	25 009 165	Essex
WEST BOYLSTON	25 027 280	Worcester
WEST BRIDGEWATE	25 023 130	Plymouth
WEST BROOKFIELD	25 027 285	Worcester
WEST NEWBURY	25 009 170	Essex
WEST SPRINGFIELD	25 013 110	Hampden
WEST STOCKBRIDGE	25 003 150	Berkshire
WEST TISBURY	25 007 035	Dukes
WESTBOROUGH	25 027 275	Worcester
WESTFIELD	25 013 105	Hampden
WESTFORD	25 017 250	Middlesex
WESTHAMPTON	25 015 090	Hampshire
WESTMINSTER	25 027 290	Worcester
WESTON	25 017 255	Middlesex
WESTPORT	25 005 100	Bristol
WESTWOOD	25 021 130	Norfolk
WEYMOUTH	25 021 135	Norfolk
WHATELY	25 011 130	Franklin
WHITMAN	25 023 135	Plymouth
WILBRAHAM	25 013 115	Hampden
WILLIAMSBURG	25 015 095	Hampshire
WILLIAMSTOWN	25 003 155	Berkshire
WILMINGTON	25 017 260	Middlesex
WINCHENDON	25 027 295	Worcester
WINCHESTER	25 017 265	Middlesex
WINDSOR	25 003 160	Berkshire
WINTHROP	25 025 020	Suffolk
WOBURN	25 017 270	Middlesex
WORCESTER	25 027 300	Worcester
WORTHINGTON	25 015 100	Hampshire
WRENTHAM	25 021 140	Norfolk
YARMOUTH	25 001 075	Barnstable

Index 1: (REVISED)
Towns and Cities: Alphabetical Listing, County, FIPS/MCD Code

Town	Page Reference	Fips	County
ABINGTON	S87, T261	25 023 005	Plymouth
ACTON	S60, T178	25 017 005	Middlesex
ACUSHNET	S16, T46	25 005 005	Bristol
ADAMS	S6, T16	25 003 005	Berkshire
AGAWAM	S45, T135	25 013 005	Hampden
ALFORD	S6, T17	25 003 010	Berkshire
AMESBURY	S25, T75	25 009 005	Essex
AMHERST	S53, T158	25 015 005	Hampshire
ANDOVER	S26, T76	25 009 010	Essex
ARLINGTON	S60, T179	25 017 010	Middlesex
ASHBURNHAM	S98, T292	25 027 005	Worcester
ASHBY	S60, T180	25 017 015	Middlesex
ASHFIELD	S37, T109	25 011 005	Franklin
ASHLAND	S61, T181	25 017 020	Middlesex
ATHOL	S98, T293	25 027 010	Worcester
ATTLEBORO	S17, T49	25 005 010	Bristol
AUBURN	S98, T294	25 027 015	Worcester
AVON	S78, T233	25 021 005	Norfolk
AYER	S61, T182	25 017 025	Middlesex
BARNSTABLE	S1, T1	25 001 005	Barnstable
BARRE	S99, T295	25 027 020	Worcester
BECKET	S6, T18	25 003 015	Berkshire
BEDFORD	S61, T183	25 017 030	Middlesex
BELCHERTOWN	S53, T159	25 015 010	Hampshire
BELLINGHAM	S78, T234	25 021 010	Norfolk
BELMONT	S62, T184	25 017 035	Middlesex
BERKLEY	S17, T50	25 005 015	Bristol
BERLIN	S99, T296	25 027 025	Worcester
BERNARDSTON	S37, T110	25 011 010	Franklin
BEVERLY	S26, T77	25 009 015	Essex
BILLERICA	S62, T185	25 017 040	Middlesex
BLACKSTONE	S99, T297	25 027 030	Worcester
BLANDFORD	S46, T136	25 013 010	Hampden
BOLTON	S100, T298	25 027 035	Worcester
BOSTON	S96, T288	25 025 005	Suffolk
BOURNE	S1, T2	25 001 010	Barnstable
BOXBOROUGH	S62, T186	25 017 045	Middlesex
BOXFORD	S26, T78	25 009 020	Essex
BOYLSTON	S100, T299	25 027 040	Worcester
BRAINTREE	S79, T235	25 021 015	Norfolk
BREWSTER	S1, T3	25 001 015	Barnstable
BRIDGEWATER	S88, T262	25 023 010	Plymouth
BRIMFIELD	S46, T137	25 013 015	Hampden
BROCKTON	S88, T263	25 023 015	Plymouth
BROOKFIELD	S100, T300	25 027 045	Worcester
BROOKLINE	S79, T236	25 021 020	Norfolk
BUCKLAND	S37, T111	25 011 015	Franklin
BURLINGTON	S63, T187	25 017 050	Middlesex
CAMBRIDGE	S63, T188	25 017 055	Middlesex
CANTON	S79, T237	25 021 025	Norfolk
CARLISLE	S63, T189	25 017 060	Middlesex
CARVER	S88, T264	25 023 020	Plymouth
CHARLEMONT	S38, T112	25 011 020	Franklin
CHARLTON	S101, T301	25 027 050	Worcester
CHATHAM	S2, T4	25 001 020	Barnstable
CHELMSFORD	S64, T190	25 017 065	Middlesex
CHELSEA	S97, T289	25 025 010	Suffolk
CHESHIRE	S7, T19	25 003 020	Berkshire
CHESTER	S46, T138	25 013 020	Hampden
CHESTERFIELD	S54, T160	25 015 015	Hampshire
CHICOPEE	S47, T139	25 013 025	Hampden
CHILMARK	S23, T68	25 007 005	Dukes
CLARKSBURG	S7, T20	25 003 025	Berkshire
CLINTON	S101, T302	25 027 055	Worcester
COHASSET	S80, T238	25 021 030	Norfolk
COLRAIN	S38, T113	25 011 025	Franklin
CONCORD	S64, T191	25 017 070	Middlesex
CONWAY	S38, T114	25 011 030	Franklin
CUMMINGTON	S54, T161	25 015 020	Hampshire
DALTON	S7, T21	25 003 030	Berkshire
DANVERS	S27, T79	25 009 025	Essex
DARTMOUTH	S17, T51	25 005 020	Bristol
DEDHAM	S80, T239	25 021 035	Norfolk
DEERFIELD	S39, T115	25 011 035	Franklin
DENNIS	S2, T5	25 001 025	Barnstable
DIGHTON	S18, T52	25 005 025	Bristol
DOUGLAS	S101, T303	25 027 060	Worcester
DOVER	S80, T240	25 021 040	Norfolk
DRACUT	S64, T192	25 017 075	Middlesex
DUDLEY	S102, T304	25 027 065	Worcester
DUNSTABLE	S65, T193	25 017 080	Middlesex
DUXBURY	S89, T265	25 023 025	Plymouth
EAST BRIDGEWATER	S89, T266	25 023 030	Plymouth
EAST BROOKFIELD	S102, T305	25 027 070	Worcester
EAST LONGMEADOW	S47, T140	25 013 030	Hampden
EASTHAM	S2, T6	25 001 030	Barnstable
EASTHAMPTON	S54, T162	25 015 025	Hampshire
EASTON	S18, T53	25 005 030	Bristol
EDGARTOWN	S23, T69	25 007 010	Dukes
EGREMONT	S8, T22	25 003 035	Berkshire
ERVING	S39, T116	25 011 040	Franklin
ESSEX	S27, T80	25 009 030	Essex
EVERETT	S65, T194	25 017 085	Middlesex
FAIRHAVEN	S18, T54	25 005 035	Bristol

Town	Page Reference	Fips	County
FALL RIVER	S19, T55	25 005 040	Bristol
FALMOUTH	S3, T7	25 001 035	Barnstable
FITCHBURG	S102, T306	25 027 075	Worcester
FLORIDA	S8, T23	25 003 040	Berkshire
FOXBOROUGH	S81, T241	25 021 045	Norfolk
FRAMINGHAM	S65, T195	25 017 090	Middlesex
FRANKLIN	S81, T242	25 021 050	Norfolk
FREETOWN	S19, T56	25 005 045	Bristol
GARDNER	S103, T307	25 027 080	Worcester
GAY HEAD	S24, T70	25 007 015	Dukes
GEORGETOWN	S27, T81	25 009 035	Essex
GILL	S39, T117	25 011 045	Franklin
GLOUCESTER	S28, T82	25 009 040	Essex
GOSHEN	S55, T163	25 015 030	Hampshire
GOSNOLD	S24, T71	25 007 020	Dukes
GRAFTON	S103, T308	25 027 085	Worcester
GRANBY	S55, T164	25 015 035	Hampshire
GRANVILLE	S47, T141	25 013 035	Hampden
GREAT BARRINGTON	S8, T24	25 003 045	Berkshire
GREENFIELD	S40, T118	25 011 050	Franklin
GROTON	S66, T196	25 017 095	Middlesex
GROVELAND	S28, T83	25 009 045	Essex
HADLEY	S55, T165	25 015 040	Hampshire
HALIFAX	S89, T267	25 023 035	Plymouth
HAMILTON	S28, T84	25 009 050	Essex
HAMPDEN	S48, T142	25 013 040	Hampden
HANCOCK	S9, T25	25 003 050	Berkshire
HANOVER	S90, T268	25 023 040	Plymouth
HANSON	S90, T269	25 023 045	Plymouth
HARDWICK	S103, T309	25 027 090	Worcester
HARVARD	S104, T310	25 027 095	Worcester
HARWICH	S3, T8	25 001 040	Barnstable
HATFIELD	S56, T166	25 015 045	Hampshire
HAVERHILL	S29, T85	25 009 055	Essex
HAWLEY	S40, T119	25 011 055	Franklin
HEATH	S40, T120	25 011 060	Franklin
HINGHAM	S90, T270	25 023 050	Plymouth
HINSDALE	S9, T26	25 003 055	Berkshire
HOLBROOK	S81, T243	25 021 055	Norfolk
HOLDEN	S104, T311	25 027 100	Worcester
HOLLAND	S48, T143	25 013 045	Hampden
HOLLISTON	S66, T197	25 017 100	Middlesex
HOLYOKE	S48, T144	25 013 050	Hampden
HOPEDALE	S104, T312	25 027 105	Worcester
HOPKINTON	S66, T198	25 017 105	Middlesex
HUBBARDSTON	S105, T313	25 027 110	Worcester
HUDSON	S67, T199	25 017 110	Middlesex
HULL	S91, T271	25 023 055	Plymouth
HUNTINGTON	S56, T167	25 015 050	Hampshire
IPSWICH	S29, T86	25 009 060	Essex
KINGSTON	S91, T272	25 023 060	Plymouth
LAKEVILLE	S91, T273	25 023 065	Plymouth
LANCASTER	S105, T314	25 027 115	Worcester
LANESBOROUGH	S9, T27	25 003 060	Berkshire
LAWRENCE	S29, T87	25 009 065	Essex
LEE	S10, T28	25 003 065	Berkshire
LEICESTER	S105, T315	25 027 120	Worcester
LENOX	S10, T29	25 003 070	Berkshire
LEOMINSTER	S106, T316	25 027 125	Worcester
LEVERETT	S41, T121	25 011 065	Franklin
LEXINGTON	S67, T200	25 017 115	Middlesex
LEYDEN	S41, T122	25 011 070	Franklin
LINCOLN	S67, T201	25 017 120	Middlesex
LITTLETON	S68, T202	25 017 125	Middlesex
LONGMEADOW	S49, T145	25 013 055	Hampden
LOWELL	S68, T203	25 017 130	Middlesex
LUDLOW	S49, T146	25 013 060	Hampden
LUNENBURG	S106, T317	25 027 130	Worcester
LYNN	S30, T88	25 009 070	Essex
LYNNFIELD	S30, T89	25 009 075	Essex
MALDEN	S68, T204	25 017 135	Middlesex
MANCHESTER	S30, T90	25 009 080	Essex
MANSFIELD	S19, T57	25 005 050	Bristol
MARBLEHEAD	S31, T91	25 009 085	Essex
MARION	S92, T274	25 023 070	Plymouth
MARLBOROUGH	S69, T205	25 017 140	Middlesex
MARSHFIELD	S92, T275	25 023 075	Plymouth
MASHPEE	S3, T9	25 001 045	Barnstable
MATTAPOISETT	S92, T276	25 023 080	Plymouth
MAYNARD	S69, T206	25 017 145	Middlesex
MEDFIELD	S82, T244	25 021 060	Norfolk
MEDFORD	S69, T207	25 017 150	Middlesex
MEDWAY	S82, T245	25 021 065	Norfolk
MELROSE	S70, T208	25 017 155	Middlesex
MENDON	S106, T318	25 027 135	Worcester
MERRIMAC	S31, T92	25 009 090	Essex
METHUEN	S31, T93	25 009 095	Essex
MIDDLEBOROUGH	S93, T277	25 023 085	Plymouth
MIDDLEFIELD	S56, T168	25 015 055	Hampshire
MIDDLETON	S32, T94	25 009 100	Essex
MILFORD	S107, T319	25 027 140	Worcester
MILLBURY	S107, T320	25 027 145	Worcester
MILLIS	S82, T246	25 021 070	Norfolk
MILLVILLE	S107, T321	25 027 150	Worcester
MILTON	S83, T247	25 021 075	Norfolk
MONROE	S41, T123	25 011 075	Franklin
MONSON	S49, T147	25 013 065	Hampden
MONTAGUE	S42, T124	25 011 080	Franklin
MONTEREY	S10, T30	25 003 075	Berkshire
MONTGOMERY	S50, T148	25 013 070	Hampden

Town	Page Reference	Fips	County
MOUNT WASHINGTON	S11, T31	25 003 080	Berkshire
NAHANT	S32, T95	25 009 105	Essex
NANTUCKET	S78, T232	25 019 005	Nantucket
NATICK	S70, T209	25 017 160	Middlesex
NEEDHAM	S83, T248	25 021 080	Norfolk
NEW ASHFORD	S11, T32	25 003 085	Berkshire
NEW BEDFORD	S20, T58	25 005 055	Bristol
NEW BRAINTREE	S108, T322	25 027 155	Worcester
NEW MARLBOROUGH	S11, T33	25 003 090	Berkshire
NEW SALEM	S42, T125	25 011 085	Franklin
NEWBURY	S32, T96	25 009 110	Essex
NEWBURYPORT	S33, T97	25 009 115	Essex
NEWTON	S70, T210	25 017 165	Middlesex
NORFOLK	S83, T249	25 021 085	Norfolk
NORTH ADAMS	S12, T34	25 003 095	Berkshire
NORTH ANDOVER	S33, T98	25 009 120	Essex
NORTH ATTLEBOROUGH	S20, T59	25 005 060	Bristol
NORTH BROOKFIELD	S109, T325	25 027 170	Worcester
NORTH READING	S71, T211	25 017 170	Middlesex
NORTHAMPTON	S57, T169	25 015 060	Hampshire
NORTHBOROUGH	S108, T323	25 027 160	Worcester
NORTHBRIDGE	S108, T324	25 027 165	Worcester
NORTHFIELD	S42, T126	25 011 090	Franklin
NORTON	S20, T60	25 005 065	Bristol
NORWELL	S93, T278	25 023 090	Plymouth
NORWOOD	S84, T250	25 021 090	Norfolk
OAK BLUFFS	S24, T72	25 007 025	Dukes
OAKHAM	S109, T326	25 027 175	Worcester
ORANGE	S43, T127	25 011 095	Franklin
ORLEANS	S4, T10	25 001 050	Barnstable
OTIS	S12, T35	25 003 100	Berkshire
OXFORD	S109, T327	25 027 180	Worcester
PALMER	S50, T149	25 013 075	Hampden
PAXTON	S110, T328	25 027 185	Worcester
PEABODY	S33, T99	25 009 125	Essex
PELHAM	S57, T170	25 015 065	Hampshire
PEMBROKE	S93, T279	25 023 095	Plymouth
PEPPERELL	S71, T212	25 017 175	Middlesex
PERU	S12, T36	25 003 105	Berkshire
PETERSHAM	S110, T329	25 027 190	Worcester
PHILLIPSTON	S110, T330	25 027 195	Worcester
PITTSFIELD	S13, T37	25 003 110	Berkshire
PLAINFIELD	S57, T171	25 015 070	Hampshire
PLAINVILLE	S84, T251	25 021 095	Norfolk
PLYMOUTH	S94, T280	25 023 100	Plymouth
PLYMPTON	S94, T281	25 023 105	Plymouth
PRINCETON	S111, T331	25 027 200	Worcester
PROVINCETOWN	S4, T11	25 001 055	Barnstable
QUINCY	S84, T252	25 021 100	Norfolk
RANDOLPH	S85, T253	25 021 105	Norfolk
RAYNHAM	S21, T61	25 005 070	Bristol
READING	S71, T213	25 017 180	Middlesex
REHOBOTH	S21, T62	25 005 075	Bristol
REVERE	S97, T290	25 025 015	Suffolk
RICHMOND	S13, T38	25 003 115	Berkshire
ROCHESTER	S94, T282	25 023 110	Plymouth
ROCKLAND	S95, T283	25 023 115	Plymouth
ROCKPORT	S34, T100	25 009 130	Essex
ROWE	S43, T128	25 011 100	Franklin
ROWLEY	S34, T101	25 009 135	Essex
ROYALSTON	S111, T332	25 027 205	Worcester
RUSSELL	S50, T150	25 013 080	Hampden
RUTLAND	S111, T333	25 027 210	Worcester
SALEM	S34, T102	25 009 140	Essex
SALISBURY	S35, T103	25 009 145	Essex
SANDISFIELD	S13, T39	25 003 120	Berkshire
SANDWICH	S4, T12	25 001 060	Barnstable
SAUGUS	S35, T104	25 009 150	Essex
SAVOY	S14, T40	25 003 125	Berkshire
SCITUATE	S95, T284	25 023 120	Plymouth
SEEKONK	S21, T63	25 005 080	Bristol
SHARON	S85, T254	25 021 110	Norfolk
SHEFFIELD	S14, T41	25 003 130	Berkshire
SHELBURNE	S43, T129	25 011 105	Franklin
SHERBORN	S72, T214	25 017 185	Middlesex
SHIRLEY	S72, T215	25 017 190	Middlesex
SHREWSBURY	S112, T334	25 027 215	Worcester
SHUTESBURY	S44, T130	25 011 110	Franklin
SOMERSET	S22, T64	25 005 085	Bristol
SOMERVILLE	S72, T216	25 017 195	Middlesex
SOUTH HADLEY	S58, T173	25 015 080	Hampshire
SOUTHAMPTON	S58, T172	25 015 075	Hampshire
SOUTHBOROUGH	S112, T335	25 027 220	Worcester
SOUTHBRIDGE	S112, T336	25 027 225	Worcester
SOUTHWICK	S51, T151	25 013 085	Hampden
SPENCER	S113, T337	25 027 230	Worcester
SPRINGFIELD	S51, T152	25 013 090	Hampden
STERLING	S113, T338	25 027 235	Worcester
STOCKBRIDGE	S14, T42	25 003 135	Berkshire
STONEHAM	S73, T217	25 017 200	Middlesex
STOUGHTON	S85, T255	25 021 115	Norfolk
STOW	S73, T218	25 017 205	Middlesex
STURBRIDGE	S113, T339	25 027 240	Worcester
SUDBURY	S73, T219	25 017 210	Middlesex
SUNDERLAND	S44, T131	25 011 115	Franklin
SUTTON	S114, T340	25 027 245	Worcester
SWAMPSCOTT	S35, T105	25 009 155	Essex
SWANSEA	S22, T65	25 005 090	Bristol
TAUNTON	S22, T66	25 005 095	Bristol
TEMPLETON	S114, T341	25 027 250	Worcester

Town	Page Reference	Fips	County
TEWKSBURY	S74, T220	25 017 215	Middlesex
TISBURY	S25, T73	25 007 030	Dukes
TOLLAND	S51, T153	25 013 095	Hampden
TOPSFIELD	S36, T106	25 009 160	Essex
TOWNSEND	S74, T221	25 017 220	Middlesex
TRURO	S5, T13	25 001 065	Barnstable
TYNGSBOROUGH	S74, T222	25 017 225	Middlesex
TYRINGHAM	S15, T43	25 003 140	Berkshire
UPTON	S114, T342	25 027 255	Worcester
UXBRIDGE	S115, T343	25 027 260	Worcester
WAKEFIELD	S75, T223	25 017 230	Middlesex
WALES	S52, T154	25 013 100	Hampden
WALPOLE	S86, T256	25 021 120	Norfolk
WALTHAM	S75, T224	25 017 235	Middlesex
WARE	S58, T174	25 015 085	Hampshire
WAREHAM	S95, T285	25 023 125	Plymouth
WARREN	S115, T344	25 027 265	Worcester
WARWICK	S44, T132	25 011 120	Franklin
WASHINGTON	S15, T44	25 003 145	Berkshire
WATERTOWN	S75, T225	25 017 240	Middlesex
WAYLAND	S76, T226	25 017 245	Middlesex
WEBSTER	S115, T345	25 027 270	Worcester
WELLESLEY	S86, T257	25 021 125	Norfolk
WELLFLEET	S5, T14	25 001 070	Barnstable
WENDELL	S45, T133	25 011 125	Franklin
WENHAM	S36, T107	25 009 165	Essex
WEST BOYLSTON	S116, T347	25 027 280	Worcester
WEST BRIDGEWATER	S96, T286	25 023 130	Plymouth
WEST BROOKFIELD	S116, T348	25 027 285	Worcester
WEST NEWBURY	S36, T108	25 009 170	Essex
WEST SPRINGFIELD	S52, T156	25 013 110	Hampden
WEST STOCKBRIDGE	S15, T45	25 003 150	Berkshire
WEST TISBURY	S25, T74	25 007 035	Dukes
WESTBOROUGH	S116, T346	25 027 275	Worcester
WESTFIELD	S52, T155	25 013 105	Hampden
WESTFORD	S76, T227	25 017 250	Middlesex
WESTHAMPTON	S59, T175	25 015 090	Hampshire
WESTMINSTER	S117, T349	25 027 290	Worcester
WESTON	S76, T228	25 017 255	Middlesex
WESTPORT	S23, T67	25 005 100	Bristol
WESTWOOD	S86, T258	25 021 130	Norfolk
WEYMOUTH	S87, T259	25 021 135	Norfolk
WHATELY	S45, T134	25 011 130	Franklin
WHITMAN	S96, T287	25 023 135	Plymouth
WILBRAHAM	S53, T157	25 013 115	Hampden
WILLIAMSBURG	S59, T176	25 015 095	Hampshire
WILLIAMSTOWN	S16, T46	25 003 155	Berkshire
WILMINGTON	S77, T229	25 017 260	Middlesex
WINCHENDON	S117, T350	25 027 295	Worcester
WINCHESTER	S77, T230	25 017 265	Middlesex
WINDSOR	S16, T47	25 003 160	Berkshire
WINTHROP	S97, T291	25 025 020	Suffolk
WOBURN	S77, T231	25 017 270	Middlesex
WORCESTER	S117, T351	25 027 300	Worcester
WORTHINGTON	S59, T177	25 015 100	Hampshire
WRENTHAM	S87, T260	25 021 140	Norfolk
YARMOUTH	S5, T15	25 001 075	Barnstable

ACME
BOOKBINDING CO., INC.

OCT 0 2 1998

100 CAMBRIDGE STREET
CHARLESTOWN, MASS.